

ATTACHMENT K  
Additional Attachments





## ATTACHMENT K CONTENT

School Enrollment Boundary

Part A6 – SCAG RTP Conformity

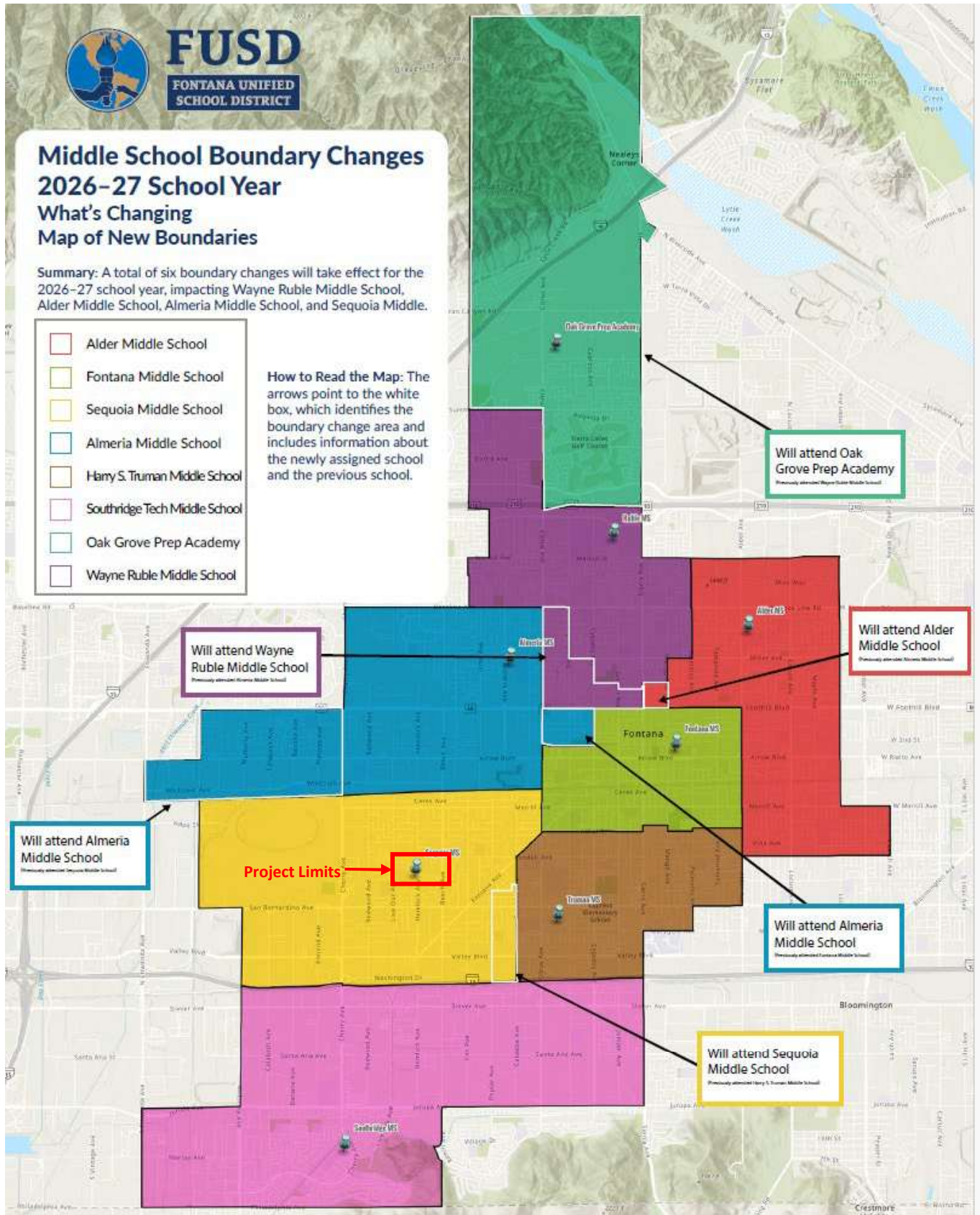
UC Berkeley SafeTREC TIMS Maps and Data



# ATTACHMENT K

## School Enrollment Boundary

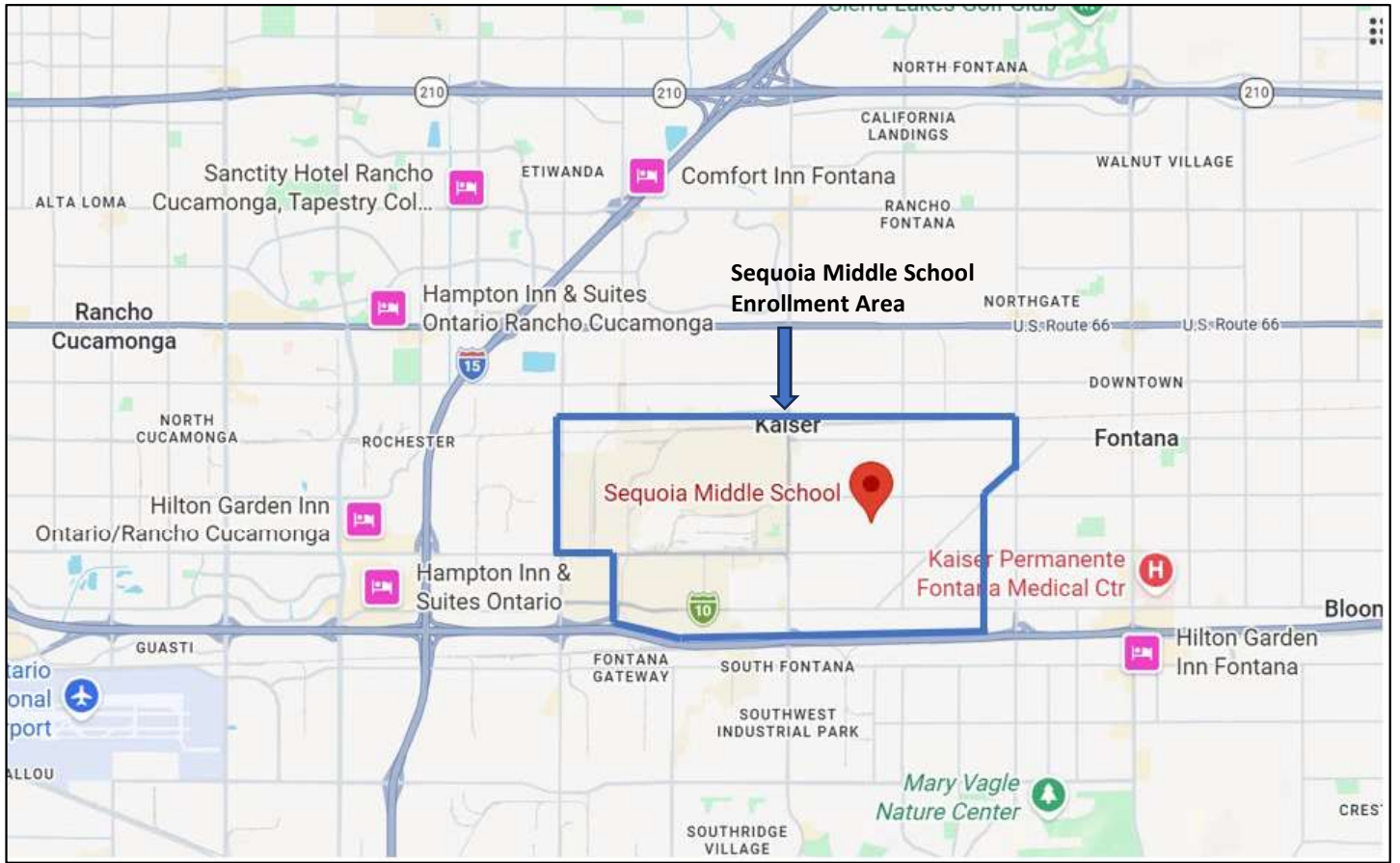
San Bernardino County – Sequoia Middle School – Safe Routes to School  
Sequoia Middle School Enrollment Area



The school enrollment area for Sequoia Middle School Year 2026-27 (grades 7<sup>th</sup> and 8<sup>th</sup>) is shown in gold on the above map. Enrollment is 791 students. The approximate proposed SRTS Project Limit is indicated by the red rectangle. See Map 2 and Map 3 for Project Limit details.



**Caltrans ATP Cycle 8**  
**San Bernardino County – Sequoia Middle School – Safe Routes to School**  
**Sequoia Middle School Enrollment Area**



Sequoia Middle School is a public middle school located in the City of Fontana, San Bernardino County, California. The school serves students in grades 6–8 and is part of the Fontana Unified School District. The campus is situated within a predominantly residential area. The school enrolls 791 students and serves a diverse population from the surrounding neighborhoods.

Caltrans ATP Cycle 8  
San Bernardino County – Sequoia Middle School – Safe Routes to School  
Sequoia Middle School - Project Limit



**Sequoia Middle School Contact:** Principal Brittany Davis-Fox  
**Phone:** 909-357-5400  
**Email:** [Brittany.davis-fox@fusd.net](mailto:Brittany.davis-fox@fusd.net)

	Project Limit
	School Boundary

The Sequoia Middle School SRTS project will include improvements along Hemlock Avenue, Randall Avenue, Live Oak Avenue, Beech Avenue, Sequoia Avenue, Holly Drive, and Carob Street.



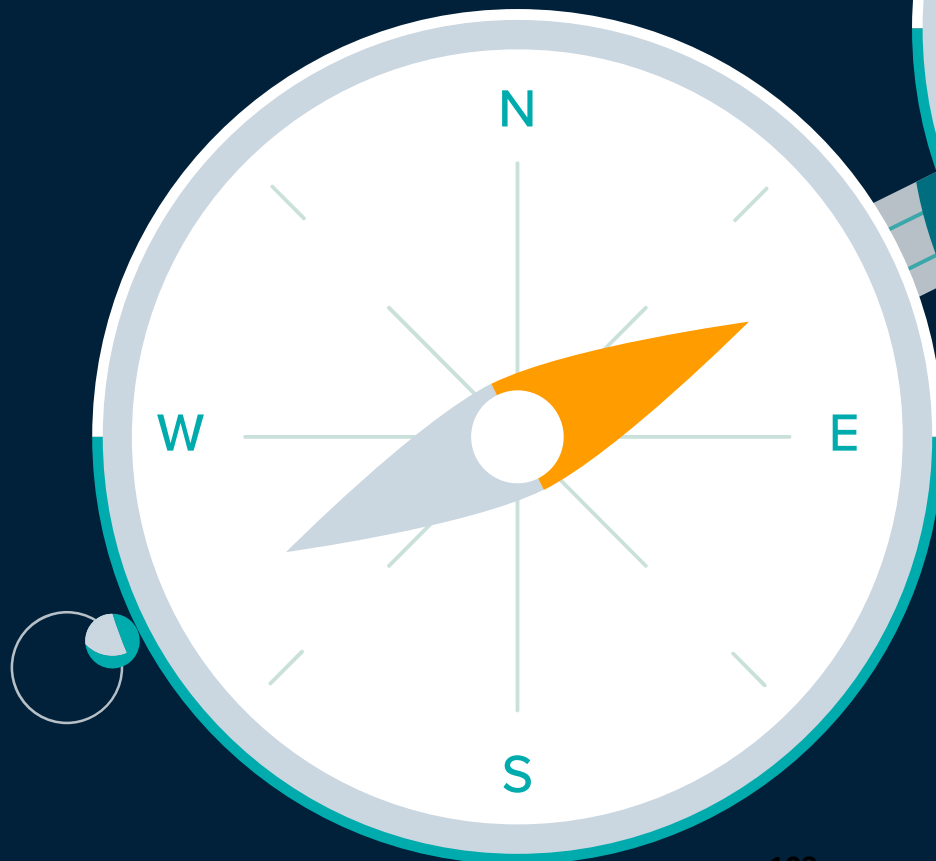
# **ATTACHMENT K**

## **Part A6 - SCAG RTP Conformity**

# Connect SoCal™

A Plan for Navigating  
to a Brighter Future

ADOPTED, APRIL 4, 2024



The Southern California Association  
of Governments' 2024–2050  
Regional Transportation Plan/  
Sustainable Communities Strategy