




Portions of APN 0218-231-04,
06, 09, 23 & 38
(S.E. ¼ & N.E. ¼ Section 15
Township 2 South,
Range 7 West, S.B.M.)



-  Proposed addt'l Road R/W
-  Proposed fee ownership addt'l R/W
-  Owned in fee by District

LOCATION MAP

City of Ontario
SBCFCD Zone 1
Cucamonga Creek Channel



COUNTY OF SAN BERNARDINO
DEPARTMENT OF PUBLIC WORKS

Surplus Property Request
Lewis Management Corp.

Lat.: 33.990022 Long.: -117.599346