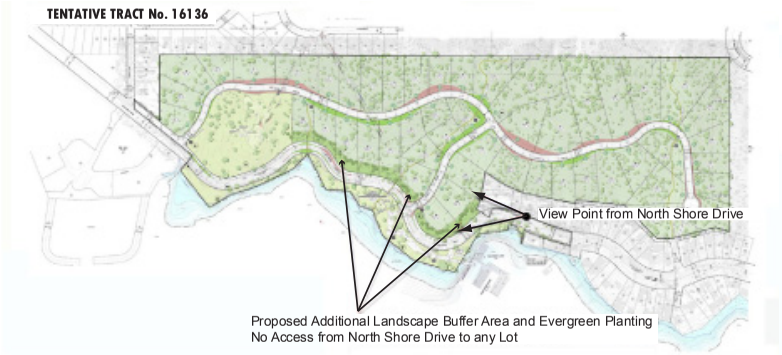

Source: Bauer Planning & Environmental Services Inc (September 26, 2007).

NORTH

Not To Scale

Michael Brandman Associates

00520089 • 03/2010 | 4.1-2_Sim_View_North_Shore_Dr.ai

Exhibit 4.1-2
Simulated View Looking West from North Shore Drive

SAN BERNARDINO COUNTY
MOON CAMP RESIDENTIAL SUBDIVISION PROJECT

Source: Bauer Planning & Environmental Services Inc (September 26, 2007).

NORTH

Not To Scale

Michael Brandman Associates

00520089 • 03/2010 | 4.1-3_Ex_View_Marina.ai

Exhibit 4.1-3
Existing View of Proposed Marina Looking South from North Shore Drive

SAN BERNARDINO COUNTY
MOON CAMP RESIDENTIAL SUBDIVISION PROJECT

Source: Bauer Planning & Environmental Services Inc (September 26, 2007).

NORTH

Not To Scale

Michael Brandman Associates

00520089 • 03/2009 | 4.1-4_Sim_View_Marina.ai

Exhibit 4.1-4
Simulated View of Proposed Marina Looking South from North Shore Drive

SAN BERNARDINO COUNTY
MOON CAMP RESIDENTIAL SUBDIVISION PROJECT

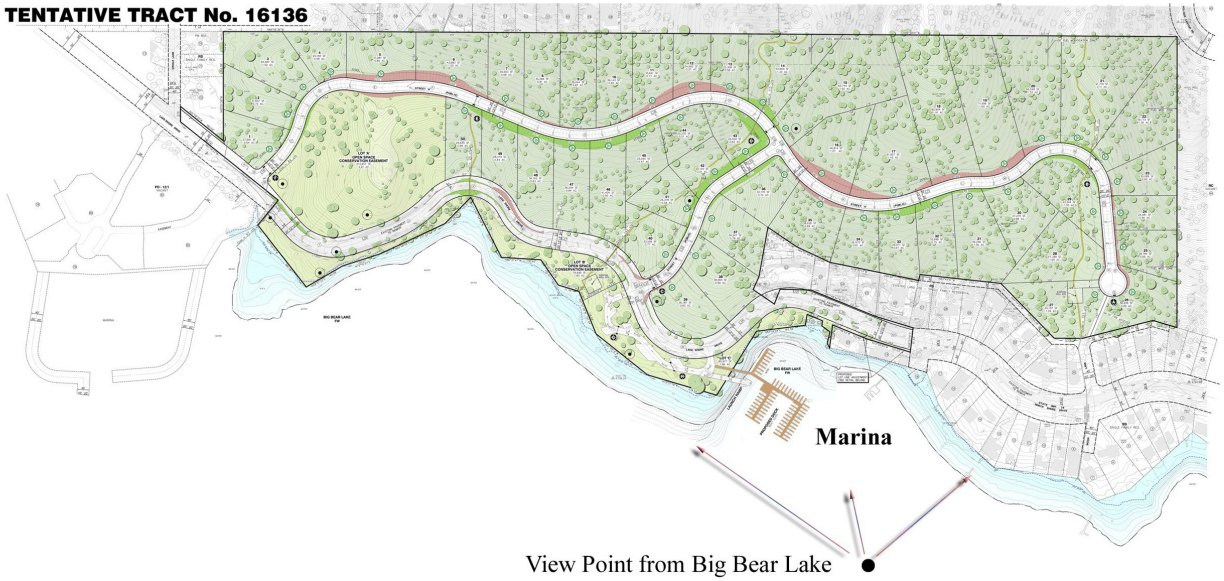

Source: Bauer Planning & Environmental Services Inc (September 26, 2007).

NORTH

Not To Scale

Michael Brandman Associates

Exhibit 4.1-5
Existing View of Proposed Marina Looking North from Big Bear Lake

00520089 • 12/2009 | 4.1-5_Ex_View_Marina_Lk_North.ai

SAN BERNARDINO COUNTY
MOON CAMP RESIDENTIAL SUBDIVISION PROJECT

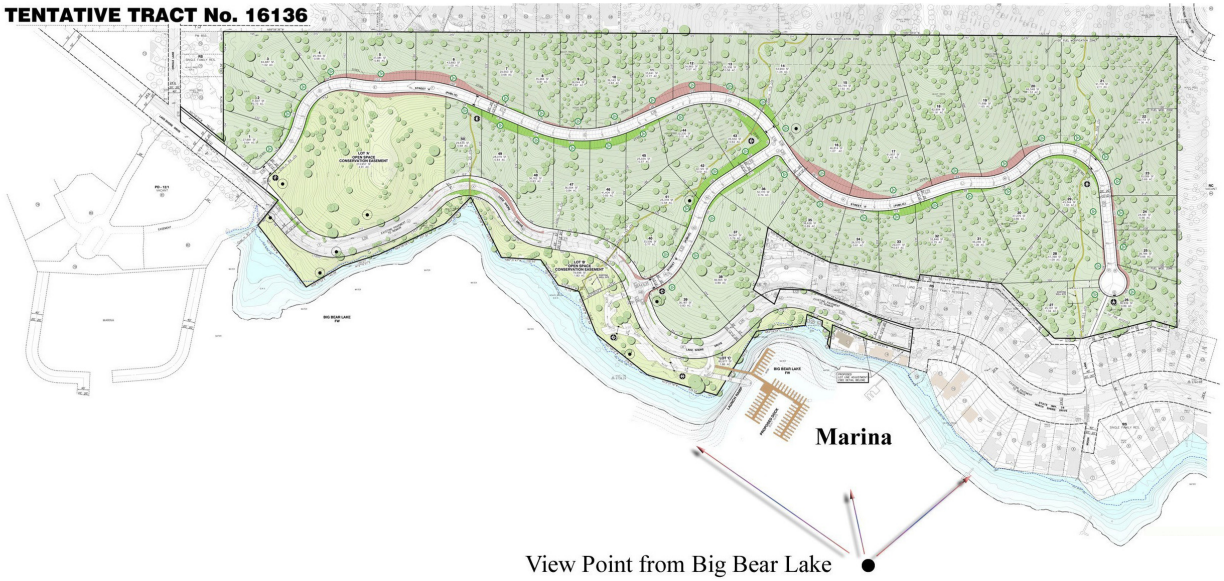

Source: Bauer Planning & Environmental Services Inc (September 26, 2007).

NORTH

Not To Scale

Michael Brandman Associates

Exhibit 4.1-6
Simulated View of Proposed Marina Looking North from Big Bear Lake

00520089 • 12/2009 | 4.1-6_Sim_View_Marina_Lk_North.ai

SAN BERNARDINO COUNTY
MOON CAMP RESIDENTIAL SUBDIVISION PROJECT

Source: Bauer Planning & Environmental Services Inc (September 26, 2007).

NORTH

Not To Scale

Michael Brandman Associates

00520089 • 12/2009 | 4.1-7_Ex_View_Flicker_Rd.ai

Exhibit 4.1-7
Existing View Looking South from Flicker Road between Lots 53 & 54

SAN BERNARDINO COUNTY
MOON CAMP RESIDENTIAL SUBDIVISION PROJECT

Source: Bauer Planning & Environmental Services Inc (September 26, 2007).

NORTH

Not To Scale

Michael Brandman Associates

Exhibit 4.1-8
Simulated View Looking South from Flicker Road between Lots 53 & 54

00520089 • 12/2009 | 4.1-8_Sim_View_Flicker_Rd.ai

SAN BERNARDINO COUNTY
MOON CAMP RESIDENTIAL SUBDIVISION PROJECT