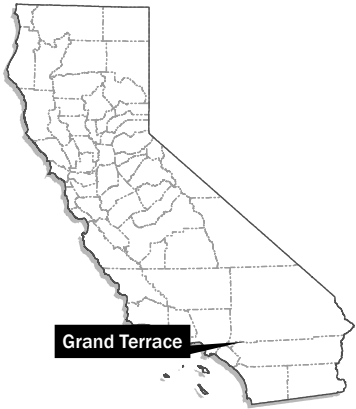
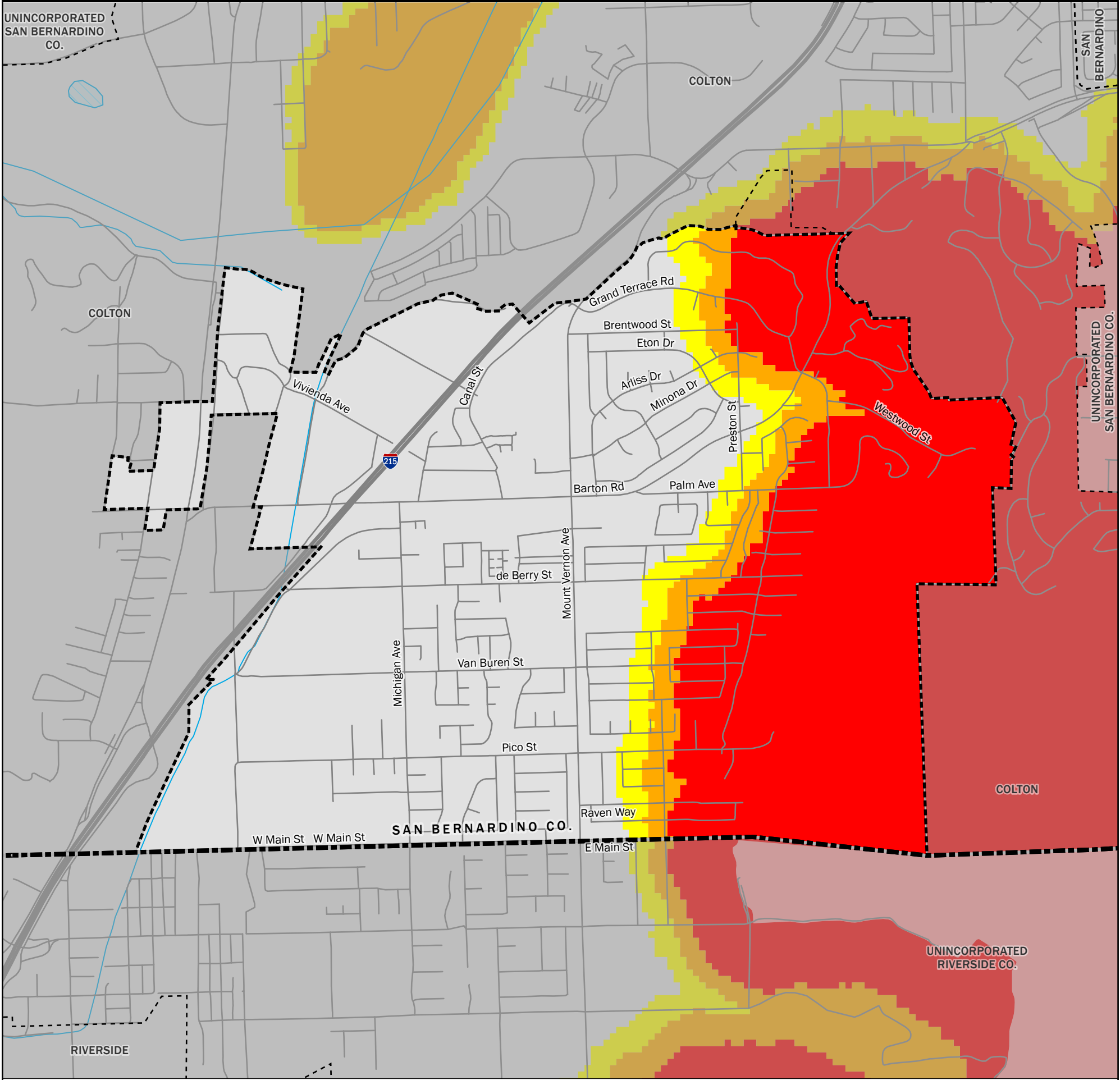




Local Responsibility Area Fire Hazard Severity Zones

As Identified by the
State Fire Marshal
March 24, 2025

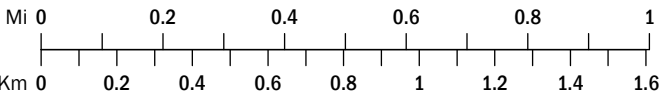


Fire Hazard Severity Zones (FHSZ) in Local Responsibility Area (LRA), as Identified by the State Fire Marshal

■ Very High ■ High ■ Moderate

Fire Hazard Severity Zones in State Responsibility Area (SRA), Effective April 1, 2024

■ Very High ■ High



Projection: NAD 83 California Teale Albers
Scale: 1:20,000 at 11" x 17"

Incorporated City Waterbody
 Unzoned LRA

Government Code section 51178 requires the State Fire Marshal to identify areas in the state as moderate, high, and very high fire hazard severity zones based on consistent

statewide criteria and based on the severity of fire hazard that is expected to prevail in those areas. Moderate, high, and very high fire hazard severity zones shall be based on fuel loading, slope, fire weather,

and other relevant factors including areas where winds have been identified by the Office of the State Fire Marshal as a major cause of wildfire spread.

The State of California and the Department of Forestry and Fire Protection make no representations or warranties regarding the accuracy of data or maps. Neither the State nor the Department shall be liable under any circumstances for any direct, special, incidental, or consequential damages with respect to any claim by any user or third party on account of, or arising from, the use of data or maps.

Gavin Newsom, Governor, State of California
Wade Crowfoot, Secretary for Natural Resources, CA Natural Resources Agency
Joe Tyler, Director/Fire Chief, CA Department of Forestry and Fire Protection
Daniel Berlant, State Fire Marshal, CA Department of Forestry and Fire Protection

Data Sources:
CAL FIRE Fire Hazard Severity Zones (FHSZSRA23_3, FHSZLRA_25_1)
CAL FIRE State Responsibility Areas (SRA25_1)
City and County boundaries as of 10/22/24 (CA Board of Equalization)