

**Photograph 3.** Representative overview of the sparsely vegetated area in the minor topographic depression of the northwestern to north central section of the Project Area facing northeast.



**Photograph 4.** Representative overview of the sparsely vegetated area in the minor topographic depression of the northwestern to north central section of the Project Area facing southeast.




**Photograph 5.** Overview of Sample Point 01 (SP01) soil pit in the sparsely vegetated topographic depression facing south.




**Photograph 6.** Close-up of upper 6 inches of soil from Sample Point (SP01) facing northwest.




**Photograph 7.** Overview of the outer boundary of the minor topographic depression, indicating higher non-native upland mustard cover facing east.



**Photograph 8.** Overview of the transitional zone between the sparsely vegetated minor topographic depression and higher non-native upland mustard cover facing north.




**Photograph 9.** Representative overview of the flat big sagebrush area of the southern section of the Project Area with the neighboring equestrian facility in the background facing southwest.



**Photograph 10.** Representative overview of the flat big sagebrush area of the southern section of the Project Area facing north.




**Photograph 11.** Overview of Sample Point 02 (SP01) soil pit in the flat big sagebrush area of the southern section of the Project Area facing east.



**Photograph 12.** Soil surface cracks from the flat big sagebrush region of the southern section of the Project Area facing south.



**Photograph 13.** Abandoned mineshaft containing standing water at a depth of 10 to 15 feet at the time of the field investigation facing northwest.



**Photograph 14.** Drainpipe (foreground) emerging from the abandoned mineshaft (midground) in front of a concrete barrier (background) in the north central section of the Project Area facing northeast.