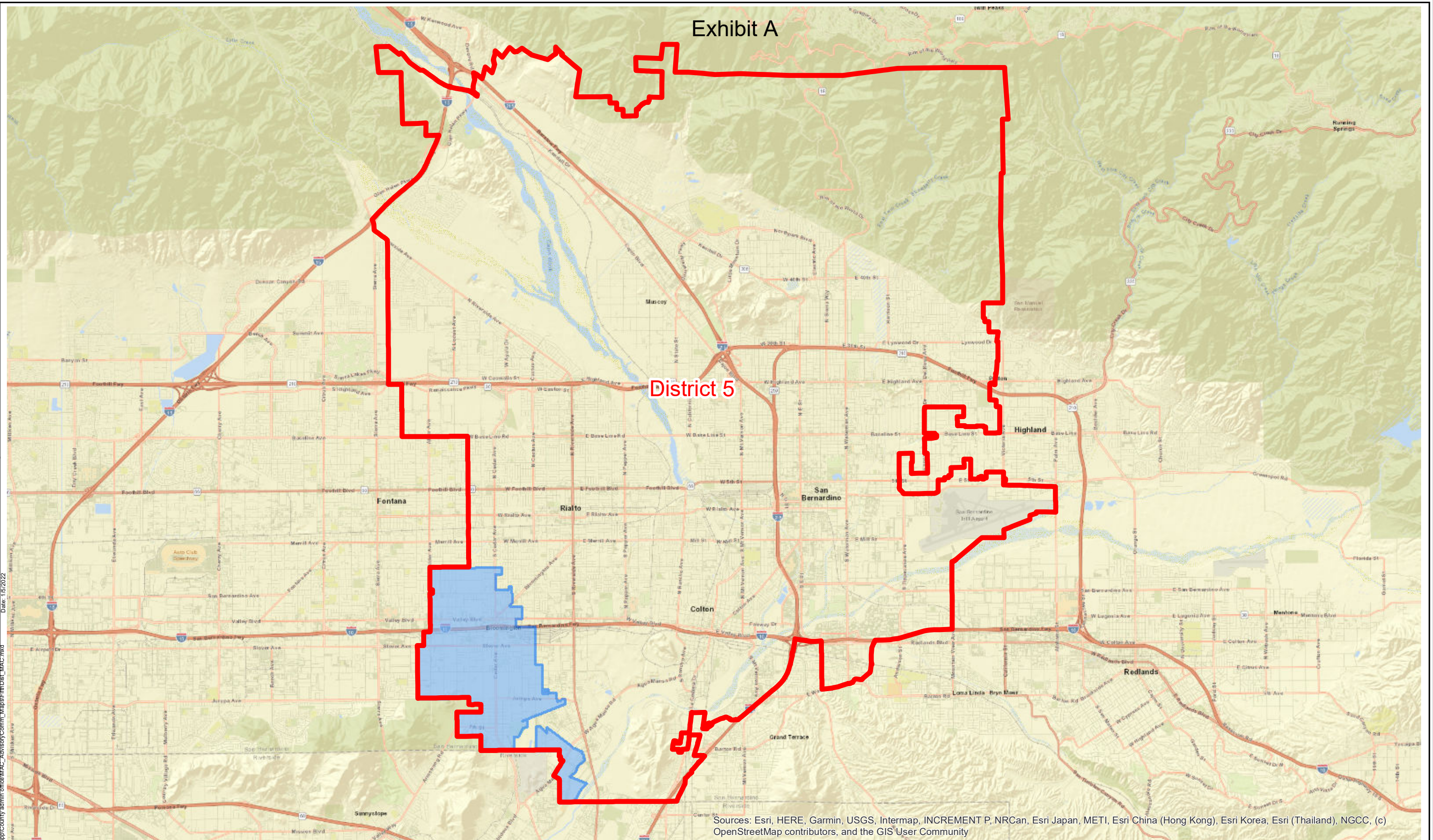


Exhibit A

District 5





Sources: Esri, HERE, Garmin, USGS, Intermap, INCREMENT P, NRCan, Esri Japan, METI, Esri China (Hong Kong), Esri Korea, Esri (Thailand), NGCC, (c) OpenStreetMap contributors, and the GIS User Community

Document Path: \\gismapping\county_admin\oncdaw\MAC_Advisory\comm_map\dist5\Dist_5MAC.mxd Date: 7/5/2022



FIFTH SUPERVISORIAL DISTRICT Municipal Advisory Council



-  2021 Fifth Supv District Boundaries
-  Bloomington MAC Boundary