



## **SECTION G**

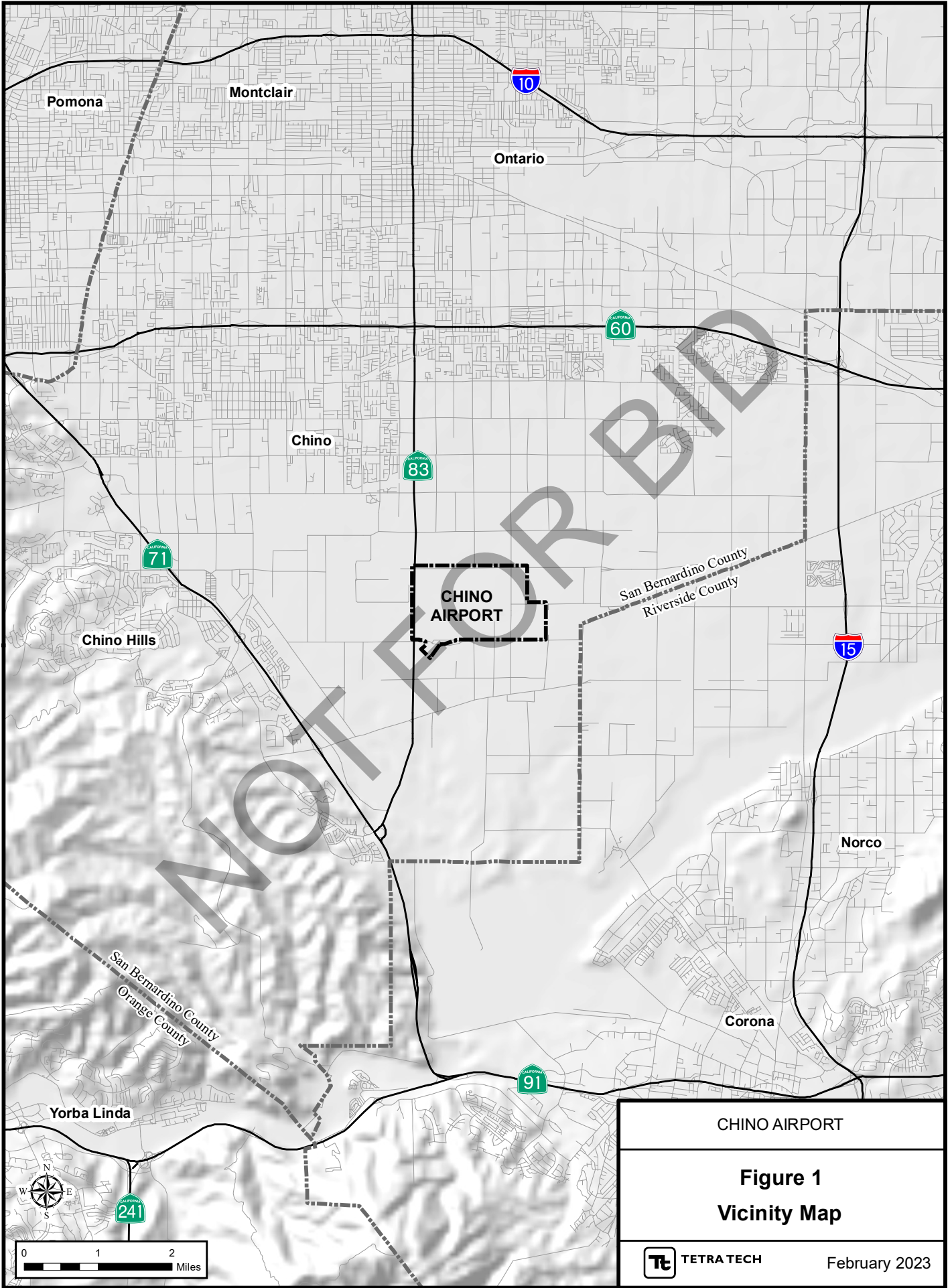
# **PROJECT PLANS AND MAPS**

## **CHINO AIRPORT MONITORING WELLS**

FOR

**CHINO, CALIFORNIA**

**PROJECT NO.: 10.10.0556**


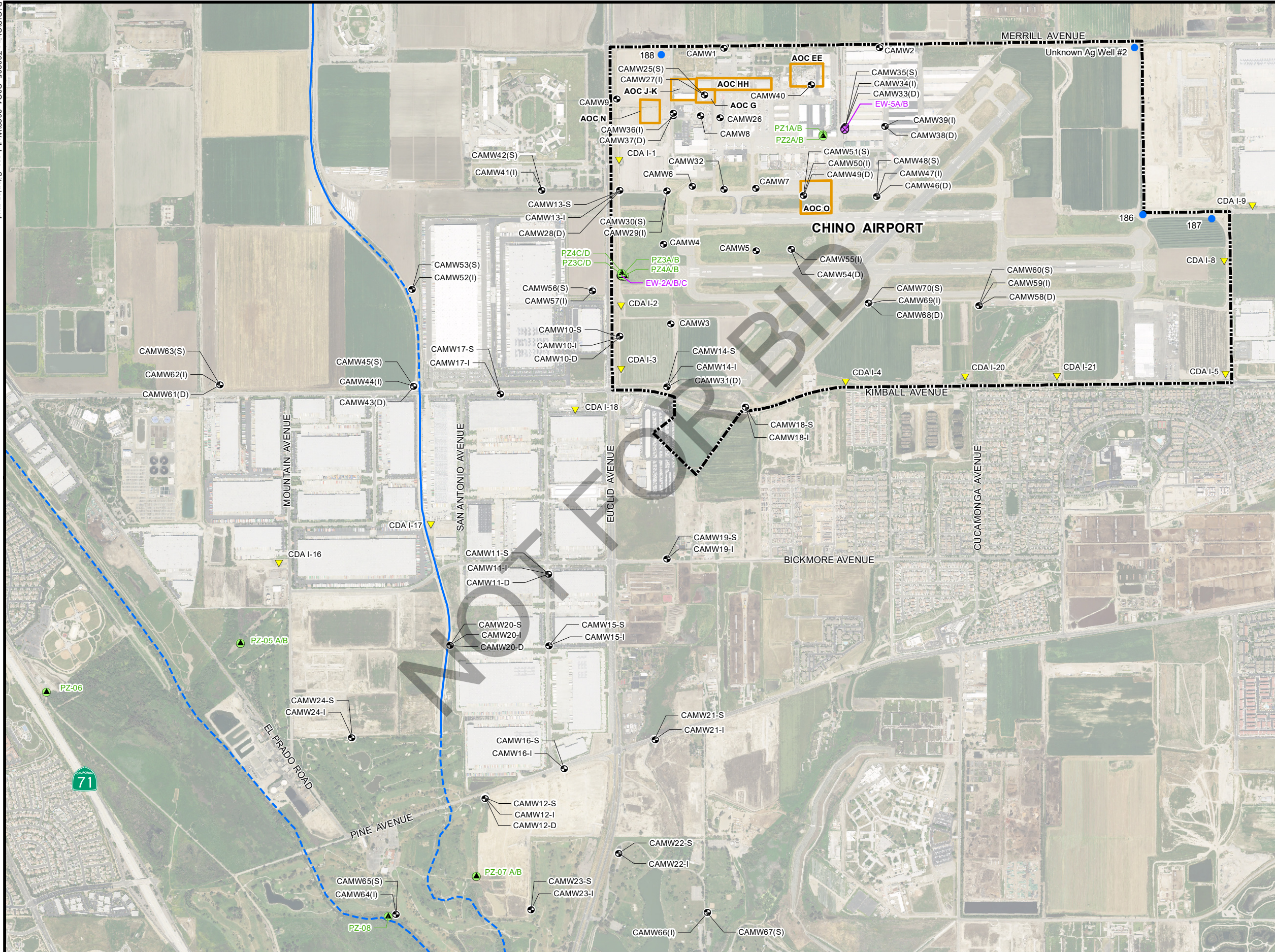


NOT FOR BID

CHINO AIRPORT

CHINO AIRPORT

**Figure 1  
Vicinity Map**



- Monitoring Well
- CDA Desalter Well
- Piezometer
- Extraction Well
- Private Production Well
- Concrete-Lined Channels
- Unlined Rivers and Streams
- AOC Boundary

Notes:  
 CDA - Chino Basin Desalter Authority  
 (S/I/D) indicates relative depths of screened intervals.

CHINO AIRPORT


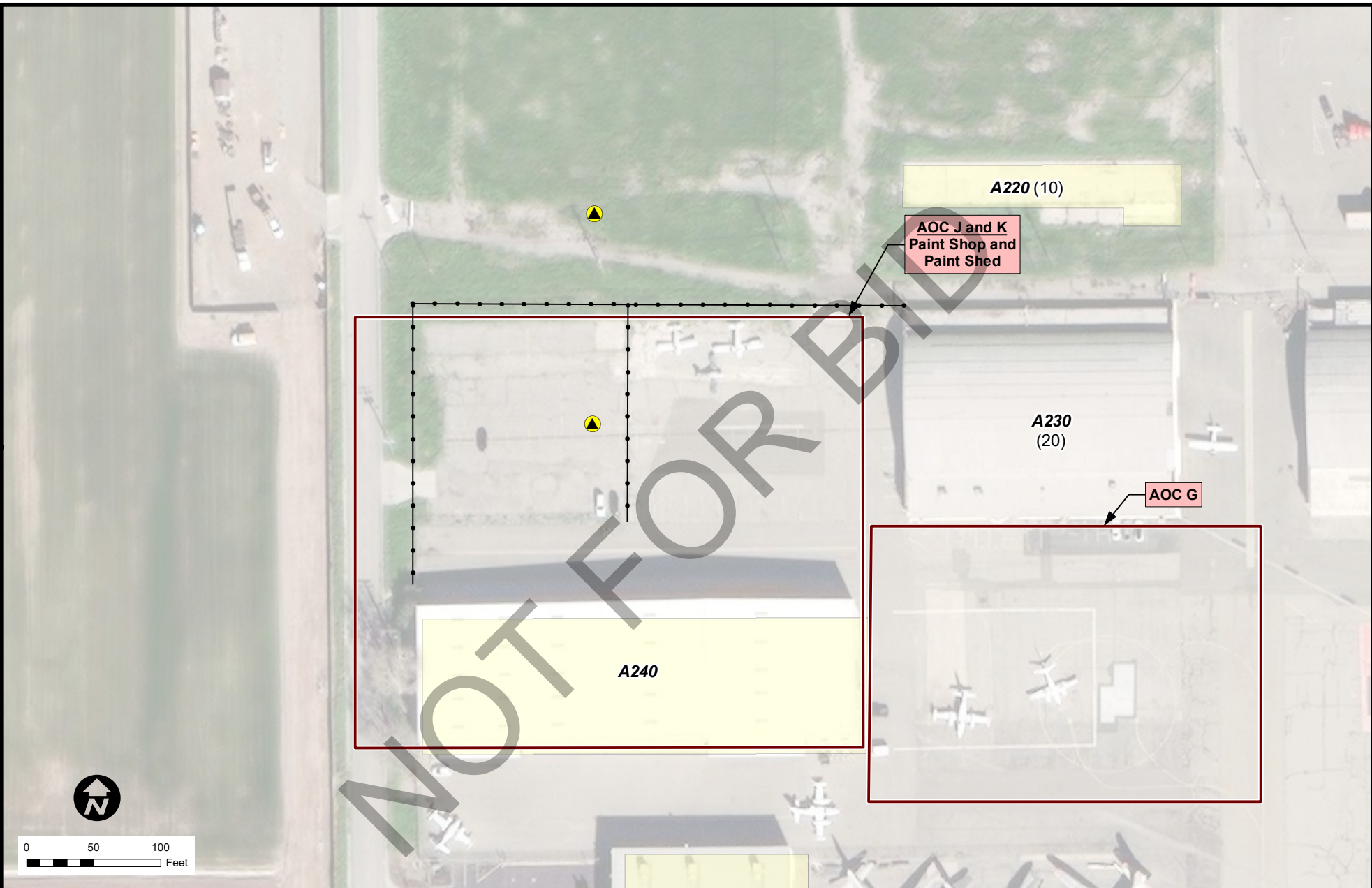
**Figure 2**  
**Site Plan**






 Proposed Well

CHINO AIRPORT

**Figure 3**  
**Proposed Well Locations**



-  Proposed Well
-  Chain Link Fence
-  Buildings (2012)

**A290** Current Building Number  
**(17)** Historical Building Number

Notes:  
 Sample depths are in feet below ground surface.

Additional step-out locations may be sampled depending on results from locations shown.

AOC - Area of Concern

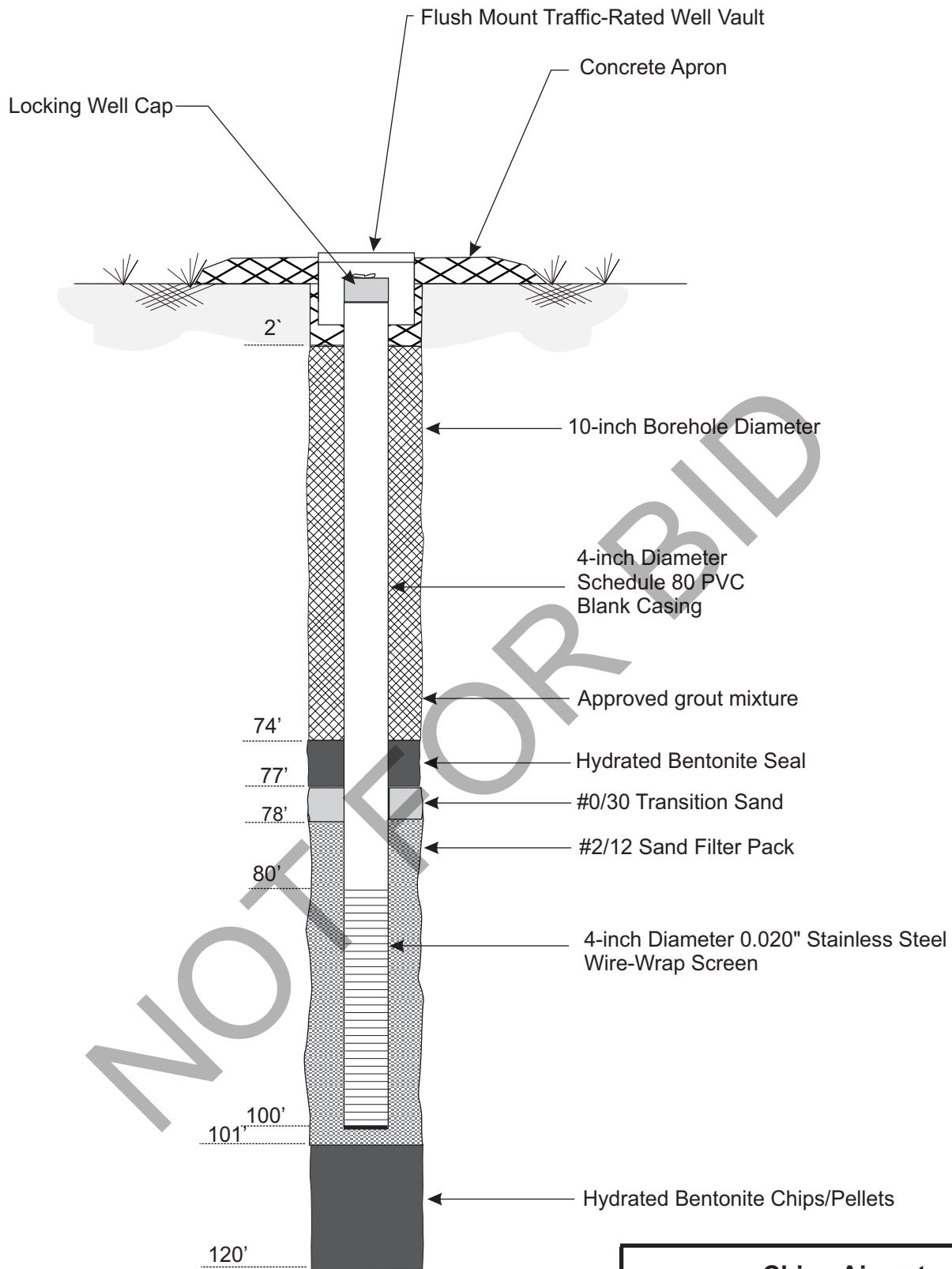
Aerial Source - NAIP, 2023  
 Building Layout Source - NAIP, 2012

CHINO AIRPORT

**Figure 4**  
**Proposed Monitoring Well Locations**  
**AOC J/K - PAC Paint Shop and Paint Shed Areas**



September 2023



note: not to scale

**Chino Airport  
Chino, California**

**Figure 5  
Typical Flush-Mount Monitoring  
Well Construction Diagram**

