

## FINDINGS

<u>Year</u>	<u>Uses</u>	<u>Source</u>
1975	Kasiner Gary F	Pacific Telephone Co
1970	Matheson Thos G	General Telephone Company of California
1965	Payne Roberta Mrs clk typ Norton AFB r	Luskey Brothers & Co
	Payne Richard N Roberta USAF h	Luskey Brothers & Co
1960	J UROUIZU a v	Luskey Brothers & Co Publishers

### 14970 ROSEMARY DR

<u>Year</u>	<u>Uses</u>	<u>Source</u>
2017	MARISOL TORRES	Cole Information Services
2014	MARISOL TORRES	Cole Information Services
2008	GALLEGOS Jaime	Haines Company, Inc.
2004	JEANNIE CHAVEZ	Cole Information Services
2003	CHAVEZ Jeannie	Haines & Co Publishers
1970	Deneau Janice A	General Telephone Company of California
	Deneau Jos G	General Telephone Company of California
1965	Deneau Joseph G Ruth supt Grif Pharon Constr Pas h	Luskey Brothers & Co
1960	JG DENEAU a a V	Luskey Brothers & Co Publishers

### 14975 ROSEMARY DR

<u>Year</u>	<u>Uses</u>	<u>Source</u>
2008	XXXX	Haines Company, Inc.
2003	CHAVEZ Alma	Haines & Co Publishers
1975	Jones Wm W	Pacific Telephone Co
1970	Tienney Tom	General Telephone Company of California
1965	Tierney Thomas h	Luskey Brothers & Co
1960	VACANT	Luskey Brothers & Co Publishers

### 14978 ROSEMARY DR

<u>Year</u>	<u>Uses</u>	<u>Source</u>
2008	CRUZ Antonio	Haines Company, Inc.
2003	TORRES Alfredo	Haines & Co Publishers
	CRUZ Antonio	Haines & Co Publishers
2002	Cruz Antonio	SBC PACIFIC BELL
1975	Kinsley Paul L	Pacific Telephone Co

## FINDINGS

<u>Year</u>	<u>Uses</u>	<u>Source</u>
1965	ght Kaiser Steel h	Luskey Brothers & Co
	Williams Manford B Henrietta mech & Millw ri	Luskey Brothers & Co
1960	MB WILLIAMS V	Luskey Brothers & Co Publishers

### 14985 ROSEMARY DR

<u>Year</u>	<u>Uses</u>	<u>Source</u>
2008	SANCHEZ Martha	Haines Company, Inc.
2003	WHISENANT J	Haines & Co Publishers
2002	Whisenant J	SBC PACIFIC BELL
1996	Whisenant J	Pacific Bell
1991	Whisenant J	GTE California Incorporated
1990	Whisenant J	Pacific Bell
1975	Cuadras David	Pacific Telephone Co
1965	Cuadras David Antonia asst mtcecm Kaiser Sti h	Luskey Brothers & Co
1960	D CUADRAS V	Luskey Brothers & Co Publishers

### 14986 ROSEMARY DR

<u>Year</u>	<u>Uses</u>	<u>Source</u>
2008	BAUTISTA Erika	Haines Company, Inc.
	CALDERON Maria E	Haines Company, Inc.
2003	RAMIREZ Juan	Haines & Co Publishers
	BOROR Jose	Haines & Co Publishers
2002	Ramirez Juan	SBC PACIFIC BELL
1991	Rivera James	GTE California Incorporated
1990	Rivera James	Pacific Bell
1965	West Jackie A emp Norton AFB Sn B r	Luskey Brothers & Co
	West Dave S student r	Luskey Brothers & Co
	Hackwell Vivian J emp Kaiser Steel h	Luskey Brothers & Co
1960	JC WILES	Luskey Brothers & Co Publishers

### 14993 ROSEMARY DR

<u>Year</u>	<u>Uses</u>	<u>Source</u>
2008	DUARTE Dilsa	Haines Company, Inc.
	ALFARO Antonia	Haines Company, Inc.

## FINDINGS

<u>Year</u>	<u>Uses</u>	<u>Source</u>
2003	ALFARO Felipe	Haines & Co Publishers
1996	Kinsley Paul L	Pacific Bell
1991	Kinsley Paul L	GTE California Incorporated
1990	Kinsley Paul L	Pacific Bell
1965	Self Alice Mrs emp Gen I Elect Ont r	Luskey Brothers & Co
	Self Frank Alice emp Gen I Elect Ont h	Luskey Brothers & Co
1960	DA BUTTERWECK V	Luskey Brothers & Co Publishers

### 14996 ROSEMARY DR

<u>Year</u>	<u>Uses</u>	<u>Source</u>
2008	ALVARENGA Rolando	Haines Company, Inc.
2003	ALVARENGA Rolando	Haines & Co Publishers
1960	WE THORNTON o V	Luskey Brothers & Co Publishers

### 15003 ROSEMARY DR

<u>Year</u>	<u>Uses</u>	<u>Source</u>
2008	VAZQUEZ Eloy	Haines Company, Inc.
2003	VAZQUEZ Eloy	Haines & Co Publishers
1990	Lainhart Carl D	Pacific Bell
1975	Benitez Salvador	Pacific Telephone Co
1970	Benitez Lillian	General Telephone Company of California
	Benitez Richard	General Telephone Company of California
1965	Benitez Salvador M Connie sw tchmn Southern Pacific h	Luskey Brothers & Co
	Benitez Arthur USAF r	Luskey Brothers & Co
1960	VACANT	Luskey Brothers & Co Publishers

### S ROSEMARY DR

#### 14985 S ROSEMARY DR

<u>Year</u>	<u>Uses</u>	<u>Source</u>
1970	Cuadras David	General Telephone Company of California

## FINDINGS

### ADJOINING PROPERTY: ADDRESSES NOT IDENTIFIED IN RESEARCH SOURCE

The following Adjoining Property addresses were researched for this report, and the addresses were not identified in research source.

<u>Address Researched</u>	<u>Address Not Identified in Research Source</u>
0 9948 LIVE OAK AVE	2017, 2014, 2009, 2008, 2004, 2003, 2002, 1999, 1996, 1995, 1994, 1991, 1990, 1985, 1981, 1980, 1975, 1970, 1964, 1961, 1960, 1956, 1955, 1951, 1950, 1949, 1946, 1945, 1942, 1941, 1940, 1938, 1936, 1934, 1931, 1930, 1926, 1923, 1922
1 14802 IRIS DR	2017, 2014, 2009, 2008, 2004, 2003, 2002, 1999, 1996, 1995, 1994, 1990, 1985, 1981, 1980, 1975, 1970, 1965, 1964, 1961, 1960, 1956, 1955, 1951, 1950, 1949, 1946, 1945, 1942, 1941, 1940, 1938, 1936, 1934, 1931, 1930, 1926, 1923, 1922
10004 LIVE OAK	2017, 2014, 2009, 2008, 2004, 2003, 2002, 1999, 1996, 1995, 1994, 1991, 1990, 1985, 1981, 1980, 1975, 1970, 1965, 1964, 1961, 1960, 1956, 1955, 1951, 1950, 1949, 1946, 1945, 1942, 1941, 1940, 1938, 1936, 1934, 1931, 1930, 1926, 1923, 1922
10004 LIVE OAK AVE	2017, 2014, 2009, 2004, 2002, 1999, 1996, 1995, 1994, 1991, 1990, 1985, 1981, 1980, 1975, 1970, 1964, 1961, 1960, 1956, 1955, 1951, 1950, 1949, 1946, 1945, 1942, 1941, 1940, 1938, 1936, 1934, 1931, 1930, 1926, 1923, 1922
10004 LIVE OAK AVE	2008, 2003, 2002, 1996, 1995, 1991, 1990, 1985, 1981, 1980, 1975, 1970, 1965, 1964, 1961, 1960, 1956, 1955, 1951, 1950, 1949, 1946, 1945, 1942, 1941, 1940, 1938, 1936, 1934, 1931, 1930, 1926, 1923, 1922
10011 LIVE OAK AVE	2008, 2003, 2002, 1996, 1995, 1991, 1990, 1985, 1981, 1980, 1975, 1970, 1965, 1964, 1961, 1960, 1956, 1955, 1951, 1950, 1949, 1946, 1945, 1942, 1941, 1940, 1938, 1936, 1934, 1931, 1930, 1926, 1923, 1922
10011 LIVE OAK AVE	2017, 2014, 2009, 2004, 2002, 1999, 1996, 1995, 1994, 1991, 1985, 1981, 1980, 1975, 1970, 1965, 1964, 1961, 1960, 1956, 1955, 1951, 1950, 1949, 1946, 1945, 1942, 1941, 1940, 1938, 1936, 1934, 1931, 1930, 1926, 1923, 1922
10018 LIVE OAK	2017, 2014, 2009, 2008, 2004, 2003, 2002, 1999, 1996, 1995, 1994, 1991, 1990, 1985, 1981, 1980, 1975, 1970, 1965, 1964, 1961, 1956, 1955, 1951, 1950, 1949, 1946, 1945, 1942, 1941, 1940, 1938, 1936, 1934, 1931, 1930, 1926, 1923, 1922
10018 LIVE OAK AVE	2017, 2014, 2009, 2004, 2002, 1999, 1996, 1995, 1994, 1991, 1990, 1985, 1981, 1980, 1975, 1970, 1965, 1964, 1961, 1960, 1956, 1955, 1951, 1950, 1949, 1946, 1945, 1942, 1941, 1940, 1938, 1936, 1934, 1931, 1930, 1926, 1923, 1922
10018 LIVE OAK AVE	2017, 2008, 2003, 2002, 1996, 1995, 1994, 1991, 1990, 1985, 1981, 1980, 1975, 1970, 1965, 1964, 1961, 1960, 1956, 1955, 1951, 1950, 1949, 1946, 1945, 1942, 1941, 1940, 1938, 1936, 1934, 1931, 1930, 1926, 1923, 1922
10028 LIVE OAK	2017, 2014, 2009, 2008, 2004, 2003, 2002, 1999, 1996, 1995, 1994, 1991, 1990, 1985, 1981, 1980, 1975, 1970, 1965, 1964, 1961, 1956, 1955, 1951, 1950, 1949, 1946, 1945, 1942, 1941, 1940, 1938, 1936, 1934, 1931, 1930, 1926, 1923, 1922
10028 LIVE OAK AVE	2017, 2014, 2009, 2004, 1999, 1996, 1995, 1994, 1991, 1985, 1981, 1980, 1975, 1970, 1964, 1961, 1960, 1956, 1955, 1951, 1950, 1949, 1946, 1945, 1942, 1941, 1940, 1938, 1936, 1934, 1931, 1930, 1926, 1923, 1922
10028 LIVE OAK AVE	2008, 2003, 2002, 1996, 1995, 1994, 1991, 1990, 1985, 1981, 1980, 1975, 1970, 1965, 1964, 1961, 1960, 1956, 1955, 1951, 1950, 1949, 1946, 1945, 1942, 1941, 1940, 1938, 1936, 1934, 1931, 1930, 1926, 1923, 1922
10031 LIVE OAK	2017, 2014, 2009, 2008, 2004, 2003, 2002, 1999, 1996, 1995, 1994, 1991, 1990, 1985, 1981, 1980, 1975, 1970, 1965, 1964, 1961, 1956, 1955, 1951, 1950, 1949, 1946, 1945, 1942, 1941, 1940, 1938, 1936, 1934, 1931, 1930, 1926, 1923, 1922





























## FINDINGS

<u>Address Researched</u>	<u>Address Not Identified in Research Source</u>
9985 LIVE OAK AVE	2008, 2003, 2002, 1996, 1995, 1994, 1991, 1990, 1985, 1981, 1980, 1975, 1970, 1965, 1964, 1961, 1960, 1956, 1955, 1951, 1950, 1949, 1946, 1945, 1942, 1941, 1940, 1938, 1936, 1934, 1931, 1930, 1926, 1923, 1922
9988 LIVE OAK	2017, 2014, 2009, 2008, 2004, 2003, 2002, 1999, 1996, 1995, 1994, 1991, 1990, 1985, 1981, 1980, 1975, 1970, 1965, 1964, 1961, 1956, 1951, 1950, 1949, 1946, 1945, 1942, 1941, 1940, 1938, 1936, 1934, 1931, 1930, 1926, 1923, 1922
9988 LIVE OAK AVE	2017, 2014, 2009, 2004, 2002, 1999, 1996, 1995, 1994, 1991, 1990, 1985, 1981, 1980, 1975, 1970, 1965, 1964, 1961, 1960, 1956, 1955, 1951, 1950, 1949, 1946, 1945, 1942, 1941, 1940, 1938, 1936, 1934, 1931, 1930, 1926, 1923, 1922
9988 LIVE OAK AVE	2008, 2003, 2002, 1996, 1995, 1994, 1991, 1990, 1985, 1981, 1980, 1975, 1970, 1965, 1964, 1961, 1960, 1956, 1955, 1951, 1950, 1949, 1946, 1945, 1942, 1941, 1940, 1938, 1936, 1934, 1931, 1930, 1926, 1923, 1922
9995 LIVE OAK	2017, 2014, 2009, 2008, 2004, 2003, 2002, 1999, 1996, 1995, 1994, 1991, 1990, 1985, 1981, 1980, 1975, 1970, 1965, 1964, 1961, 1956, 1951, 1950, 1949, 1946, 1945, 1942, 1941, 1940, 1938, 1936, 1934, 1931, 1930, 1926, 1923, 1922
9995 LIVE OAK AVE	2008, 2003, 2002, 1996, 1995, 1994, 1991, 1990, 1985, 1981, 1980, 1975, 1970, 1965, 1964, 1961, 1960, 1956, 1955, 1951, 1950, 1949, 1946, 1945, 1942, 1941, 1940, 1938, 1936, 1934, 1931, 1930, 1926, 1923, 1922
9995 LIVE OAK AVE	2017, 2014, 2009, 2004, 2002, 1999, 1996, 1995, 1994, 1991, 1990, 1985, 1981, 1980, 1975, 1970, 1965, 1964, 1961, 1960, 1956, 1955, 1951, 1950, 1949, 1946, 1945, 1942, 1941, 1940, 1938, 1936, 1934, 1931, 1930, 1926, 1923, 1922
9998 LIVE OAK	2017, 2014, 2009, 2008, 2004, 2003, 2002, 1999, 1996, 1995, 1994, 1991, 1990, 1985, 1981, 1980, 1975, 1970, 1965, 1964, 1961, 1956, 1951, 1950, 1949, 1946, 1945, 1942, 1941, 1940, 1938, 1936, 1934, 1931, 1930, 1926, 1923, 1922
9998 LIVE OAK AVE	2017, 2014, 2009, 2004, 2002, 1999, 1996, 1995, 1994, 1991, 1990, 1985, 1981, 1980, 1975, 1970, 1965, 1964, 1961, 1960, 1956, 1955, 1951, 1950, 1949, 1946, 1945, 1942, 1941, 1940, 1938, 1936, 1934, 1931, 1930, 1926, 1923, 1922
9998 LIVE OAK AVE	2008, 2004, 2003, 2002, 1996, 1995, 1994, 1991, 1990, 1985, 1981, 1980, 1975, 1970, 1965, 1964, 1961, 1960, 1956, 1955, 1951, 1950, 1949, 1946, 1945, 1942, 1941, 1940, 1938, 1936, 1934, 1931, 1930, 1926, 1923, 1922

**TARGET PROPERTY: ADDRESS NOT IDENTIFIED IN RESEARCH SOURCE**

The following Target Property addresses were researched for this report, and the addresses were not identified in the research source.

**Address Researched**

10017 LIVE OAK AVE

**Address Not Identified in Research Source**

2017, 2009, 1996, 1995, 1994, 1991, 1990, 1985, 1981, 1980, 1964, 1961, 1956, 1951, 1950, 1949, 1946, 1945, 1942, 1941, 1940, 1938, 1936, 1934, 1931, 1930, 1926, 1923, 1922

**Appendix C**

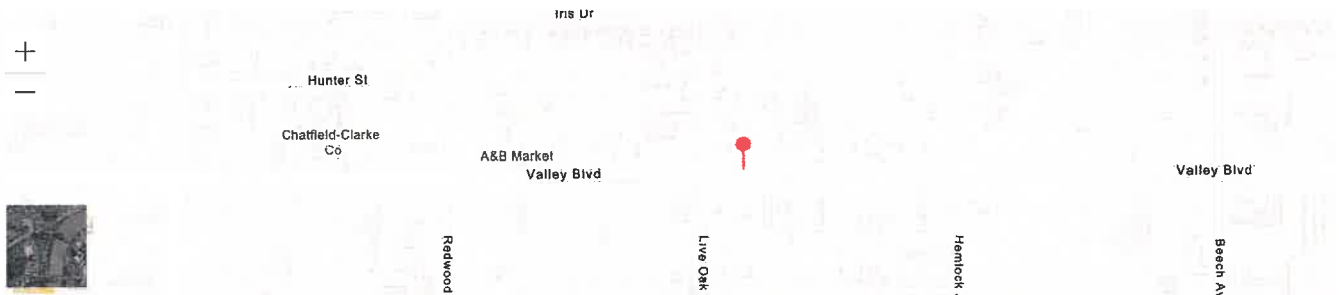
**Correspondence/Agency Records**

# Handler Profile

Home | Search | Handler Profile

CAC002645851- 1X ALAMO RECYCLING LLC

Status: **INACTIVE**



Esri Community Maps Contributors, City of Fontana, County of Riverside, County of San Bernardino, © OpenStreetMap, Microsoft, Esri, HERE, Garmin, SafeGraph, INCREME... Powered by Esri

## ID Number Profile

ID Number: CAC002645851  
Facility Name: 1X ALAMO RECYCLING LLC  
Status: **INACTIVE (expired: 2/24/2010)**  
ID Type: TEMPORARY  
ID Category: STATE  
Entity Types: GENERATOR  
Issued Date: 8/27/2009  
Last Updated: 3/2/2010

## Facility Address

14930 VALLEY BLVD  
FONTANA, CA 92335  
SAN BERNARDINO County  
(34.070285, -117.479298)

## Mailing Address

PO BOX 1450  
FONTANA, CA 92334

## Owner

**ALAMO RECYCLING LLC**  
PO BOX 1450  
FONTANA, CA 92334  
(909) 429-0858

## Contact

**MARK PALOS**  
PO BOX 1450  
FONTANA, CA 92334  
(909) 997-8590

## CalEnviroScreen 3.0 Results ⓘ

Census Tract: 6071002501    CES Percentile: 95-100%  
Hazardous: 98    Pollution Burden: 99  
Waste:

## NAICS Codes ⓘ

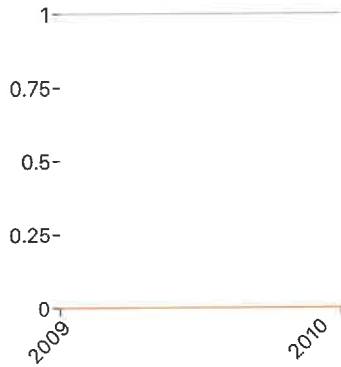
## Annual ID Number Verification History

Year	Status	Method	VQ Number (eVC)	Completion Date	Signed By
Page Size: 10    0 to 0 of 0    Page 0 of 0					

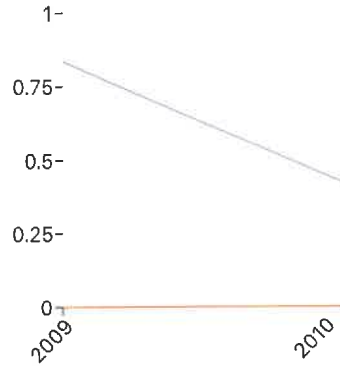


Manifests

Manifest Per Year by Handler Type



Tonnage Handled Per Year by Handler Type



Manifest Counts and Total Tonnage

Export CSV

Year	Generator		Transporter		TSDF	
	Count	Tons	Count	Tons	Count	Tons
2010	1	0.342	0	0	0	0
2009	1	0.836	0	0	0	0

Waste Code Matrix

Entity Type

Waste Code Type

Generator  Non-RCRA

Search  Reset

Export CSV

Waste Code	Description	2021	2020	2019	2018	2017	2016	2015
221	WASTE OIL AND MIXED OIL	0	0	0	0	0	0	0

Page Size: 50 1 to 1 of 1 Page 1 of 1

Disclaimer: DTSC cannot guarantee that the data accurately reflect what was actually transported or produced. [Click here for details.](#)





# Handler Profile

Home | Search | Handler Profile

CAL000350957 - ALAMO RECYCLING LLC

Status: **INACTIVE**



Esri Community Maps Contributors, City of Fontana, County of Riverside, County of San Bernardino, © OpenStreetMap, Microsoft, Esri, HERE, Garmin, SafeGraph, INCREME... Powered by Esri

## ID Number Profile

**ID Number:** CAL000350957  
**Facility Name:** ALAMO RECYCLING LLC  
**Status:** **INACTIVE (expired: 6/30/2014)**  
**ID Type:** PERMANENT  
**ID Category:** STATE  
**Entity Types:** GENERATOR  
**Issued Date:** 3/17/2010  
**Last Updated:** 1/27/2016

## Facility Address

14930 VALLEY BLVD  
 FONTANA, CA 92335  
 SAN BERNARDINO County  
 (34.070285, -117.479298)

## Mailing Address

14930 VALLEY BLVD  
 FONTANA, CA 92335

## Owner

**ALAMO RECYCLING LLC**  
 1510 PEPPERTREE DR  
 LA HABRA HEIGHTS, CA 90631  
 (714) 366-1386

## Contact

**MICHEAL MENDONCA**  
 1510 PEPPERTREE DR  
 LA HABRA HEIGHTS, CA 90631  
 (714) 366-1386

## CalEnviroScreen 3.0 Results ⓘ

**Census Tract:** 6071002501    **CES Percentile:** 95-100%  
**Hazardous:** 98    **Pollution Burden:** 99  
**Waste:**

## NAICS Codes ⓘ

42193    Recyclable Material Wholesalers

## Annual ID Number Verification History

Year	Status	Method	VQ Number (eVQ)	Completion Date	Signed By
2013	COMPLETE	PAPER		10/14/2013	
2012	COMPLETE	PAPER		3/18/2013	
2011	COMPLETE	PAPER		9/21/2011	
2010	COMPLETE	PAPER		11/2/2010	

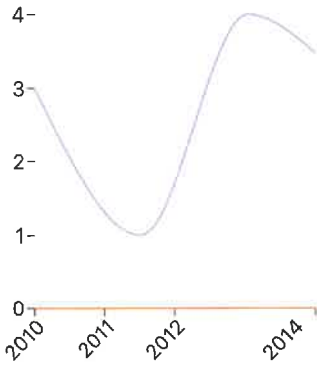
Page Size: 10 ▾

1 to 4 of 4

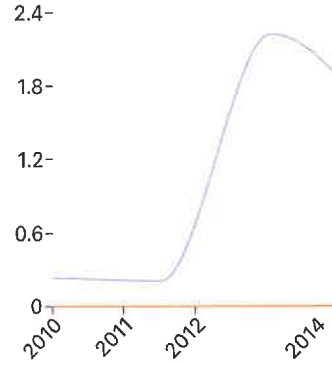
⏪ < Page 1 of 1 > ⏩

Manifests

Manifest Per Year by Handler Type



Tonnage Handled Per Year by Handler Type



Manifest Counts and Total Tonnage

Export CSV

Year	Generator		Transporter		TSDf	
	Count	Tons	Count	Tons	Count	Tons
2014	2	0.378	0	0	0	0
2013	3	1.509	0	0	0	0
2012	4	2.225	0	0	0	0
2011	1	0.209	0	0	0	0
2010	3	0.234	0	0	0	0

Waste Code Matrix

Entity Type

Waste Code Type

Generator

Non-RCRA

Search

Reset

Export CSV

Waste Code	Description	2021	2020	2019	2018	2017
135	UNSPECIFIED AQUEOUS SOLUTION (2 < PH < 12.5)	0	0	0	0	0
214	UNSPECIFIED SOLVENT MIXTURE	0	0	0	0	0
221	WASTE OIL AND MIXED OIL	0	0	0	0	0
223	UNSPECIFIED OIL-CONTAINING WASTE	0	0	0	0	0
352	OTHER ORGANIC SOLIDS	0	0	0	0	0

Page Size: 50 | 1 to 5 of 5 | Page 1 of 1

Disclaimer: DTSC cannot guarantee that the data accurately reflect what was actually transported or produced. [Click here for details.](#)



Map ID  
Direction  
Distance  
Elevation

MAP FINDINGS

Site

Database(s)

EDR ID Number  
EPA ID Number

**CIRCLE K STORE #489 (Continued)**

**1000174036**

DUNs Number: Not reported  
NPDES Number: Not reported  
EPA ID: Not reported  
Comments: Not reported  
Status: Active

**CERS TANKS:**

Name: CIRCLE K #489  
Address: 14906 VALLEY BLVD  
City,State,Zip: FONTANA, CA 92335  
Site ID: 105544  
CERS ID: 10037554  
CERS Description: Underground Storage Tank

**San Bern. Co. Permit:**

Name: CIRCLE K #489  
Address: 14906 VALLEY BLVD  
City,State,Zip: FONTANA, CA 92335  
Region: SAN BERNARDINO  
Facility ID: FA0002153  
Owner: CIRCLE K STORES INC.  
Permit Number: PT0002213  
Permit Category: HAZMAT HANDLER, UST ONLY - PER YEAR  
Facility Status: ACTIVE  
Expiration Date: 10/31/2021

Name: CIRCLE K #489  
Address: 14906 VALLEY BLVD  
City,State,Zip: FONTANA, CA 92335  
Region: SAN BERNARDINO  
Facility ID: FA0002153  
Owner: CIRCLE K STORES INC.  
Permit Number: PT0014289  
Permit Category: WASTE INCIDENTAL UST OPERATION ONLY -PER YEAR  
Facility Status: ACTIVE  
Expiration Date: 10/31/2021

Name: CIRCLE K #489  
Address: 14906 VALLEY BLVD  
City,State,Zip: FONTANA, CA 92335  
Region: SAN BERNARDINO  
Facility ID: FA0002153  
Owner: CIRCLE K STORES INC.  
Permit Number: PT0012119  
Permit Category: REGULAR UST ANNUAL INSPECTION (PER TANK)  
Facility Status: ACTIVE  
Expiration Date: 10/31/2021

Name: CIRCLE K #489  
Address: 14906 VALLEY BLVD  
City,State,Zip: FONTANA, CA 92335  
Region: SAN BERNARDINO  
Facility ID: FA0002153  
Owner: CIRCLE K STORES INC.  
Permit Number: PT0012120  
Permit Category: REGULAR UST ANNUAL INSPECTION (PER TANK)

Map ID  
Direction  
Distance  
Elevation

MAP FINDINGS

Site

Database(s) EDR ID Number  
EPA ID Number

**CIRCLE K STORE #489 (Continued)**

**1000174036**

CERS HAZ WASTE:

Name: CIRCLE K #489  
Address: 14906 VALLEY BLVD  
City,State,Zip: FONTANA, CA 92335  
Site ID: 105544  
CERS ID: 10037554  
CERS Description: Hazardous Waste Generator

HIST UST:

Name: CIRCLE K # 489  
Address: 14906 VALLEY BLVD  
City,State,Zip: FONTANA, CA 92335  
File Number: Not reported  
URL: Not reported  
Region: STATE  
Facility ID: 00000013597  
Facility Type: Gas Station  
Other Type: Not reported  
Contact Name: KEN ZIMMERMAN  
Telephone: 7148239059  
Owner Name: CIRCLE K CORPORATION  
Owner Address: 4500 SOUTH 40TH STREET  
Owner City,St,Zip: PHOENIX, AZ 85040  
Total Tanks: 0002

Tank Num: 001  
Container Num: 1  
Year Installed: Not reported  
Tank Capacity: 00009940  
Tank Used for: PRODUCT  
Type of Fuel: REGULAR  
Container Construction Thickness: Not reported  
Leak Detection: Stock Inventor

Tank Num: 002  
Container Num: 2  
Year Installed: Not reported  
Tank Capacity: 00009940  
Tank Used for: PRODUCT  
Type of Fuel: UNLEADED  
Container Construction Thickness: Not reported  
Leak Detection: Stock Inventor

CA FID UST:

Facility ID: 36008628  
Regulated By: UTKA  
Regulated ID: 00013597  
Cortese Code: Not reported  
SIC Code: Not reported  
Facility Phone: Not reported  
Mail To: Not reported  
Mailing Address: 14906 VALLEY BLVD  
Mailing Address 2: Not reported  
Mailing City,St,Zip: FONTANA 92335  
Contact: Not reported  
Contact Phone: Not reported

Map ID  
Direction  
Distance  
Elevation

MAP FINDINGS

Site

Database(s)

EDR ID Number  
EPA ID Number

**CIRCLE K STORE #489 (Continued)**

**1000174036**

Owner/Operator Telephone Ext: Not reported  
Owner/Operator Fax: Not reported  
Owner/Operator Email: Not reported  
  
Owner/Operator Indicator: Operator  
Owner/Operator Name: NOT REQUIRED  
Legal Status: Private  
Date Became Current: Not reported  
Date Ended Current: Not reported  
Owner/Operator Address: NOT REQUIRED  
Owner/Operator City,State,Zip: NOT REQUIRED, ME 99999  
Owner/Operator Telephone: 415-555-1212  
Owner/Operator Telephone Ext: Not reported  
Owner/Operator Fax: Not reported  
Owner/Operator Email: Not reported

Historic Generators:

Receive Date: 19960901  
Handler Name: CIRCLE K STORE #489  
Federal Waste Generator Description: Small Quantity Generator  
State District Owner: CA  
Large Quantity Handler of Universal Waste: No  
Recognized Trader Importer: No  
Recognized Trader Exporter: No  
Spent Lead Acid Battery Importer: No  
Spent Lead Acid Battery Exporter: No  
Current Record: Yes  
Non Storage Recycler Activity: Not reported  
Electronic Manifest Broker: Not reported

Receive Date: 19861016  
Handler Name: CIRCLE K STORE #489  
Federal Waste Generator Description: Large Quantity Generator  
State District Owner: CA  
Large Quantity Handler of Universal Waste: No  
Recognized Trader Importer: No  
Recognized Trader Exporter: No  
Spent Lead Acid Battery Importer: No  
Spent Lead Acid Battery Exporter: No  
Current Record: No  
Non Storage Recycler Activity: Not reported  
Electronic Manifest Broker: Not reported

List of NAICS Codes and Descriptions:

NAICS Code: 44511  
NAICS Description: SUPERMARKETS AND OTHER GROCERY (EXCEPT CONVENIENCE) STORES

Facility Has Received Notices of Violations:

Violations: No Violations Found

Evaluation Action Summary:

Evaluations: No Evaluations Found

Map ID  
 Direction  
 Distance  
 Elevation

MAP FINDINGS

Site

Database(s)

EDR ID Number  
 EPA ID Number

**CIRCLE K STORE #489 (Continued)**

**1000174036**

Off-Site Waste Receipt:	No
Universal Waste Indicator:	No
Universal Waste Destination Facility:	No
Federal Universal Waste:	No
Active Site Fed-Reg Treatment Storage and Disposal Facility:	Not reported
Active Site Converter Treatment storage and Disposal Facility:	Not reported
Active Site State-Reg Treatment Storage and Disposal Facility:	Not reported
Active Site State-Reg Handler:	---
Federal Facility Indicator:	Not reported
Hazardous Secondary Material Indicator:	NN
Sub-Part K Indicator:	Not reported
Commercial TSD Indicator:	No
Treatment Storage and Disposal Type:	Not reported
2018 GPRA Permit Baseline:	Not on the Baseline
2018 GPRA Renewals Baseline:	Not on the Baseline
Permit Renewals Workload Universe:	Not reported
Permit Workload Universe:	Not reported
Permit Progress Universe:	Not reported
Post-Closure Workload Universe:	Not reported
Closure Workload Universe:	Not reported
202 GPRA Corrective Action Baseline:	No
Corrective Action Workload Universe:	No
Subject to Corrective Action Universe:	No
Non-TSDFs Where RCRA CA has Been Imposed Universe:	No
TSDFs Potentially Subject to CA Under 3004 (u)/(v) Universe:	No
TSDFs Only Subject to CA under Discretionary Auth Universe:	No
Corrective Action Priority Ranking:	No NCAPS ranking
Environmental Control Indicator:	No
Institutional Control Indicator:	No
Human Exposure Controls Indicator:	N/A
Groundwater Controls Indicator:	N/A
Operating TSDF Universe:	Not reported
Full Enforcement Universe:	Not reported
Significant Non-Complier Universe:	No
Unaddressed Significant Non-Complier Universe:	No
Addressed Significant Non-Complier Universe:	No
Significant Non-Complier With a Compliance Schedule Universe:	No
Financial Assurance Required:	Not reported
Handler Date of Last Change:	20020627
Recognized Trader-Importer:	No
Recognized Trader-Exporter:	No
Importer of Spent Lead Acid Batteries:	No
Exporter of Spent Lead Acid Batteries:	No
Recycler Activity Without Storage:	Not reported
Manifest Broker:	Not reported
Sub-Part P Indicator:	No

**Handler - Owner Operator:**

Owner/Operator Indicator:	Owner
Owner/Operator Name:	CIRCLE K CORP
Legal Status:	Private
Date Became Current:	Not reported
Date Ended Current:	Not reported
Owner/Operator Address:	NOT REQUIRED
Owner/Operator City, State, Zip:	NOT REQUIRED, ME 99999
Owner/Operator Telephone:	415-555-1212

Map ID  
 Direction  
 Distance  
 Elevation

MAP FINDINGS

EDR ID Number  
 EPA ID Number

Database(s)

Site

---

**CIRCLE K #489 (Continued)**

**U003939141**

Referral Date: 07-28-92  
 Action Date: 07-28-92  
 Created Date: 02-29-88  
 Owner Tank Id: 2  
 SWRCB Tank Id: 36-000-008795-000002  
 Tank Status: A  
 Capacity: 9940  
 Active Date: 08-25-88  
 Tank Use: M.V. FUEL  
 STG: P  
 Content: REG UNLEADED  
 Number Of Tanks: Not reported

**B19**  
**SSW**  
 < 1/8  
 0.025 mi.  
 132 ft.

**CIRCLE K STORE #489**  
 14906VALLEY BLVD  
 FONTANA, CA 92335

Site 14 of 18 in cluster B

**RCRA-SQG** 1000174036  
**CERS HAZ WASTE** CAD981680077  
 HIST UST  
 CA FID UST  
 CERS TANKS  
 San Bern. Co. Permit  
 CERS

**Relative:**  
**Lower**

**Actual:**  
**1061 ft.**

**RCRA-SQG:**  
 Date Form Received by Agency: 19960901  
 Handler Name: CIRCLE K STORE #489  
 Handler Address: 14906VALLEY BLVD  
 Handler City,State,Zip: FONTANA, CA 92335  
 EPA ID: CAD981680077  
 Contact Name: Not reported  
 Contact Address: Not reported  
 Contact City,State,Zip: Not reported  
 Contact Telephone: Not reported  
 Contact Fax: Not reported  
 Contact Email: Not reported  
 Contact Title: Not reported  
 EPA Region: 09  
 Land Type: Not reported  
 Federal Waste Generator Description: Small Quantity Generator  
 Non-Notifier: Not reported  
 Biennial Report Cycle: Not reported  
 Accessibility: Not reported  
 Active Site Indicator: Handler Activities  
 State District Owner: CA  
 State District: 4  
 Mailing Address: 5811 MANZANITA AVE  
 Mailing City,State,Zip: CARMICHAEL, CA 95608  
 Owner Name: Not reported  
 Owner Type: Not reported  
 Operator Name: NOT REQUIRED  
 Operator Type: Private  
 Short-Term Generator Activity: No  
 Importer Activity: No  
 Mixed Waste Generator: No  
 Transporter Activity: No  
 Transfer Facility Activity: No  
 Recycler Activity with Storage: No  
 Small Quantity On-Site Burner Exemption: No  
 Smelting Melting and Refining Furnace Exemption: No  
 Underground Injection Control: No

Map ID  
Direction  
Distance  
Elevation

MAP FINDINGS

Site

Database(s)

EDR ID Number  
EPA ID Number

ATM DETAILING SERVICES INC (Continued)

S110326730

Affiliation Zip: 92335  
Affiliation Phone: Not reported  
  
Affiliation Type Desc: Identification Signer  
Entity Name: David Spurlock  
Entity Title: Director of Operations  
Affiliation Address: Not reported  
Affiliation City: Not reported  
Affiliation State: Not reported  
Affiliation Country: Not reported  
Affiliation Zip: Not reported  
Affiliation Phone: Not reported

B18  
SSW  
< 1/8  
0.025 mi.  
132 ft.

CIRCLE K #489  
14906 VALLEY BLVD  
FONTANA, CA 92335  
  
Site 13 of 18 in cluster B

UST U003939141  
SWEEPS UST N/A

Relative:  
Lower

UST:  
Name: CIRCLE K #489  
Address: 14906 VALLEY BLVD  
City,State,Zip: FONTANA, CA 92335  
Facility ID: FA0002153  
Permitting Agency: San Bernardino County Fire Department  
Latitude: 34.070348  
Longitude: -117.479663

Actual:  
1061 ft.

SWEEPS UST:  
Name: CIRCLE K #489  
Address: 14906 VALLEY BLVD  
City: FONTANA  
Status: Active  
Comp Number: 8795  
Number: 9  
Board Of Equalization: 44-020474  
Referral Date: 07-28-92  
Action Date: 07-28-92  
Created Date: 02-29-88  
Owner Tank Id: 1  
SWRCB Tank Id: 36-000-008795-000001  
Tank Status: A  
Capacity: 9940  
Active Date: 08-25-88  
Tank Use: M.V. FUEL  
STG: P  
Content: LEADED  
Number Of Tanks: 2

Name: CIRCLE K #489  
Address: 14906 VALLEY BLVD  
City: FONTANA  
Status: Active  
Comp Number: 8795  
Number: 9  
Board Of Equalization: 44-020474

Map ID  
Direction  
Distance  
Elevation

MAP FINDINGS

Site

Database(s)

EDR ID Number  
EPA ID Number

**ATM DETAILING SERVICES INC (Continued)**

**S110326730**

Affiliation Type Desc: Parent Corporation  
Entity Name: ATM DETAILING SERVICES INC  
Entity Title: Not reported  
Affiliation Address: Not reported  
Affiliation City: Not reported  
Affiliation State: Not reported  
Affiliation Country: Not reported  
Affiliation Zip: Not reported  
Affiliation Phone: Not reported

Affiliation Type Desc: Legal Owner  
Entity Name: ATM DETAILING SERVICES INC  
Entity Title: Not reported  
Affiliation Address: 14926 VALLEY BLVD  
Affiliation City: FONTANA  
Affiliation State: CA  
Affiliation Country: United States  
Affiliation Zip: 92335  
Affiliation Phone: (909) 546-4111

Affiliation Type Desc: Operator  
Entity Name: ATM Detailing Services, Inc.  
Entity Title: Not reported  
Affiliation Address: Not reported  
Affiliation City: Not reported  
Affiliation State: Not reported  
Affiliation Country: Not reported  
Affiliation Zip: Not reported  
Affiliation Phone: (909) 303-9855

Affiliation Type Desc: Environmental Contact  
Entity Name: WASSEF SOUFI  
Entity Title: Not reported  
Affiliation Address: 14926 Valley Blvd  
Affiliation City: Fontana  
Affiliation State: CA  
Affiliation Country: Not reported  
Affiliation Zip: 92335  
Affiliation Phone: Not reported

Affiliation Type Desc: Document Preparer  
Entity Name: David Spurlock  
Entity Title: Not reported  
Affiliation Address: Not reported  
Affiliation City: Not reported  
Affiliation State: Not reported  
Affiliation Country: Not reported  
Affiliation Zip: Not reported  
Affiliation Phone: Not reported

Affiliation Type Desc: Facility Mailing Address  
Entity Name: Mailing Address  
Entity Title: Not reported  
Affiliation Address: 14926 VALLEY BLVD  
Affiliation City: FONTANA  
Affiliation State: CA  
Affiliation Country: Not reported

Map ID  
Direction  
Distance  
Elevation

MAP FINDINGS

Site

Database(s)

EDR ID Number  
EPA ID Number

**ATM DETAILING SERVICES INC (Continued)**

**S110326730**

Eval General Type: Compliance Evaluation Inspection  
Eval Date: 10-17-2019  
Violations Found: Yes  
Eval Type: Routine done by local agency  
Eval Notes: Not reported  
Eval Division: San Bernardino County Fire Department  
Eval Program: HMRRP  
Eval Source: CERS

**Enforcement Action:**

Site ID: 9399  
Site Name: ATM DETAILING SERVICES INC  
Site Address: 14926 VALLEY BLVD  
Site City: FONTANA  
Site Zip: 92335  
Enf Action Date: 08-06-2013  
Enf Action Type: Notice of Violation (Unified Program)  
Enf Action Description: Notice of Violation Issued by the Inspector at the Time of Inspection  
Enf Action Notes: Not reported  
Enf Action Division: San Bernardino County Fire Department  
Enf Action Program: HMRRP  
Enf Action Source: CERS

Site ID: 9399  
Site Name: ATM DETAILING SERVICES INC  
Site Address: 14926 VALLEY BLVD  
Site City: FONTANA  
Site Zip: 92335  
Enf Action Date: 09-15-2016  
Enf Action Type: Notice of Violation (Unified Program)  
Enf Action Description: Notice of Violation Issued by the Inspector at the Time of Inspection  
Enf Action Notes: Not reported  
Enf Action Division: San Bernardino County Fire Department  
Enf Action Program: HMRRP  
Enf Action Source: CERS

**Coordinates:**

Site ID: 9399  
Facility Name: ATM DETAILING SERVICES INC  
Env Int Type Code: HMBP  
Program ID: 10311304  
Coord Name: Not reported  
Ref Point Type Desc: Center of a facility or station.  
Latitude: 34.070840  
Longitude: -117.479500

**Affiliation:**

Affiliation Type Desc: CUPA District  
Entity Name: San Bernardino County Fire  
Entity Title: Not reported  
Affiliation Address: 620 South E Street  
Affiliation City: San Bernardino  
Affiliation State: CA  
Affiliation Country: Not reported  
Affiliation Zip: 92415-0153  
Affiliation Phone: (909) 386-8401



Map ID  
Direction  
Distance  
Elevation

MAP FINDINGS

Site

Database(s)

EDR ID Number  
EPA ID Number

ATM DETAILING SERVICES INC (Continued)

S110326730

facility business plan electronically via CERS at the time of inspection.

Violation Division: San Bernardino County Fire Department  
Violation Program: HMRRP  
Violation Source: CERS

Site ID: 9399  
Site Name: ATM DETAILING SERVICES INC  
Violation Date: 09-15-2016  
Citation: HSC 6.95 25508(a)(1) - California Health and Safety Code, Chapter 6.95, Section(s) 25508(a)(1)

Violation Description: Failure to complete and electronically submit a business plan when storing/handling a hazardous material at or above reportable quantities.

Violation Notes: Business Plan has not been established/updated in CERS. Paper plan submitted on 5/12/10. CERS ID#10311304

Violation Division: San Bernardino County Fire Department  
Violation Program: HMRRP  
Violation Source: CERS

Evaluation:

Eval General Type: Other/Unknown  
Eval Date: 07-28-2017  
Violations Found: Yes  
Eval Type: Other, not routine, done by local agency  
Eval Notes: CERS ENFORCEMENT PROJECT - ENTER VIOLATION  
Eval Division: San Bernardino County Fire Department  
Eval Program: HMRRP  
Eval Source: CERS

Eval General Type: Other/Unknown  
Eval Date: 07-28-2017  
Violations Found: Yes  
Eval Type: Other, not routine, done by local agency  
Eval Notes: CERS ENFORCEMENT PROJECT- ENTER VIOLATION  
Eval Division: San Bernardino County Fire Department  
Eval Program: HMRRP  
Eval Source: CERS

Eval General Type: Compliance Evaluation Inspection  
Eval Date: 08-06-2013  
Violations Found: Yes  
Eval Type: Routine done by local agency  
Eval Notes: REGULAR INSPECTION.  
Eval Division: San Bernardino County Fire Department  
Eval Program: HMRRP  
Eval Source: CERS

Eval General Type: Compliance Evaluation Inspection  
Eval Date: 09-15-2016  
Violations Found: Yes  
Eval Type: Routine done by local agency  
Eval Notes: HAZARDOUS MATERIALS INSPECTION FOR ATM DETAILING SERVICES INC  
Eval Division: San Bernardino County Fire Department  
Eval Program: HMRRP  
Eval Source: CERS

Map ID  
Direction  
Distance  
Elevation

MAP FINDINGS

Site

Database(s)

EDR ID Number  
EPA ID Number

**ATM DETAILING SERVICES INC (Continued)**

**S110326730**

obsolete. CORRECTED ON SITE: Mr. Dave Spurlock updated the hazardous materials inventory via CERS at the time of inspection.

Violation Division: San Bernardino County Fire Department  
Violation Program: HMRRP  
Violation Source: CERS

Site ID: 9399  
Site Name: ATM DETAILING SERVICES INC  
Violation Date: 08-06-2013  
Citation: HSC 6.95 25505(a) - California Health and Safety Code, Chapter 6.95, Section(s) 25505(a)  
Violation Description: Owner/Operator failed to complete and/or submit a Hazardous Materials Business Plan when storing hazardous materials at or above the thresholds quantities of 55 gallons/500 lbs/200 cubic feet.

Violation Notes: Not reported  
Violation Division: San Bernardino County Fire Department  
Violation Program: HMRRP  
Violation Source: CERS

Site ID: 9399  
Site Name: ATM DETAILING SERVICES INC  
Violation Date: 09-15-2016  
Citation: HSC 6.95 25508(a)(1) - California Health and Safety Code, Chapter 6.95, Section(s) 25508(a)(1)  
Violation Description: Failure to annually review and electronically certify that the business plan is complete and accurate on or before the annual due date.

Violation Notes: Business Plan has not been established/updated in CERS. Paper plan submitted on 5/12/10. CERS ID#10311304  
Violation Division: San Bernardino County Fire Department  
Violation Program: HMRRP  
Violation Source: CERS

Site ID: 9399  
Site Name: ATM DETAILING SERVICES INC  
Violation Date: 07-28-2017  
Citation: HSC 6.95 25508(a)(1) - California Health and Safety Code, Chapter 6.95, Section(s) 25508(a)(1)  
Violation Description: Failure to annually review and electronically certify that the business plan is complete and accurate on or before the annual due date.

Violation Notes: NON INSPECTION RELATED VIOLATION  
Violation Division: San Bernardino County Fire Department  
Violation Program: HMRRP  
Violation Source: CERS

Site ID: 9399  
Site Name: ATM DETAILING SERVICES INC  
Violation Date: 10-17-2019  
Citation: HSC 6.95 25508(a)(1) - California Health and Safety Code, Chapter 6.95, Section(s) 25508(a)(1)  
Violation Description: Failure to annually review and electronically certify that the business plan is complete and accurate on or before the annual due date.

Violation Notes: Returned to compliance on 10/17/2019. OBSERVATION: The facility business plan was last submitted via CERS on 7/27/2017. CERS ID#10311304. CORRECTED ON SITE: Mr. Dave Spurlock resubmitted the

MAP FINDINGS

Map ID  
Direction  
Distance  
Elevation

Site

Database(s)

EDR ID Number  
EPA ID Number

**JB TRAILER SERVICE INC (Continued)**

**1024804593**

Facility Has Received Notices of Violations:  
Violations: No Violations Found

Evaluation Action Summary:  
Evaluations: No Evaluations Found

**B17**  
**SSW**  
**< 1/8**  
**0.012 mi.**  
**62 ft.**

**ATM DETAILING SERVICES INC**  
**14926 VALLEY BLVD**  
**FONTANA, CA 92335**

**San Bern. Co. Permit** **S110326730**  
**CERS** **N/A**

**Site 12 of 18 in cluster B**

**Relative:**  
**Lower**

**Actual:**  
**1063 ft.**

San Bern. Co. Permit:  
Name: ATM DETAILING SERVICES INC  
Address: 14926 VALLEY BLVD  
City,State,Zip: FONTANA, CA 92335  
Region: SAN BERNARDINO  
Facility ID: FA0013227  
Owner: ATM DETAILING SERVICES INC  
Permit Number: PT0023295  
Permit Category: HAZARDOUS MATERIALS 4-10 CHEMICALS  
Facility Status: ACTIVE  
Expiration Date: 05/31/2022

Name: ATM DETAILING SERVICES INC  
Address: 14926 VALLEY BLVD  
City,State,Zip: FONTANA, CA 92335  
Region: SAN BERNARDINO  
Facility ID: FA0013227  
Owner: ATM DETAILING SERVICES INC  
Permit Number: PT0029250  
Permit Category: SMALL QUANTITY GENERATOR  
Facility Status: INACTIVE  
Expiration Date: 05/31/2014

CERS:  
Name: ATM DETAILING SERVICES INC  
Address: 14926 VALLEY BLVD  
City,State,Zip: FONTANA, CA 92335  
Site ID: 9399  
CERS ID: 10311304  
CERS Description: Chemical Storage Facilities

Violations:  
Site ID: 9399  
Site Name: ATM DETAILING SERVICES INC  
Violation Date: 10-17-2019  
Citation: HSC 6.95 25508(a)(1) - California Health and Safety Code, Chapter 6.95, Section(s) 25508(a)(1)  
Violation Description: Failure to complete and electronically submit hazardous material inventory information for all reportable hazardous materials on site at or above reportable quantities.  
Violation Notes: Returned to compliance on 10/17/2019. OBSERVATION: Observed (2) 55-gallon drums of glycol ether not listed on the hazardous materials inventory via CERS. The federal hazard category for sulfuric acid/brightener listed on the hazardous materials inventory is now

Map ID  
Direction  
Distance  
Elevation

MAP FINDINGS

Site

Database(s)

EDR ID Number  
EPA ID Number

**JB TRAILER SERVICE INC (Continued)**

**1024804593**

Recognized Trader-Importer: No  
Recognized Trader-Exporter: No  
Importer of Spent Lead Acid Batteries: No  
Exporter of Spent Lead Acid Batteries: No  
Recycler Activity Without Storage: No  
Manifest Broker: No  
Sub-Part P Indicator: No

Handler - Owner Operator:

Owner/Operator Indicator: Owner  
Owner/Operator Name: JB TRAILER SERVICE INC  
Legal Status: Other  
Date Became Current: Not reported  
Date Ended Current: Not reported  
Owner/Operator Address: 14962 VALLEY BLVD  
Owner/Operator City,State,Zip: FONTANA, CA 92335-0000  
Owner/Operator Telephone: 909-355-8587  
Owner/Operator Telephone Ext: Not reported  
Owner/Operator Fax: Not reported  
Owner/Operator Email: Not reported

Owner/Operator Indicator: Operator  
Owner/Operator Name: TRACEY BARTLEBAUGH  
Legal Status: Other  
Date Became Current: Not reported  
Date Ended Current: Not reported  
Owner/Operator Address: 14962 VALLEY BLVD  
Owner/Operator City,State,Zip: FONTANA, CA 92335-0000  
Owner/Operator Telephone: 909-355-8587  
Owner/Operator Telephone Ext: Not reported  
Owner/Operator Fax: Not reported  
Owner/Operator Email: Not reported

Historic Generators:

Receive Date: 20020911  
Handler Name: JB TRAILER SERVICE INC  
Federal Waste Generator Description: Not a generator, verified  
State District Owner: Not reported  
Large Quantity Handler of Universal Waste: No  
Recognized Trader Importer: Not reported  
Recognized Trader Exporter: Not reported  
Spent Lead Acid Battery Importer: Not reported  
Spent Lead Acid Battery Exporter: Not reported  
Current Record: Yes  
Non Storage Recycler Activity: Not reported  
Electronic Manifest Broker: Not reported

List of NAICS Codes and Descriptions:

NAICS Code: 811111  
NAICS Description: GENERAL AUTOMOTIVE REPAIR  
  
NAICS Code: 81131  
NAICS Description: COMMERCIAL AND INDUSTRIAL MACHINERY AND EQUIPMENT (EXCEPT AUTOMOTIVE AND ELECTRONIC) REPAIR AND MAINTENANCE

Map ID  
Direction  
Distance  
Elevation

MAP FINDINGS

Site

Database(s)

EDR ID Number  
EPA ID Number

**JB TRAILER SERVICE INC (Continued)**

**1024804593**

Active Site Indicator:	Handler Activities
State District Owner:	Not reported
State District:	Not reported
Mailing Address:	PO BOX 310095
Mailing City,State,Zip:	FONTANA, CA 92331
Owner Name:	JB TRAILER SERVICE INC
Owner Type:	Other
Operator Name:	TRACEY BARTLEBAUGH
Operator Type:	Other
Short-Term Generator Activity:	No
Importer Activity:	No
Mixed Waste Generator:	No
Transporter Activity:	No
Transfer Facility Activity:	No
Recycler Activity with Storage:	No
Small Quantity On-Site Burner Exemption:	No
Smelting Melting and Refining Furnace Exemption:	No
Underground Injection Control:	No
Off-Site Waste Receipt:	No
Universal Waste Indicator:	Yes
Universal Waste Destination Facility:	Yes
Federal Universal Waste:	No
Active Site Fed-Reg Treatment Storage and Disposal Facility:	Not reported
Active Site Converter Treatment storage and Disposal Facility:	Not reported
Active Site State-Reg Treatment Storage and Disposal Facility:	Not reported
Active Site State-Reg Handler:	---
Federal Facility Indicator:	Not reported
Hazardous Secondary Material Indicator:	N
Sub-Part K Indicator:	Not reported
Commercial TSD Indicator:	No
Treatment Storage and Disposal Type:	Not reported
2018 GPRA Permit Baseline:	Not on the Baseline
2018 GPRA Renewals Baseline:	Not on the Baseline
Permit Renewals Workload Universe:	Not reported
Permit Workload Universe:	Not reported
Permit Progress Universe:	Not reported
Post-Closure Workload Universe:	Not reported
Closure Workload Universe:	Not reported
202 GPRA Corrective Action Baseline:	No
Corrective Action Workload Universe:	No
Subject to Corrective Action Universe:	No
Non-TSDFs Where RCRA CA has Been Imposed Universe:	No
TSDFs Potentially Subject to CA Under 3004 (u)/(v) Universe:	No
TSDFs Only Subject to CA under Discretionary Auth Universe:	No
Corrective Action Priority Ranking:	No NCAPS ranking
Environmental Control Indicator:	No
Institutional Control Indicator:	No
Human Exposure Controls Indicator:	N/A
Groundwater Controls Indicator:	N/A
Operating TSDF Universe:	Not reported
Full Enforcement Universe:	Not reported
Significant Non-Complier Universe:	No
Unaddressed Significant Non-Complier Universe:	No
Addressed Significant Non-Complier Universe:	No
Significant Non-Complier With a Compliance Schedule Universe:	No
Financial Assurance Required:	Not reported
Handler Date of Last Change:	20181120

Map ID  
 Direction  
 Distance  
 Elevation

MAP FINDINGS

Site

Database(s)

EDR ID Number  
 EPA ID Number

**TITAN INDUSTRIAL METALS CORP (Continued)**

**S123632744**

EPA ID: CAL000406649  
 Inactive Date: Not reported  
 Create Date: 05/08/2015  
 Last Act Date: 10/01/2020  
 Mailing Name: Not reported  
 Mailing Address: 10017 LIVE OAK AVE  
 Mailing Address 2: Not reported  
 Mailing City,State,Zip: FONTANA, CA 923350000  
 Owner Name: TITAN INDUSTRIAL METAL CORP  
 Owner Address: 10017 LIVE OAK AVE  
 Owner Address 2: Not reported  
 Owner City,State,Zip: FONTANA, CA 923350000  
 Contact Name: GRANT TUTTLE  
 Contact Address: 10017 LIVE OAK AVENUE  
 Contact Address 2: Not reported  
 City,State,Zip: FONTANA, CA 92335

**NAICS:**

EPA ID: CAL000406649  
 Create Date: 2015-05-08 08:25:12.087  
 NAICS Code: 48423  
 NAICS Description: Specialized Freight (except Used Goods) Trucking, Long-Distance  
 Issued EPA ID Date: 2015-05-08 08:25:12.08300  
 Inactive Date: Not reported  
 Facility Name: TITAN INDUSTRIAL METALS CORP  
 Facility Address: 14930 VALLEY BLVD  
 Facility Address 2: Not reported  
 Facility City: FONTANA  
 Facility County: Not reported  
 Facility State: CA  
 Facility Zip: 92335

**B16**  
**SSE**  
 < 1/8  
 0.008 mi.  
 44 ft.

**JB TRAILER SERVICE INC**  
**14962 VALLEY BLVD**  
**FONTANA, CA 92335**  
 Site 11 of 18 in cluster B

**RCRA NonGen / NLR**    **1024804593**  
**CAL000259031**

**Relative:**  
 Lower  
**Actual:**  
 1064 ft.

RCRA NonGen / NLR:  
 Date Form Received by Agency: 20020911  
 Handler Name: JB TRAILER SERVICE INC  
 Handler Address: 14962 VALLEY BLVD  
 Handler City,State,Zip: FONTANA, CA 92335-0000  
 EPA ID: CAL000259031  
 Contact Name: TRACEY BARTLEBAUGH  
 Contact Address: 14962 VALLEY BLVD  
 Contact City,State,Zip: FONTANA, CA 92335-0000  
 Contact Telephone: 909-355-8587  
 Contact Fax: 909-355-8589  
 Contact Email: TRACEY@JBTRAILERSERVICE.COM  
 Contact Title: Not reported  
 EPA Region: 09  
 Land Type: Not reported  
 Federal Waste Generator Description: Not a generator, verified  
 Non-Notifier: Not reported  
 Biennial Report Cycle: Not reported  
 Accessibility: Not reported

Map ID  
Direction  
Distance  
Elevation

MAP FINDINGS

Site

Database(s)

EDR ID Number  
EPA ID Number

TITAN INDUSTRIAL METALS CORP (Continued)

S123632744

Gen EPA ID: CAL000406649

Shipment Date: 20171102  
Creation Date: 7/16/2018 18:31:15  
Receipt Date: 20171107  
Manifest ID: 015648874JJK  
Trans EPA ID: CAR000262956  
Trans Name: ENVIROPROS LLC  
Trans 2 EPA ID: CAD980585293  
Trans 2 Name: INDUSTRIAL WASTE UTILIZATION INC  
TSDf EPA ID: AZR000501510  
Trans Name: AA SYDCOL LLC  
TSDf Alt EPA ID: Not reported  
TSDf Alt Name: Not reported  
Waste Code Description: 352 - Other organic solids  
RCRA Code: Not reported  
Meth Code: H141 - Storage, Bulking, And/Or Transfer Off Site--No Treatment/Reovery (H010-H129) Or (H131-H135)

Quantity Tons: 0.0375  
Waste Quantity: 75  
Quantity Unit: P  
Additional Code 1: Not reported  
Additional Code 2: Not reported  
Additional Code 3: Not reported  
Additional Code 4: Not reported  
Additional Code 5: Not reported

Shipment Date: 20170512  
Creation Date: 7/16/2018 18:30:53  
Receipt Date: 20170607  
Manifest ID: 016937019JJK  
Trans EPA ID: CAR000262956  
Trans Name: ENVIROPROS  
Trans 2 EPA ID: CAD980585293  
Trans 2 Name: INDUSTRIAL WASTE UTILIZATION INC  
TSDf EPA ID: AZR000501510  
Trans Name: AA SYDCOL LLC  
TSDf Alt EPA ID: Not reported  
TSDf Alt Name: Not reported  
Waste Code Description: 352 - Other organic solids  
RCRA Code: Not reported  
Meth Code: H141 - Storage, Bulking, And/Or Transfer Off Site--No Treatment/Reovery (H010-H129) Or (H131-H135)

Quantity Tons: 0.075  
Waste Quantity: 150  
Quantity Unit: P  
Additional Code 1: Not reported  
Additional Code 2: Not reported  
Additional Code 3: Not reported  
Additional Code 4: Not reported  
Additional Code 5: Not reported

HWTS:

Name: TITAN INDUSTRIAL METALS CORP  
Address: 14930 VALLEY BLVD  
Address 2: Not reported  
City,State,Zip: FONTANA, CA 92335

Map ID  
Direction  
Distance  
Elevation

MAP FINDINGS

Site

Database(s)

EDR ID Number  
EPA ID Number

TITAN INDUSTRIAL METALS CORP (Continued)

S123632744

Shipment Date: 20150911  
Creation Date: 12/15/2015 22:15:14  
Receipt Date: 20150911  
Manifest ID: 014164410JJK  
Trans EPA ID: CAR000159681  
Trans Name: WESTERN ENVIRONMENTAL SERVICES INC  
Trans 2 EPA ID: Not reported  
Trans 2 Name: Not reported  
TSDf EPA ID: CAD099452708  
Trans Name: INDUSTRIAL SERVICE OIL COMPANY INC  
TSDf Alt EPA ID: Not reported  
TSDf Alt Name: Not reported  
Waste Code Description: 221 - Waste oil and mixed oil  
RCRA Code: Not reported  
Meth Code: H039 - Other Recovery Of Reclamation For Reuse Including Acid  
Regeneration, Organics Recovery Ect  
  
Quantity Tons: 1.33  
Waste Quantity: 350  
Quantity Unit: G  
Additional Code 1: Not reported  
Additional Code 2: Not reported  
Additional Code 3: Not reported  
Additional Code 4: Not reported  
Additional Code 5: Not reported

Additional Info:

Year: 2016  
Gen EPA ID: CAL000406649

Shipment Date: 20150911  
Creation Date: 12/15/2015 22:15:14  
Receipt Date: 20150911  
Manifest ID: 014164410JJK  
Trans EPA ID: CAR000159681  
Trans Name: WESTERN ENVIRONMENTAL SERVICES INC  
Trans 2 EPA ID: Not reported  
Trans 2 Name: Not reported  
TSDf EPA ID: CAD099452708  
Trans Name: INDUSTRIAL SERVICE OIL COMPANY INC  
TSDf Alt EPA ID: Not reported  
TSDf Alt Name: Not reported  
Waste Code Description: 221 - Waste oil and mixed oil  
RCRA Code: Not reported  
Meth Code: H039 - Other Recovery Of Reclamation For Reuse Including Acid  
Regeneration, Organics Recovery Ect  
  
Quantity Tons: 1.33  
Waste Quantity: 350  
Quantity Unit: G  
Additional Code 1: Not reported  
Additional Code 2: Not reported  
Additional Code 3: Not reported  
Additional Code 4: Not reported  
Additional Code 5: Not reported

Additional Info:

Year: 2017



Map ID  
Direction  
Distance  
Elevation

MAP FINDINGS

Site Database(s) EDR ID Number  
EPA ID Number

TITAN INDUSTRIAL METALS CORP (Continued)

S123632744

CA Waste Code: 223 - Unspecified oil-containing waste  
Disposal Method: H141 - Storage, Bulking, And/Or Transfer Off Site--No Treatment/Reovery (H010-H129) Or (H131-H135)  
Tons: 5.21250  
Year: 2017  
Gepaid: CAL000406649  
TSD EPA ID: AZR000501510  
CA Waste Code: 352 - Other organic solids  
Disposal Method: H141 - Storage, Bulking, And/Or Transfer Off Site--No Treatment/Reovery (H010-H129) Or (H131-H135)  
Tons: 0.1125  
Year: 2016  
Gepaid: CAL000406649  
TSD EPA ID: AZR000501510  
CA Waste Code: 551 - Laboratory waste chemicals  
Disposal Method: H141 - Storage, Bulking, And/Or Transfer Off Site--No Treatment/Reovery (H010-H129) Or (H131-H135)  
Tons: 0.5  
Year: 2016  
Gepaid: CAL000406649  
TSD EPA ID: AZR000501510  
CA Waste Code: 352 - Other organic solids  
Disposal Method: H141 - Storage, Bulking, And/Or Transfer Off Site--No Treatment/Reovery (H010-H129) Or (H131-H135)  
Tons: 0.075  
Year: 2016  
Gepaid: CAL000406649  
TSD EPA ID: AZR000501510  
CA Waste Code: 331 - Off-specification, aged or surplus organics  
Disposal Method: H141 - Storage, Bulking, And/Or Transfer Off Site--No Treatment/Reovery (H010-H129) Or (H131-H135)  
Tons: 0.5445  
Year: 2016  
Gepaid: CAL000406649  
TSD EPA ID: CAD008252405  
CA Waste Code: 331 - Off-specification, aged or surplus organics  
Disposal Method: H061 - Fuel Blending Prior To Energy Recovery At Another Site  
Tons: 0.125  
Year: 2015  
Gepaid: CAL000406649  
TSD EPA ID: CAD099452708  
CA Waste Code: 221 - Waste oil and mixed oil  
Disposal Method: H039 - Other Recovery Of Reclamation For Reuse Including Acid Regeneration, Organics Recovery Ect  
Tons: 1.33  
Additional Info:  
Year: 2015  
Gen EPA ID: CAL000406649

Map ID  
 Direction  
 Distance  
 Elevation

MAP FINDINGS

Site

Database(s)

EDR ID Number  
 EPA ID Number

**TITAN INDUSTRIAL METALS CORP (Continued)**

**1024849700**

Owner/Operator Telephone Ext: Not reported  
 Owner/Operator Fax: Not reported  
 Owner/Operator Email: Not reported

Historic Generators:

Receive Date: 20150508  
 Handler Name: TITAN INDUSTRIAL METALS CORP  
 Federal Waste Generator Description: Not a generator, verified  
 State District Owner: Not reported  
 Large Quantity Handler of Universal Waste: No  
 Recognized Trader Importer: No  
 Recognized Trader Exporter: No  
 Spent Lead Acid Battery Importer: No  
 Spent Lead Acid Battery Exporter: No  
 Current Record: Yes  
 Non Storage Recycler Activity: Not reported  
 Electronic Manifest Broker: Not reported

List of NAICS Codes and Descriptions:

NAICS Code: 48423  
 NAICS Description: SPECIALIZED FREIGHT (EXCEPT USED GOODS) TRUCKING, LONG-DISTANCE

Facility Has Received Notices of Violations:

Violations: No Violations Found

Evaluation Action Summary:

Evaluations: No Evaluations Found

**B15**

**TITAN INDUSTRIAL METALS CORP**  
**14930 VALLEY BLVD**  
**FONTANA, CA 92335**

**HAZNET S123632744**  
**HWTS N/A**

< 1/8  
 1 ft.

**Site 10 of 18 in cluster B**

**Relative:  
 Lower**

**Actual:  
 1062 ft.**

HAZNET:  
 Name: TITAN INDUSTRIAL METALS CORP  
 Address: 14930 VALLEY BLVD  
 Address 2: Not reported  
 City,State,Zip: FONTANA, CA 923350000  
 Contact: GRANT TUTTLE  
 Telephone: 9093579800  
 Mailing Name: Not reported  
 Mailing Address: 10017 LIVE OAK AVE  
  
 Year: 2019  
 Gepaid: CAL000406649  
 TSD EPA ID: AZR000520478  
 CA Waste Code: 352 - Other organic solids  
 Disposal Method: H141 - Storage, Bulking, And/Or Transfer Off Site--No Treatment/Reovery (H010-H129) Or (H131-H135)  
  
 Tons: 0.07500  
  
 Year: 2019  
 Gepaid: CAL000406649  
 TSD EPA ID: CAT080025711

Map ID  
Direction  
Distance  
Elevation

MAP FINDINGS

Site

Database(s)

EDR ID Number  
EPA ID Number

TITAN INDUSTRIAL METALS CORP (Continued)

1024849700

Treatment Storage and Disposal Type: Not reported  
2018 GPRA Permit Baseline: Not on the Baseline  
2018 GPRA Renewals Baseline: Not on the Baseline  
Permit Renewals Workload Universe: Not reported  
Permit Workload Universe: Not reported  
Permit Progress Universe: Not reported  
Post-Closure Workload Universe: Not reported  
Closure Workload Universe: Not reported  
202 GPRA Corrective Action Baseline: No  
Corrective Action Workload Universe: No  
Subject to Corrective Action Universe: No  
Non-TSDFs Where RCRA CA has Been Imposed Universe: No  
TSDFs Potentially Subject to CA Under 3004 (u)/(v) Universe: No  
TSDFs Only Subject to CA under Discretionary Auth Universe: No  
Corrective Action Priority Ranking: No NCAPS ranking  
Environmental Control Indicator: No  
Institutional Control Indicator: No  
Human Exposure Controls Indicator: N/A  
Groundwater Controls Indicator: N/A  
Operating TSDF Universe: Not reported  
Full Enforcement Universe: Not reported  
Significant Non-Complier Universe: No  
Unaddressed Significant Non-Complier Universe: No  
Addressed Significant Non-Complier Universe: No  
Significant Non-Complier With a Compliance Schedule Universe: No  
Financial Assurance Required: Not reported  
Handler Date of Last Change: 20180906  
Recognized Trader-Importer: No  
Recognized Trader-Exporter: No  
Importer of Spent Lead Acid Batteries: No  
Exporter of Spent Lead Acid Batteries: No  
Recycler Activity Without Storage: No  
Manifest Broker: No  
Sub-Part P Indicator: No

Handler - Owner Operator:

Owner/Operator Indicator: Owner  
Owner/Operator Name: TITAN INDUSTRIAL METAL CORP  
Legal Status: Other  
Date Became Current: Not reported  
Date Ended Current: Not reported  
Owner/Operator Address: 10017 LIVE OAK AVE  
Owner/Operator City,State,Zip: FONTANA, CA 92335-0000  
Owner/Operator Telephone: 909-355-8111  
Owner/Operator Telephone Ext: Not reported  
Owner/Operator Fax: Not reported  
Owner/Operator Email: Not reported

Owner/Operator Indicator: Operator  
Owner/Operator Name: AUBREE HARRIS  
Legal Status: Other  
Date Became Current: Not reported  
Date Ended Current: Not reported  
Owner/Operator Address: 10017 LIVE OAK AVENUE  
Owner/Operator City,State,Zip: FONTANA, CA 92335  
Owner/Operator Telephone: 909-357-9800

Map ID  
 Direction  
 Distance  
 Elevation

MAP FINDINGS

Site \_\_\_\_\_ Database(s) \_\_\_\_\_ EDR ID Number  
 \_\_\_\_\_ EPA ID Number

**ALAMO RECYCLING LLC (Continued)**

**S113158256**

Facility Zip: 923356281

**B14**

**TITAN INDUSTRIAL METALS CORP  
 14930 VALLEY BLVD  
 FONTANA, CA 92335**

**RCRA NonGen / NLR 1024849700  
 CAL000406649**

< 1/8  
 1 ft.

**Site 9 of 18 in cluster B**

**Relative:  
 Lower  
 Actual:  
 1062 ft.**

RCRA NonGen / NLR:	20150508
Date Form Received by Agency:	20150508
Handler Name:	TITAN INDUSTRIAL METALS CORP
Handler Address:	14930 VALLEY BLVD
Handler City,State,Zip:	FONTANA, CA 92335
EPA ID:	CAL000406649
Contact Name:	AUBREE HARRIS
Contact Address:	10017 LIVE OAK AVENUE
Contact City,State,Zip:	FONTANA, CA 92335
Contact Telephone:	909-357-9800
Contact Fax:	909-357-9851
Contact Email:	ENVIRO@TITANINDUSTRIALMETAL.COM
Contact Title:	Not reported
EPA Region:	09
Land Type:	Not reported
Federal Waste Generator Description:	Not a generator, verified
Non-Notifier:	Not reported
Biennial Report Cycle:	Not reported
Accessibility:	Not reported
Active Site Indicator:	Handler Activities
State District Owner:	Not reported
State District:	Not reported
Mailing Address:	10017 LIVE OAK AVE
Mailing City,State,Zip:	FONTANA, CA 92335-0000
Owner Name:	TITAN INDUSTRIAL METAL CORP
Owner Type:	Other
Operator Name:	AUBREE HARRIS
Operator Type:	Other
Short-Term Generator Activity:	No
Importer Activity:	No
Mixed Waste Generator:	No
Transporter Activity:	No
Transfer Facility Activity:	No
Recycler Activity with Storage:	No
Small Quantity On-Site Burner Exemption:	No
Smelting Melting and Refining Furnace Exemption:	No
Underground Injection Control:	No
Off-Site Waste Receipt:	No
Universal Waste Indicator:	Yes
Universal Waste Destination Facility:	Yes
Federal Universal Waste:	No
Active Site Fed-Reg Treatment Storage and Disposal Facility:	Not reported
Active Site Converter Treatment storage and Disposal Facility:	Not reported
Active Site State-Reg Treatment Storage and Disposal Facility:	Not reported
Active Site State-Reg Handler:	---
Federal Facility Indicator:	Not reported
Hazardous Secondary Material Indicator:	N
Sub-Part K Indicator:	Not reported
Commercial TSD Indicator:	No

Map ID  
Direction  
Distance  
Elevation

MAP FINDINGS

Site

Database(s)

EDR ID Number  
EPA ID Number

**ALAMO RECYCLING LLC (Continued)**

**S113158256**

Manifest ID: 001532180GBF  
Trans EPA ID: CAD980814446  
Trans Name: MARK ALARCON'S WASTE OIL SERVICE  
Trans 2 EPA ID: Not reported  
Trans 2 Name: Not reported  
TSDf EPA ID: CAT080013352  
Trans Name: DE MENNO KERDOON  
TSDf Alt EPA ID: Not reported  
TSDf Alt Name: Not reported  
Waste Code Description: 221 - Waste oil and mixed oil  
RCRA Code: Not reported  
Meth Code: H039 - Other Recovery Of Reclamation For Reuse Including Acid  
Regeneration, Organics Recovery Ect  
Quantity Tons: 0.209  
Waste Quantity: 55  
Quantity Unit: G  
Additional Code 1: Not reported  
Additional Code 2: Not reported  
Additional Code 3: Not reported  
Additional Code 4: Not reported  
Additional Code 5: Not reported

**HWTS:**

Name: ALAMO RECYCLING LLC  
Address: 14930 VALLEY BLVD  
Address 2: Not reported  
City,State,Zip: FONTANA, CA 923356281  
EPA ID: CAL000350957  
Inactive Date: 06/30/2014  
Create Date: 03/17/2010  
Last Act Date: 01/27/2016  
Mailing Name: Not reported  
Mailing Address: 14930 VALLEY BLVD  
Mailing Address 2: Not reported  
Mailing City,State,Zip: FONTANA, CA 923356281  
Owner Name: ALAMO RECYCLING LLC  
Owner Address: 1510 PEPPERTREE DR  
Owner Address 2: Not reported  
Owner City,State,Zip: LA HABRA HEIGHTS, CA 906318535  
Contact Name: MICHEAL MENDONCA  
Contact Address: 1510 PEPPERTREE DR  
Contact Address 2: Not reported  
City,State,Zip: LA HABRA HEIGHTS, CA 906318535

**NAICS:**

EPA ID: CAL000350957  
Create Date: 2010-03-17 09:39:48.520  
NAICS Code: 42193  
NAICS Description: Recyclable Material Wholesalers  
Issued EPA ID Date: 2010-03-17 09:39:48.50300  
Inactive Date: 2014-06-30 00:00:00  
Facility Name: ALAMO RECYCLING LLC  
Facility Address: 14930 VALLEY BLVD  
Facility Address 2: Not reported  
Facility City: FONTANA  
Facility County: Not reported  
Facility State: CA

Map ID  
Direction  
Distance  
Elevation

MAP FINDINGS

Site

Database(s) EDR ID Number  
EPA ID Number

ALAMO RECYCLING LLC (Continued)

S113158256

Shipment Date: 20120621  
Creation Date: 8/7/2012 22:15:22  
Receipt Date: 20120621  
Manifest ID: 001682555GBF  
Trans EPA ID: CAD980814446  
Trans Name: MARK ALARCON'S WASTE OIL SERVICE  
Trans 2 EPA ID: Not reported  
Trans 2 Name: Not reported  
TSDf EPA ID: CAD099452708  
Trans Name: INDUSTRIAL SERVICE OIL CO  
TSDf Alt EPA ID: Not reported  
TSDf Alt Name: Not reported  
Waste Code Description: 221 - Waste oil and mixed oil  
RCRA Code: Not reported  
Meth Code: H039 - Other Recovery Of Reclamation For Reuse Including Acid  
Regeneration, Organics Recovery Ect  
Quantity Tons: 0.228  
Waste Quantity: 60  
Quantity Unit: G  
Additional Code 1: Not reported  
Additional Code 2: Not reported  
Additional Code 3: Not reported  
Additional Code 4: Not reported  
Additional Code 5: Not reported

Shipment Date: 20120313  
Creation Date: 8/28/2012 22:15:13  
Receipt Date: 20120322  
Manifest ID: 001682293GBF  
Trans EPA ID: CAD980814446  
Trans Name: MARK ALARCON'S WASTE OIL SERVICE  
Trans 2 EPA ID: CAD980585293  
Trans 2 Name: INDUSTRIAL WASTE UTILIZATION  
TSDf EPA ID: AZR000501510  
Trans Name: AA SYDCOL LLC  
TSDf Alt EPA ID: Not reported  
TSDf Alt Name: Not reported  
Waste Code Description: 352 - Other organic solids  
RCRA Code: Not reported  
Meth Code: H141 - Storage, Bulking, And/Or Transfer Off Site--No  
Treatment/Reovery (H010-H129) Or (H131-H135)  
Quantity Tons: 1.5  
Waste Quantity: 3000  
Quantity Unit: P  
Additional Code 1: Not reported  
Additional Code 2: Not reported  
Additional Code 3: Not reported  
Additional Code 4: Not reported  
Additional Code 5: Not reported

Additional Info:  
Year: 2011  
Gen EPA ID: CAL000350957

Shipment Date: 20110727  
Creation Date: 10/1/2011 18:30:46  
Receipt Date: 20110727

Map ID  
 Direction  
 Distance  
 Elevation

MAP FINDINGS

Site \_\_\_\_\_ Database(s) \_\_\_\_\_ EDR ID Number  
 \_\_\_\_\_ EPA ID Number

**ALAMO RECYCLING LLC (Continued)**

**S113158256**

Additional Code 4: Not reported  
 Additional Code 5: Not reported

Additional Info:

Year: 2012  
 Gen EPA ID: CAL000350957

Shipment Date: 20121025  
 Creation Date: 2/15/2013 22:15:28  
 Receipt Date: 20121026  
 Manifest ID: 001682822GBF  
 Trans EPA ID: CAD980814446  
 Trans Name: MARK ALARCON'S WASTE OIL SERVICE  
 Trans 2 EPA ID: Not reported  
 Trans 2 Name: Not reported  
 TSDf EPA ID: CAD099452708  
 Trans Name: INDUSTRIAL SERVICE OIL CO  
 TSDf Alt EPA ID: Not reported  
 TSDf Alt Name: Not reported  
 Waste Code Description: 221 - Waste oil and mixed oil  
 RCRA Code: Not reported  
 Meth Code: H039 - Other Recovery Of Reclamation For Reuse Including Acid  
 Regeneration, Organics Recovery Ect

Quantity Tons: 0.266  
 Waste Quantity: 70  
 Quantity Unit: G  
 Additional Code 1: Not reported  
 Additional Code 2: Not reported  
 Additional Code 3: Not reported  
 Additional Code 4: Not reported  
 Additional Code 5: Not reported

Shipment Date: 20120627  
 Creation Date: 5/29/2013 22:15:25  
 Receipt Date: 20120703  
 Manifest ID: 001682571GBF  
 Trans EPA ID: CAD980814446  
 Trans Name: MARK ALARCON'S WASTE OIL SERVICE  
 Trans 2 EPA ID: CAD980585293  
 Trans 2 Name: INDUSTRIAL WASTE UTILIZATION  
 TSDf EPA ID: AZR000501510  
 Trans Name: AA SYDCOL LLC  
 TSDf Alt EPA ID: Not reported  
 TSDf Alt Name: Not reported  
 Waste Code Description: 135 - Unspecified aqueous solution  
 RCRA Code: Not reported  
 Meth Code: H141 - Storage, Bulking, And/Or Transfer Off Site--No  
 Treatment/Reovery (H010-H129) Or (H131-H135)

Quantity Tons: 0.231  
 Waste Quantity: 55  
 Quantity Unit: G  
 Additional Code 1: Not reported  
 Additional Code 2: Not reported  
 Additional Code 3: Not reported  
 Additional Code 4: Not reported  
 Additional Code 5: Not reported

Map ID  
Direction  
Distance  
Elevation

MAP FINDINGS

Site

Database(s)

EDR ID Number  
EPA ID Number

**ALAMO RECYCLING LLC (Continued)**

**S113158256**

Quantity Tons:	Treatment/Reovery (H010-H129) Or (H131-H135)
Waste Quantity:	0.002
Quantity Unit:	4
Additional Code 1:	P
Additional Code 2:	Not reported
Additional Code 3:	Not reported
Additional Code 4:	Not reported
Additional Code 5:	Not reported
Shipment Date:	20100426
Creation Date:	12/16/2010 18:30:46
Receipt Date:	20100504
Manifest ID:	003446139FLE
Trans EPA ID:	CAD980585293
Trans Name:	INDUSTRIAL WASTE UTILIZATION
Trans 2 EPA ID:	Not reported
Trans 2 Name:	Not reported
TSDf EPA ID:	AZR000501510
Trans Name:	AA SYDCOL LLC
TSDf Alt EPA ID:	Not reported
TSDf Alt Name:	Not reported
Waste Code Description:	135 - Unspecified aqueous solution
RCRA Code:	Not reported
Meth Code:	H141 - Storage, Bulking, And/Or Transfer Off Site--No Treatment/Reovery (H010-H129) Or (H131-H135)
Quantity Tons:	0.042
Waste Quantity:	10
Quantity Unit:	G
Additional Code 1:	Not reported
Additional Code 2:	Not reported
Additional Code 3:	Not reported
Additional Code 4:	Not reported
Additional Code 5:	Not reported
Shipment Date:	20100422
Creation Date:	7/19/2010 18:30:08
Receipt Date:	20100423
Manifest ID:	001121670GBF
Trans EPA ID:	CAD980814446
Trans Name:	MARK ALARCON'S WASTE OIL SERVICE
Trans 2 EPA ID:	Not reported
Trans 2 Name:	Not reported
TSDf EPA ID:	CAD981696420
Trans Name:	EVERGREEN ENVIRONMENTAL INC
TSDf Alt EPA ID:	Not reported
TSDf Alt Name:	Not reported
Waste Code Description:	221 - Waste oil and mixed oil
RCRA Code:	Not reported
Meth Code:	H141 - Storage, Bulking, And/Or Transfer Off Site--No Treatment/Reovery (H010-H129) Or (H131-H135)
Quantity Tons:	0.19
Waste Quantity:	50
Quantity Unit:	G
Additional Code 1:	Not reported
Additional Code 2:	Not reported
Additional Code 3:	Not reported



Map ID  
Direction  
Distance  
Elevation

MAP FINDINGS

Site

Database(s)

EDR ID Number  
EPA ID Number

**ALAMO RECYCLING LLC (Continued)**

**S113158256**

Waste Code Description: 352 - Other organic solids  
RCRA Code: Not reported  
Meth Code: H141 - Storage, Bulking, And/Or Transfer Off Site--No Treatment/Reovery (H010-H129) Or (H131-H135)  
Quantity Tons: 1.2  
Waste Quantity: 2400  
Quantity Unit: P  
Additional Code 1: Not reported  
Additional Code 2: Not reported  
Additional Code 3: Not reported  
Additional Code 4: Not reported  
Additional Code 5: Not reported  
  
Shipment Date: 20130520  
Creation Date: 8/10/2013 22:15:09  
Receipt Date: 20130520  
Manifest ID: 001974693GBF  
Trans EPA ID: CAD980814446  
Trans Name: MARK ALARCON'S WASTE OIL SERVICE  
Trans 2 EPA ID: Not reported  
Trans 2 Name: Not reported  
TSDf EPA ID: CAD099452708  
Trans Name: INDUSTRIAL SERVICE OIL CO  
TSDf Alt EPA ID: Not reported  
TSDf Alt Name: Not reported  
Waste Code Description: 221 - Waste oil and mixed oil  
RCRA Code: Not reported  
Meth Code: H039 - Other Recovery Of Reclamation For Reuse Including Acid Regeneration, Organics Recovery Ect  
Quantity Tons: 0.209  
Waste Quantity: 55  
Quantity Unit: G  
Additional Code 1: Not reported  
Additional Code 2: Not reported  
Additional Code 3: Not reported  
Additional Code 4: Not reported  
Additional Code 5: Not reported  
  
Additional Info:  
Year: 2010  
Gen EPA ID: CAL000350957  
  
Shipment Date: 20100429  
Creation Date: 12/16/2010 18:30:46  
Receipt Date: 20100505  
Manifest ID: 003446056FLE  
Trans EPA ID: CAD980585293  
Trans Name: INDUSTRIAL WASTE UTILIZATION INC  
Trans 2 EPA ID: Not reported  
Trans 2 Name: Not reported  
TSDf EPA ID: AZR000501510  
Trans Name: AA SYDCOL LLC  
TSDf Alt EPA ID: Not reported  
TSDf Alt Name: Not reported  
Waste Code Description: 223 - Unspecified oil-containing waste  
RCRA Code: Not reported  
Meth Code: H141 - Storage, Bulking, And/Or Transfer Off Site--No

Map ID  
Direction  
Distance  
Elevation

MAP FINDINGS

Site

Database(s)

EDR ID Number  
EPA ID Number

ALAMO RECYCLING LLC (Continued)

S113158256

Trans Name: DEMENNO KERDOON  
TSDf Alt EPA ID: Not reported  
TSDf Alt Name: Not reported  
Waste Code Description: 221 - Waste oil and mixed oil  
RCRA Code: Not reported  
Meth Code: H039 - Other Recovery Of Reclamation For Reuse Including Acid  
Regeneration, Organics Recovery Ect  
Quantity Tons: 0.228  
Waste Quantity: 60  
Quantity Unit: G  
Additional Code 1: Not reported  
Additional Code 2: Not reported  
Additional Code 3: Not reported  
Additional Code 4: Not reported  
Additional Code 5: Not reported

Additional Info:

Year: 2013  
Gen EPA ID: CAL000350957

Shipment Date: 20130627  
Creation Date: 10/30/2013 22:15:21  
Receipt Date: 20130701  
Manifest ID: 001974775GBF  
Trans EPA ID: CAD980814446  
Trans Name: MARK ALARCON'S WASTE OIL SERVICE  
Trans 2 EPA ID: CAD980585293  
Trans 2 Name: INDUSTRIAL WASTE UTILIZATION  
TSDf EPA ID: AZR000501510  
Trans Name: AA SYDCOL LLC  
TSDf Alt EPA ID: Not reported  
TSDf Alt Name: Not reported  
Waste Code Description: 352 - Other organic solids  
RCRA Code: Not reported  
Meth Code: H141 - Storage, Bulking, And/Or Transfer Off Site--No  
Treatment/Reovery (H010-H129) Or (H131-H135)  
Quantity Tons: 0.1  
Waste Quantity: 200  
Quantity Unit: P  
Additional Code 1: Not reported  
Additional Code 2: Not reported  
Additional Code 3: Not reported  
Additional Code 4: Not reported  
Additional Code 5: Not reported

Shipment Date: 20130521  
Creation Date: 10/8/2013 22:15:07  
Receipt Date: 20130528  
Manifest ID: 001974634GBF  
Trans EPA ID: CAD980814446  
Trans Name: MARK ALARCON'S WASTE OIL SERVICE  
Trans 2 EPA ID: CAD980585293  
Trans 2 Name: INDUSTRIAL WASTE UTILIZATION  
TSDf EPA ID: AZR000501510  
Trans Name: AA SYDCOL LLC  
TSDf Alt EPA ID: Not reported  
TSDf Alt Name: Not reported

Map ID  
Direction  
Distance  
Elevation

MAP FINDINGS

Site

Database(s)

EDR ID Number  
EPA ID Number

**ALAMO RECYCLING LLC (Continued)**

**S113158256**

Year: 2010  
Gepaid: CAL000350957  
TSD EPA ID: CAD981696420  
CA Waste Code: 221 - Waste oil and mixed oil  
Disposal Method: H141 - Storage, Bulking, And/Or Transfer Off Site--No Treatment/Reovery (H010-H129) Or (H131-H135)  
Tons: 0.19

Year: 2010  
Gepaid: CAL000350957  
TSD EPA ID: AZR000501510  
CA Waste Code: 135 - Unspecified aqueous solution  
Disposal Method: H141 - Storage, Bulking, And/Or Transfer Off Site--No Treatment/Reovery (H010-H129) Or (H131-H135)  
Tons: 0.042

[Click this hyperlink](#) while viewing on your computer to access 1 additional CA HAZNET: record(s) in the EDR Site Report.

Additional Info:

Year: 2014  
Gen EPA ID: CAL000350957

Shipment Date: 20140306  
Creation Date: 5/10/2014 22:15:07  
Receipt Date: 20140306  
Manifest ID: 002302764GBF  
Trans EPA ID: CAD980814446  
Trans Name: MARK ALARCON'S WASTE OIL SERVICE  
Trans 2 EPA ID: Not reported  
Trans 2 Name: Not reported  
TSDF EPA ID: CAT080013352  
Trans Name: DEMENNO KERDOON  
TSDF Alt EPA ID: Not reported  
TSDF Alt Name: Not reported  
Waste Code Description: 214 - Unspecified solvent mixture  
RCRA Code: F003  
Meth Code: H061 - Fuel Blending Prior To Energy Recovery At Another Site  
Quantity Tons: 0.15  
Waste Quantity: 300  
Quantity Unit: P  
Additional Code 1: D035  
Additional Code 2: D001  
Additional Code 3: Not reported  
Additional Code 4: Not reported  
Additional Code 5: Not reported

Shipment Date: 20140305  
Creation Date: 5/14/2014 22:15:01  
Receipt Date: 20140306  
Manifest ID: 002302761GBF  
Trans EPA ID: CAD980814446  
Trans Name: MARK ALARCON'S WASTE OIL SERVICE  
Trans 2 EPA ID: Not reported  
Trans 2 Name: Not reported  
TSDF EPA ID: CAT080013352

Map ID  
Direction  
Distance  
Elevation

MAP FINDINGS

Site

Database(s)

EDR ID Number  
EPA ID Number

ALAMO RECYCLING LLC (Continued)

S113158256

Tons:	0.228
Year:	2014
Gepaid:	CAL000350957
TSD EPA ID:	CAT080013352
CA Waste Code:	214 - Unspecified solvent mixture
Disposal Method:	H061 - Fuel Blending Prior To Energy Recovery At Another Site
Tons:	0.15
Year:	2013
Gepaid:	CAL000350957
TSD EPA ID:	AZR000501510
CA Waste Code:	352 - Other organic solids
Disposal Method:	H141 - Storage, Bulking, And/Or Transfer Off Site--No Treatment/Reovery (H010-H129) Or (H131-H135)
Tons:	1.3
Year:	2013
Gepaid:	CAL000350957
TSD EPA ID:	CAD099452708
CA Waste Code:	221 - Waste oil and mixed oil
Disposal Method:	H039 - Other Recovery Of Reclamation For Reuse Including Acid Regeneration, Organics Recovery Ect
Tons:	0.209
Year:	2012
Gepaid:	CAL000350957
TSD EPA ID:	CAD099452708
CA Waste Code:	221 - Waste oil and mixed oil
Disposal Method:	H039 - Other Recovery Of Reclamation For Reuse Including Acid Regeneration, Organics Recovery Ect
Tons:	0.494
Year:	2012
Gepaid:	CAL000350957
TSD EPA ID:	AZR000501510
CA Waste Code:	135 - Unspecified aqueous solution
Disposal Method:	H141 - Storage, Bulking, And/Or Transfer Off Site--No Treatment/Reovery (H010-H129) Or (H131-H135)
Tons:	0.231
Year:	2012
Gepaid:	CAL000350957
TSD EPA ID:	AZR000501510
CA Waste Code:	352 - Other organic solids
Disposal Method:	H141 - Storage, Bulking, And/Or Transfer Off Site--No Treatment/Reovery (H010-H129) Or (H131-H135)
Tons:	1.5
Year:	2011
Gepaid:	CAL000350957
TSD EPA ID:	CAT080013352
CA Waste Code:	221 - Waste oil and mixed oil
Disposal Method:	H039 - Other Recovery Of Reclamation For Reuse Including Acid Regeneration, Organics Recovery Ect
Tons:	0.209

MAP FINDINGS

Map ID  
Direction  
Distance  
Elevation

Site

Database(s)

EDR ID Number  
EPA ID Number

**B12**      **TITAN INDUSTRIAL METALS CORP**  
14930 VALLEY BLVD  
FONTANA, CA 92335

**AST**    **A100425300**  
N/A

< 1/8  
1 ft.

Site 7 of 18 in cluster B

**Relative:**  
**Lower**

**Actual:**  
**1062 ft.**

**AST:**  
Name: TITAN INDUSTRIAL METALS CORP  
Address: 14930 VALLEY BLVD  
City/Zip: FONTANA,92335  
Certified Unified Program Agencies: Not reported  
Owner: Grant Tuttle  
Total Gallons: Not reported  
CERSID: 10645288  
Facility ID: FA0016739  
Business Name: TITAN INDUSTRIAL METALS CORP  
Phone: 909-355-8811  
Fax: 909-357-9851  
Mailing Address: 10017 Live Oak Avenue  
Mailing Address City: Fontana  
Mailing Address State: CA  
Mailing Address Zip Code: 92335  
Operator Name: Titan Industrial Metal Corp.  
Operator Phone: 909-355-8811  
Owner Phone: 909-355-8811  
Owner Mail Address: 10017 Live Oak Avenue  
Owner State: CA  
Owner Zip Code: 92335  
Owner Country: United States  
Property Owner Name: Grant Tuttle  
Property Owner Phone: 909-355-8811  
Property Owner Mailing Address: 10017 Live Oak Avenue  
Property Owner City: Fontana  
Property Owner Stat : CA  
Property Owner Zip Code: 92335  
Property Owner Country: United States  
EPAID: CAL000406649

**B13**      **ALAMO RECYCLING LLC**  
14930 VALLEY BLVD  
FONTANA, CA 92335

**HAZNET**    **S113158256**  
**HWTS**      **N/A**

< 1/8  
1 ft.

Site 8 of 18 in cluster B

**Relative:**  
**Lower**

**Actual:**  
**1062 ft.**

**HAZNET:**  
Name: ALAMO RECYCLING LLC  
Address: 14930 VALLEY BLVD  
Address 2: Not reported  
City,State,Zip: FONTANA, CA 923356281  
Contact: MICHEAL MENDONCA  
Telephone: 7143661386  
Mailing Name: Not reported  
Mailing Address: 14930 VALLEY BLVD  
  
Year: 2014  
Gepaid: CAL000350957  
TSD EPA ID: CAT080013352  
CA Waste Code: 221 - Waste oil and mixed oil  
Disposal Method: H039 - Other Recovery Of Reclamation For Reuse Including Acid Regeneration, Organics Recovery Ect

Map ID  
Direction  
Distance  
Elevation

MAP FINDINGS

Site

Database(s)

EDR ID Number  
EPA ID Number

**1X ALAMO RECYCLING LLC (Continued)**

**S123584624**

Additional Code 4: Not reported  
Additional Code 5: Not reported

Additional Info:

Year: 2009  
Gen EPA ID: CAC002645851

Shipment Date: 20090827  
Creation Date: 10/20/2009 18:30:09  
Receipt Date: 20090828  
Manifest ID: 000757302GBF  
Trans EPA ID: CAD980814446  
Trans Name: MARK ALARCON'S WASTE OIL SERVICE  
Trans 2 EPA ID: Not reported  
Trans 2 Name: Not reported  
TSDf EPA ID: CAT080013352  
Trans Name: DE MENNO KERDOON  
TSDf Alt EPA ID: Not reported  
TSDf Alt Name: Not reported  
Waste Code Description: 221 - Waste oil and mixed oil  
RCRA Code: Not reported  
Meth Code: H039 - Other Recovery Of Reclamation For Reuse Including Acid  
Regeneration, Organics Recovery Ect  
Quantity Tons: 0.836  
Waste Quantity: 220  
Quantity Unit: G  
Additional Code 1: Not reported  
Additional Code 2: Not reported  
Additional Code 3: Not reported  
Additional Code 4: Not reported  
Additional Code 5: Not reported

HWTS:

Name: 1X ALAMO RECYCLING LLC  
Address: 14930 VALLEY BLVD  
Address 2: Not reported  
City,State,Zip: FONTANA, CA 923356281  
EPA ID: CAC002645851  
Inactive Date: 02/24/2010  
Create Date: 08/27/2009  
Last Act Date: 03/02/2010  
Mailing Name: Not reported  
Mailing Address: PO BOX 1450  
Mailing Address 2: Not reported  
Mailing City,State,Zip: FONTANA, CA 923341450  
Owner Name: ALAMO RECYCLING LLC  
Owner Address: PO BOX 1450  
Owner Address 2: Not reported  
Owner City,State,Zip: FONTANA, CA 923341450  
Contact Name: MARK PALOS  
Contact Address: PO BOX 1450  
Contact Address 2: Not reported  
City,State,Zip: FONTANA, CA 923341450

MAP FINDINGS

Map ID  
 Direction  
 Distance  
 Elevation

Site

Database(s)

EDR ID Number  
 EPA ID Number

**B11**      **1X ALAMO RECYCLING LLC**  
**14930 VALLEY BLVD**  
**FONTANA, CA 92335**  
 < 1/8  
 1 ft.  
**Site 6 of 18 in cluster B**

**HAZNET**    **S123584624**  
**HWTS**      **N/A**

**Relative:**  
**Lower**  
**Actual:**  
**1062 ft.**

**HAZNET:**  
 Name: 1X ALAMO RECYCLING LLC  
 Address: 14930 VALLEY BLVD  
 Address 2: Not reported  
 City,State,Zip: FONTANA, CA 923356281  
 Contact: MARK PALOS  
 Telephone: 9099978590  
 Mailing Name: Not reported  
 Mailing Address: PO BOX 1450

Year: 2010  
 Gepaid: CAC002645851  
 TSD EPA ID: CAT080013352  
 CA Waste Code: 221 - Waste oil and mixed oil  
 Disposal Method: H039 - Other Recovery Of Reclamation For Reuse Including Acid  
 Regeneration, Organics Recovery Ect  
 Tons: 0.342

Year: 2009  
 Gepaid: CAC002645851  
 TSD EPA ID: CAT080013352  
 CA Waste Code: 221 - Waste oil and mixed oil  
 Disposal Method: H039 - Other Recovery Of Reclamation For Reuse Including Acid  
 Regeneration, Organics Recovery Ect  
 Tons: 0.836

**Additional Info:**  
 Year: 2010  
 Gen EPA ID: CAC002645851

Shipment Date: 20100204  
 Creation Date: 5/20/2010 18:30:33  
 Receipt Date: 20100204  
 Manifest ID: 001121493GBF  
 Trans EPA ID: CAD980814446  
 Trans Name: MARK ALARCON'S WASTE OIL SERVICE  
 Trans 2 EPA ID: Not reported  
 Trans 2 Name: Not reported  
 TSDF EPA ID: CAT080013352  
 Trans Name: DE MENNO KERDOON  
 TSDF Alt EPA ID: Not reported  
 TSDF Alt Name: Not reported  
 Waste Code Description: 221 - Waste oil and mixed oil  
 RCRA Code: Not reported  
 Meth Code: H039 - Other Recovery Of Reclamation For Reuse Including Acid  
 Regeneration, Organics Recovery Ect  
 Quantity Tons: 0.342  
 Waste Quantity: 90  
 Quantity Unit: G  
 Additional Code 1: Not reported  
 Additional Code 2: Not reported  
 Additional Code 3: Not reported

Map ID  
 Direction  
 Distance  
 Elevation

MAP FINDINGS

Site

Database(s)

EDR ID Number  
 EPA ID Number

B10  
 < 1/8  
 1 ft.

**ALAMO RECYCLING**  
**14930 VALLEY BLVD**  
**FONTANA, CA 92335**

**San Bern. Co. Permit**  
**CIWQS**

**S108240288**  
**N/A**

Site 5 of 18 in cluster B

**Relative:**  
**Lower**  
**Actual:**  
**1062 ft.**

San Bern. Co. Permit:  
 Name: ALAMO RECYCLING  
 Address: 14930 VALLEY BLVD  
 City,State,Zip: FONTANA, CA 92335  
 Region: SAN BERNARDINO  
 Facility ID: FA0013026  
 Owner: MENDONCA, MICHAEL  
 Permit Number: PT0022881  
 Permit Category: CONDITIONALLY EXEMPT SM QTY GENERATOR SPECIAL  
 Facility Status: INACTIVE  
 Expiration Date: 02/28/2014

Name: ALAMO RECYCLING  
 Address: 14930 VALLEY BLVD  
 City,State,Zip: FONTANA, CA 92335  
 Region: SAN BERNARDINO  
 Facility ID: FA0013026  
 Owner: MENDONCA, MICHAEL  
 Permit Number: PT0022882  
 Permit Category: HAZMAT HANDLER 11-25 EMPLOYEES (W/GEN PRMT)  
 Facility Status: INACTIVE  
 Expiration Date: 02/28/2014

CIWQS:

Name: ALAMO RECYCLING INC  
 Address: 14930 VALLEY BLVD  
 City,State,Zip: FONTANA, CA 92335  
 Agency: Alamo Recycling Inc  
 Agency Address: 14930 Valley Blvd, Fontana, CA 92335  
 Place/Project Type: Industrial - Scrap and Waste Materials  
 SIC/NAICS: 5093  
 Region: 8  
 Program: INDSTW  
 Regulatory Measure Status: Terminated  
 Regulatory Measure Type: Storm water industrial  
 Order Number: 2014-0057-DWQ  
 WDID: 8 36I022637  
 NPDES Number: CAS000001  
 Adoption Date: Not reported  
 Effective Date: 05/13/2010  
 Termination Date: 06/15/2014  
 Expiration/Review Date: Not reported  
 Design Flow: Not reported  
 Major/Minor: Not reported  
 Complexity: Not reported  
 TTWQ: Not reported  
 Enforcement Actions within 5 years: 0  
 Violations within 5 years: 0  
 Latitude: 34.07029  
 Longitude: -117.47921



Map ID  
Direction  
Distance  
Elevation

MAP FINDINGS

Site

Database(s) EDR ID Number  
EPA ID Number

TITAN INDUSTRIAL METAL CORP (Continued)

S112980121

Affiliation Type Desc: Legal Owner  
Entity Name: Grant Tuttle  
Entity Title: Not reported  
Affiliation Address: 10017 Live Oak Avenue  
Affiliation City: Fontana  
Affiliation State: CA  
Affiliation Country: United States  
Affiliation Zip: 92335  
Affiliation Phone: (909) 355-8811

Affiliation Type Desc: Operator  
Entity Name: Titan Industrial Metal Corp.  
Entity Title: Not reported  
Affiliation Address: Not reported  
Affiliation City: Not reported  
Affiliation State: Not reported  
Affiliation Country: Not reported  
Affiliation Zip: Not reported  
Affiliation Phone: (909) 355-8811

B9

TITAN CONSOLIDATED INDUSTRIES INC  
14930 VALLEY BLVD  
FONTANA, CA 92335

FINDS 1024706202  
N/A

< 1/8  
1 ft.

Site 4 of 18 in cluster B

Relative:  
Lower

FINDS:  
Registry ID: 110070418424

Actual:  
1062 ft.

Click Here:

Environmental Interest/Information System:

RCRAInfo is a national information system that supports the Resource Conservation and Recovery Act (RCRA) program through the tracking of events and activities related to facilities that generate, transport, and treat, store, or dispose of hazardous waste. RCRAInfo allows RCRA program staff to track the notification, permit, compliance, and corrective action activities required under RCRA.

US National Pollutant Discharge Elimination System (NPDES) module of the Compliance Information System (ICIS) tracks surface water permits issued under the Clean Water Act. Under NPDES, all facilities that discharge pollutants from any point source into waters of the United States are required to obtain a permit. The permit will likely contain limits on what can be discharged, impose monitoring and reporting requirements, and include other provisions to ensure that the discharge does not adversely affect water quality.

[Click this hyperlink](#) while viewing on your computer to access additional FINDS: detail in the EDR Site Report.

Map ID  
Direction  
Distance  
Elevation

MAP FINDINGS

Site

Database(s) EDR ID Number  
EPA ID Number

TITAN INDUSTRIAL METAL CORP (Continued)

S112980121

Entity Title: Not reported  
Affiliation Address: 10017 Live Oak Avenue  
Affiliation City: Fontana  
Affiliation State: CA  
Affiliation Country: United States  
Affiliation Zip: 92335  
Affiliation Phone: (909) 355-8811

Affiliation Type Desc: Parent Corporation  
Entity Name: TITAN INDUSTRIAL METALS CORP  
Entity Title: Not reported  
Affiliation Address: Not reported  
Affiliation City: Not reported  
Affiliation State: Not reported  
Affiliation Country: Not reported  
Affiliation Zip: Not reported  
Affiliation Phone: Not reported

Affiliation Type Desc: Facility Mailing Address  
Entity Name: Mailing Address  
Entity Title: Not reported  
Affiliation Address: 10017 Live Oak Avenue  
Affiliation City: Fontana  
Affiliation State: CA  
Affiliation Country: Not reported  
Affiliation Zip: 92335  
Affiliation Phone: Not reported

Affiliation Type Desc: Owner/Operator  
Entity Name: Titan Industrial Metal Corporation  
Entity Title: Operator  
Affiliation Address: 10017 Live Oak Avenue  
Affiliation City: Fontana  
Affiliation State: CA  
Affiliation Country: Not reported  
Affiliation Zip: 92335  
Affiliation Phone: Not reported

Affiliation Type Desc: CUPA District  
Entity Name: San Bernardino County Fire  
Entity Title: Not reported  
Affiliation Address: 620 South E Street  
Affiliation City: San Bernardino  
Affiliation State: CA  
Affiliation Country: Not reported  
Affiliation Zip: 92415-0153  
Affiliation Phone: (909) 386-8401

Affiliation Type Desc: Document Preparer  
Entity Name: Wade Riddering  
Entity Title: Not reported  
Affiliation Address: Not reported  
Affiliation City: Not reported  
Affiliation State: Not reported  
Affiliation Country: Not reported  
Affiliation Zip: Not reported  
Affiliation Phone: Not reported

Map ID  
Direction  
Distance  
Elevation

MAP FINDINGS

Site

Database(s)

EDR ID Number  
EPA ID Number

**TITAN INDUSTRIAL METAL CORP (Continued)**

**S112980121**

Violations Found: Yes  
Eval Type: Routine done by local agency  
Eval Notes: Not reported  
Eval Division: San Bernardino County Fire Department  
Eval Program: HW  
Eval Source: CERS

**Enforcement Action:**

Site ID: 359112  
Site Name: Titan Industrial Metal Corp  
Site Address: 14930 VALLEY BLVD  
Site City: FONTANA  
Site Zip: 92335  
Enf Action Date: 11-05-2019  
Enf Action Type: Staff Enforcement Letter  
Enf Action Description: Staff Enforcement Letter  
Enf Action Notes: A notice of violation was issued on November 5, 2019 for a late Corrective Action Plan for exceedances during the 2015-2016, 2016-2017, and 2017-2018 reporting years.  
Enf Action Division: Water Boards  
Enf Action Program: INDSTW  
Enf Action Source: SMARTS

**Coordinates:**

Site ID: 359112  
Facility Name: Titan Industrial Metal Corp  
Env Int Type Code: HWG  
Program ID: 10645288  
Coord Name: Not reported  
Ref Point Type Desc: Center of a facility or station.  
Latitude: 34.070260  
Longitude: -117.479180

**Affiliation:**

Affiliation Type Desc: Environmental Contact  
Entity Name: Grant Tuttle  
Entity Title: Not reported  
Affiliation Address: 10017 Live Oak Avenue  
Affiliation City: Fontana  
Affiliation State: CA  
Affiliation Country: Not reported  
Affiliation Zip: 92335  
Affiliation Phone: Not reported

Affiliation Type Desc: Identification Signer  
Entity Name: Wade Riddering  
Entity Title: REPA  
Affiliation Address: Not reported  
Affiliation City: Not reported  
Affiliation State: Not reported  
Affiliation Country: Not reported  
Affiliation Zip: Not reported  
Affiliation Phone: Not reported

Affiliation Type Desc: Property Owner  
Entity Name: Grant Tuttle

Map ID  
Direction  
Distance  
Elevation

MAP FINDINGS

Site

Database(s)

EDR ID Number  
EPA ID Number

**TITAN INDUSTRIAL METAL CORP (Continued)**

**S112980121**

Violation Notes: requires modification to any portion of the business plan.  
Returned to compliance on 04/13/2018. OBSERVATION: Hazardous materials inventory submitted on 02/15/2018 is not consistent with what was observed on-site. CORRECTIVE ACTION: Submit the updated business plan information into the California Environmental Reporting System (CERS).

Violation Division: San Bernardino County Fire Department  
Violation Program: HMRRP  
Violation Source: CERS

Evaluation:

Eval General Type: Compliance Evaluation Inspection  
Eval Date: 06-08-2021  
Violations Found: No  
Eval Type: Routine done by local agency  
Eval Notes: Not reported  
Eval Division: San Bernardino County Fire Department  
Eval Program: HW  
Eval Source: CERS

Eval General Type: Compliance Evaluation Inspection  
Eval Date: 03-05-2018  
Violations Found: Yes  
Eval Type: Routine done by local agency  
Eval Notes: Not reported  
Eval Division: San Bernardino County Fire Department  
Eval Program: HMRRP  
Eval Source: CERS

Eval General Type: Compliance Evaluation Inspection  
Eval Date: 06-08-2021  
Violations Found: No  
Eval Type: Routine done by local agency  
Eval Notes: Not reported  
Eval Division: San Bernardino County Fire Department  
Eval Program: APSA  
Eval Source: CERS

Eval General Type: Compliance Evaluation Inspection  
Eval Date: 06-08-2021  
Violations Found: Yes  
Eval Type: Routine done by local agency  
Eval Notes: Not reported  
Eval Division: San Bernardino County Fire Department  
Eval Program: HMRRP  
Eval Source: CERS

Eval General Type: Compliance Evaluation Inspection  
Eval Date: 03-05-2018  
Violations Found: Yes  
Eval Type: Routine done by local agency  
Eval Notes: Not reported  
Eval Division: San Bernardino County Fire Department  
Eval Program: APSA  
Eval Source: CERS

Eval General Type: Compliance Evaluation Inspection  
Eval Date: 03-05-2018

Map ID  
Direction  
Distance  
Elevation

MAP FINDINGS

Site

Database(s)

EDR ID Number  
EPA ID Number

**TITAN INDUSTRIAL METAL CORP (Continued)**

**S112980121**

Violation Notes: Returned to compliance on 04/13/2018. OBSERVATION: Training documentation related to hazardous materials handling were not available for review. Per operator, the training is being conducted, the documents were not available for review. CORRECTIVE ACTION: Submit the sign in sheet, a summary of the training, and the signed Certificate of Compliance indicating that training records are maintained for a minimum of three years.

Violation Division: San Bernardino County Fire Department  
Violation Program: HMRRP  
Violation Source: CERS

Site ID: 359112  
Site Name: Titan Industrial Metal Corp  
Violation Date: 06-08-2021  
Citation: HSC 6.95 25508.2 - California Health and Safety Code, Chapter 6.95, Section(s) 25508.2

Violation Description: Failure to annually review and electronically certify that the business plan is complete and accurate on or before the annual due date.

Violation Notes: OBSERVATION: At time of inspection, the last complete Business Plan was submitted to CERS on 1/14/19. CORRECTIVE ACTION: Review and certify the business plan annually.

Violation Division: San Bernardino County Fire Department  
Violation Program: HMRRP  
Violation Source: CERS

Site ID: 359112  
Site Name: Titan Industrial Metal Corp  
Violation Date: 03-05-2018  
Citation: 22 CCR 12 66262.34(f) - California Code of Regulations, Title 22, Chapter 12, Section(s) 66262.34(f)

Violation Description: Failure to properly label hazardous waste accumulation containers and portable tanks with the following requirements: "Hazardous Waste", name and address of the generator, physical and chemical characteristics of the Hazardous Waste, and starting accumulation date.

Violation Notes: Returned to compliance on 04/13/2018. OBSERVATION: One 55 gallon drum of oily rags located outside the shop area was observed without the following information on the label: accumulation start date (02/02/2018). CORRECTIVE ACTION: Submit photos to the CUPA demonstrating that the container listed above has been properly labeled.

Violation Division: San Bernardino County Fire Department  
Violation Program: HW  
Violation Source: CERS

Site ID: 359112  
Site Name: Titan Industrial Metal Corp  
Violation Date: 03-05-2018  
Citation: HSC 6.95 25508.1(a)-(f) - California Health and Safety Code, Chapter 6.95, Section(s) 25508.1(a)-(f)

Violation Description: Failure to electronically update business plan within 30 days of any one of the following events: A 100 percent or more increase in the quantity of a previously disclosed material. Any handling of a previously undisclosed hazardous materials at or above reportable quantities. A change of business address, business ownership, or business name. A substantial change in the handler's operations that

Map ID  
Direction  
Distance  
Elevation

MAP FINDINGS

Site

Database(s)

EDR ID Number  
EPA ID Number

**TITAN INDUSTRIAL METAL CORP (Continued)**

**S112980121**

documentation has been submitted to the appropriate agencies.

Violation Division: San Bernardino County Fire Department  
Violation Program: HW  
Violation Source: CERS

Site ID: 359112  
Site Name: Titan Industrial Metal Corp  
Violation Date: 03-05-2018  
Citation: HSC 6.67 25270.4.5(a) - California Health and Safety Code, Chapter 6.67, Section(s) 25270.4.5(a)  
Violation Description: Failure to implement the SPCC Plan.  
Violation Notes: Returned to compliance on 04/13/2018. OBSERVATION: At the time of inspection, documentation of the monthly inspections for all aboveground storage tanks was not available for review as per the SPCC Plan. CORRECTIVE ACTION: Submit a signed statement indicating that the SPCC plan has been properly implemented.

Violation Division: San Bernardino County Fire Department  
Violation Program: APSA  
Violation Source: CERS

Site ID: 359112  
Site Name: Titan Industrial Metal Corp  
Violation Date: 03-05-2018  
Citation: HSC 6.95 25508(a)(1) - California Health and Safety Code, Chapter 6.95, Section(s) 25508(a)(1)  
Violation Description: Failure to complete and electronically submit a site map with all required content.  
Violation Notes: Returned to compliance on 04/13/2018. OBSERVATION: The following elements are missing from the facility site map submitted on 02/15/2018: location of hazardous wastes and materials. CORRECTIVE ACTION: Submit an accurate and complete site map into the California Environmental Reporting System (CERS).

Violation Division: San Bernardino County Fire Department  
Violation Program: HMRRP  
Violation Source: CERS

Site ID: 359112  
Site Name: Titan Industrial Metal Corp  
Violation Date: 11-05-2019  
Citation: R8-2012-0012 - Scrap Metal Recyclers Permit  
Violation Description: SW - Deficient Report  
Violation Notes: A violation notice was issued on November 5, 2019 due to a late Phase II Corrective Action Plan for the exceedances from the 2015-2016, 2016-2017, and 2017-2018 reporting years.

Violation Division: Water Boards  
Violation Program: INDSTW  
Violation Source: SMARTS

Site ID: 359112  
Site Name: Titan Industrial Metal Corp  
Violation Date: 03-05-2018  
Citation: HSC 6.95 25505(a)(4) - California Health and Safety Code, Chapter 6.95, Section(s) 25505(a)(4)  
Violation Description: Failure to provide initial and annual training to all employees in safety procedures in the event of a release or threatened release of a hazardous material or failure to document and maintain training records for a minimum of three years.

Map ID  
 Direction  
 Distance  
 Elevation

MAP FINDINGS

Site \_\_\_\_\_ Database(s) \_\_\_\_\_ EDR ID Number  
 \_\_\_\_\_ EPA ID Number

**TITAN INDUSTRIAL METAL CORP (Continued)**

**S112980121**

Affiliation City: San Bernardino  
 Affiliation State: CA  
 Affiliation Country: Not reported  
 Affiliation Zip: 92415-0153  
 Affiliation Phone: (909) 386-8401

Affiliation Type Desc: Document Preparer  
 Entity Name: Wade Riddering  
 Entity Title: Not reported  
 Affiliation Address: Not reported  
 Affiliation City: Not reported  
 Affiliation State: Not reported  
 Affiliation Country: Not reported  
 Affiliation Zip: Not reported  
 Affiliation Phone: Not reported

Affiliation Type Desc: Legal Owner  
 Entity Name: Grant Tuttle  
 Entity Title: Not reported  
 Affiliation Address: 10017 Live Oak Avenue  
 Affiliation City: Fontana  
 Affiliation State: CA  
 Affiliation Country: United States  
 Affiliation Zip: 92335  
 Affiliation Phone: (909) 355-8811

Affiliation Type Desc: Operator  
 Entity Name: Titan Industrial Metal Corp.  
 Entity Title: Not reported  
 Affiliation Address: Not reported  
 Affiliation City: Not reported  
 Affiliation State: Not reported  
 Affiliation Country: Not reported  
 Affiliation Zip: Not reported  
 Affiliation Phone: (909) 355-8811

Name: TITAN INDUSTRIAL METAL CORP  
 Address: 14930 VALLEY BLVD  
 City,State,Zip: FONTANA, CA 92335  
 Site ID: 359112  
 CERS ID: 843376  
 CERS Description: Industrial Facility Storm Water

Violations:  
 Site ID: 359112  
 Site Name: Titan Industrial Metal Corp  
 Violation Date: 03-05-2018  
 Citation: HSC 6.5 25211.3 - California Health and Safety Code, Chapter 6.5, Section(s) 25211.3  
 Violation Description: Failure of certified appliance recycler (CAR) to provide documentation that all materials that require special handling (MRSH) have been removed.  
 Violation Notes: Returned to compliance on 04/13/2018. OBSERVATION: At the time of inspection it was observed that this facility accepts orphan appliances and is not completing DTSC Form 1459 and DTSC Form 1468. Form 1468 shall be submitted to this CUPA and to DTSC. CORRECTIVE ACTION: Submit a signed statement indicating that applicable

Map ID  
Direction  
Distance  
Elevation

MAP FINDINGS

Site

Database(s)

EDR ID Number  
EPA ID Number

**TITAN INDUSTRIAL METAL CORP (Continued)**

**S112980121**

Affiliation Zip: 92335  
Affiliation Phone: Not reported

Affiliation Type Desc: Identification Signer  
Entity Name: Wade Riddering  
Entity Title: REPA  
Affiliation Address: Not reported  
Affiliation City: Not reported  
Affiliation State: Not reported  
Affiliation Country: Not reported  
Affiliation Zip: Not reported  
Affiliation Phone: Not reported

Affiliation Type Desc: Property Owner  
Entity Name: Grant Tuttle  
Entity Title: Not reported  
Affiliation Address: 10017 Live Oak Avenue  
Affiliation City: Fontana  
Affiliation State: CA  
Affiliation Country: United States  
Affiliation Zip: 92335  
Affiliation Phone: (909) 355-8811

Affiliation Type Desc: Parent Corporation  
Entity Name: TITAN INDUSTRIAL METALS CORP  
Entity Title: Not reported  
Affiliation Address: Not reported  
Affiliation City: Not reported  
Affiliation State: Not reported  
Affiliation Country: Not reported  
Affiliation Zip: Not reported  
Affiliation Phone: Not reported

Affiliation Type Desc: Facility Mailing Address  
Entity Name: Mailing Address  
Entity Title: Not reported  
Affiliation Address: 10017 Live Oak Avenue  
Affiliation City: Fontana  
Affiliation State: CA  
Affiliation Country: Not reported  
Affiliation Zip: 92335  
Affiliation Phone: Not reported

Affiliation Type Desc: Owner/Operator  
Entity Name: Titan Industrial Metal Corporation  
Entity Title: Operator  
Affiliation Address: 10017 Live Oak Avenue  
Affiliation City: Fontana  
Affiliation State: CA  
Affiliation Country: Not reported  
Affiliation Zip: 92335  
Affiliation Phone: Not reported

Affiliation Type Desc: CUPA District  
Entity Name: San Bernardino County Fire  
Entity Title: Not reported  
Affiliation Address: 620 South E Street



Map ID  
Direction  
Distance  
Elevation

MAP FINDINGS

Site

Database(s)

EDR ID Number  
EPA ID Number

**TITAN INDUSTRIAL METAL CORP (Continued)**

**S112980121**

Eval Division: San Bernardino County Fire Department  
Eval Program: HMRRP  
Eval Source: CERS

Eval General Type: Compliance Evaluation Inspection  
Eval Date: 03-05-2018  
Violations Found: Yes  
Eval Type: Routine done by local agency  
Eval Notes: Not reported  
Eval Division: San Bernardino County Fire Department  
Eval Program: APSA  
Eval Source: CERS

Eval General Type: Compliance Evaluation Inspection  
Eval Date: 03-05-2018  
Violations Found: Yes  
Eval Type: Routine done by local agency  
Eval Notes: Not reported  
Eval Division: San Bernardino County Fire Department  
Eval Program: HW  
Eval Source: CERS

**Enforcement Action:**

Site ID: 359112  
Site Name: Titan Industrial Metal Corp  
Site Address: 14930 VALLEY BLVD  
Site City: FONTANA  
Site Zip: 92335  
Enf Action Date: 11-05-2019  
Enf Action Type: Staff Enforcement Letter  
Enf Action Description: Staff Enforcement Letter  
Enf Action Notes: A notice of violation was issued on November 5, 2019 for a late Corrective Action Plan for exceedances during the 2015-2016, 2016-2017, and 2017-2018 reporting years.  
Enf Action Division: Water Boards  
Enf Action Program: INDSTW  
Enf Action Source: SMARTS

**Coordinates:**

Site ID: 359112  
Facility Name: Titan Industrial Metal Corp  
Env Int Type Code: HWG  
Program ID: 10645288  
Coord Name: Not reported  
Ref Point Type Desc: Center of a facility or station.  
Latitude: 34.070260  
Longitude: -117.479180

**Affiliation:**

Affiliation Type Desc: Environmental Contact  
Entity Name: Grant Tuttle  
Entity Title: Not reported  
Affiliation Address: 10017 Live Oak Avenue  
Affiliation City: Fontana  
Affiliation State: CA  
Affiliation Country: Not reported

Map ID  
Direction  
Distance  
Elevation

MAP FINDINGS

Site

Database(s)

EDR ID Number  
EPA ID Number

**TITAN INDUSTRIAL METAL CORP (Continued)**

**S112980121**

Violation Division: San Bernardino County Fire Department  
Violation Program: HW  
Violation Source: CERS

Site ID: 359112  
Site Name: Titan Industrial Metal Corp  
Violation Date: 03-05-2018  
Citation: HSC 6.95 25508.1(a)-(f) - California Health and Safety Code, Chapter 6.95, Section(s) 25508.1(a)-(f)

Violation Description: Failure to electronically update business plan within 30 days of any one of the following events: A 100 percent or more increase in the quantity of a previously disclosed material. Any handling of a previously undisclosed hazardous materials at or above reportable quantities. A change of business address, business ownership, or business name. A substantial change in the handler's operations that requires modification to any portion of the business plan.

Violation Notes: Returned to compliance on 04/13/2018. OBSERVATION: Hazardous materials inventory submitted on 02/15/2018 is not consistent with what was observed on-site. CORRECTIVE ACTION: Submit the updated business plan information into the California Environmental Reporting System (CERS).

Violation Division: San Bernardino County Fire Department  
Violation Program: HMRRP  
Violation Source: CERS

**Evaluation:**

Eval General Type: Compliance Evaluation Inspection  
Eval Date: 06-08-2021  
Violations Found: No  
Eval Type: Routine done by local agency  
Eval Notes: Not reported  
Eval Division: San Bernardino County Fire Department  
Eval Program: HW  
Eval Source: CERS

Eval General Type: Compliance Evaluation Inspection  
Eval Date: 03-05-2018  
Violations Found: Yes  
Eval Type: Routine done by local agency  
Eval Notes: Not reported  
Eval Division: San Bernardino County Fire Department  
Eval Program: HMRRP  
Eval Source: CERS

Eval General Type: Compliance Evaluation Inspection  
Eval Date: 06-08-2021  
Violations Found: No  
Eval Type: Routine done by local agency  
Eval Notes: Not reported  
Eval Division: San Bernardino County Fire Department  
Eval Program: APSA  
Eval Source: CERS

Eval General Type: Compliance Evaluation Inspection  
Eval Date: 06-08-2021  
Violations Found: Yes  
Eval Type: Routine done by local agency  
Eval Notes: Not reported

Map ID  
Direction  
Distance  
Elevation

MAP FINDINGS

Site

Database(s)

EDR ID Number  
EPA ID Number

TITAN INDUSTRIAL METAL CORP (Continued)

S112980121

II Corrective Action Plan for the exceedances from the 2015-2016, 2016-2017, and 2017-2018 reporting years.

Violation Division: Water Boards  
Violation Program: INDSTW  
Violation Source: SMARTS

Site ID: 359112  
Site Name: Titan Industrial Metal Corp  
Violation Date: 03-05-2018  
Citation: HSC 6.95 25505(a)(4) - California Health and Safety Code, Chapter 6.95, Section(s) 25505(a)(4)

Violation Description: Failure to provide initial and annual training to all employees in safety procedures in the event of a release or threatened release of a hazardous material or failure to document and maintain training records for a minimum of three years.

Violation Notes: Returned to compliance on 04/13/2018. OBSERVATION: Training documentation related to hazardous materials handling were not available for review. Per operator, the training is being conducted, the documents were not available for review. CORRECTIVE ACTION: Submit the sign in sheet, a summary of the training, and the signed Certificate of Compliance indicating that training records are maintained for a minimum of three years.

Violation Division: San Bernardino County Fire Department  
Violation Program: HMRRP  
Violation Source: CERS

Site ID: 359112  
Site Name: Titan Industrial Metal Corp  
Violation Date: 06-08-2021  
Citation: HSC 6.95 25508.2 - California Health and Safety Code, Chapter 6.95, Section(s) 25508.2

Violation Description: Failure to annually review and electronically certify that the business plan is complete and accurate on or before the annual due date.

Violation Notes: OBSERVATION: At time of inspection, the last complete Business Plan was submitted to CERS on 1/14/19. CORRECTIVE ACTION: Review and certify the business plan annually.

Violation Division: San Bernardino County Fire Department  
Violation Program: HMRRP  
Violation Source: CERS

Site ID: 359112  
Site Name: Titan Industrial Metal Corp  
Violation Date: 03-05-2018  
Citation: 22 CCR 12 66262.34(f) - California Code of Regulations, Title 22, Chapter 12, Section(s) 66262.34(f)

Violation Description: Failure to properly label hazardous waste accumulation containers and portable tanks with the following requirements: "Hazardous Waste", name and address of the generator, physical and chemical characteristics of the Hazardous Waste, and starting accumulation date.

Violation Notes: Returned to compliance on 04/13/2018. OBSERVATION: One 55 gallon drum of oily rags located outside the shop area was observed without the following information on the label: accumulation start date (02/02/2018). CORRECTIVE ACTION: Submit photos to the CUPA demonstrating that the container listed above has been properly labeled.

Map ID  
Direction  
Distance  
Elevation

MAP FINDINGS

Site

Database(s)

EDR ID Number  
EPA ID Number

**TITAN INDUSTRIAL METAL CORP (Continued)**

**S112980121**

CERS Description: Chemical Storage Facilities

Violations:

Site ID: 359112  
Site Name: Titan Industrial Metal Corp  
Violation Date: 03-05-2018  
Citation: HSC 6.5 25211.3 - California Health and Safety Code, Chapter 6.5, Section(s) 25211.3

Violation Description: Failure of certified appliance recycler (CAR) to provide documentation that all materials that require special handling (MRSH) have been removed.

Violation Notes: Returned to compliance on 04/13/2018. OBSERVATION: At the time of inspection it was observed that this facility accepts orphan appliances and is not completing DTSC Form 1459 and DTSC Form 1468. Form 1468 shall be submitted to this CUPA and to DTSC. CORRECTIVE ACTION: Submit a signed statement indicating that applicable documentation has been submitted to the appropriate agencies.

Violation Division: San Bernardino County Fire Department  
Violation Program: HW  
Violation Source: CERS

Site ID: 359112  
Site Name: Titan Industrial Metal Corp  
Violation Date: 03-05-2018  
Citation: HSC 6.67 25270.4.5(a) - California Health and Safety Code, Chapter 6.67, Section(s) 25270.4.5(a)

Violation Description: Failure to implement the SPCC Plan.

Violation Notes: Returned to compliance on 04/13/2018. OBSERVATION: At the time of inspection, documentation of the monthly inspections for all aboveground storage tanks was not available for review as per the SPCC Plan. CORRECTIVE ACTION: Submit a signed statement indicating that the SPCC plan has been properly implemented.

Violation Division: San Bernardino County Fire Department  
Violation Program: APSA  
Violation Source: CERS

Site ID: 359112  
Site Name: Titan Industrial Metal Corp  
Violation Date: 03-05-2018  
Citation: HSC 6.95 25508(a)(1) - California Health and Safety Code, Chapter 6.95, Section(s) 25508(a)(1)

Violation Description: Failure to complete and electronically submit a site map with all required content.

Violation Notes: Returned to compliance on 04/13/2018. OBSERVATION: The following elements are missing from the facility site map submitted on 02/15/2018: location of hazardous wastes and materials. CORRECTIVE ACTION: Submit an accurate and complete site map into the California Environmental Reporting System (CERS).

Violation Division: San Bernardino County Fire Department  
Violation Program: HMRRP  
Violation Source: CERS

Site ID: 359112  
Site Name: Titan Industrial Metal Corp  
Violation Date: 11-05-2019  
Citation: R8-2012-0012 - Scrap Metal Recyclers Permit  
Violation Description: SW - Deficient Report

Violation Notes: A violation notice was issued on November 5, 2019 due to a late Phase

Map ID  
Direction  
Distance  
Elevation

MAP FINDINGS

Site

Database(s)

EDR ID Number  
EPA ID Number

**TITAN INDUSTRIAL METAL CORP (Continued)**

**S112980121**

Name: TITAN INDUSTRIAL METAL CORP  
Address: 14930 VALLEY BLVD  
City,State,Zip: FONTANA, CA 92335  
Region: SAN BERNARDINO  
Facility ID: FA0016739  
Owner: Grant Tuttle  
Permit Number: PT0035954  
Permit Category: SMALL QUANTITY GENERATOR  
Facility Status: ACTIVE  
Expiration Date: 01/31/2022

Name: TITAN INDUSTRIAL METAL CORP  
Address: 14930 VALLEY BLVD  
City,State,Zip: FONTANA, CA 92335  
Region: SAN BERNARDINO  
Facility ID: FA0016739  
Owner: Grant Tuttle  
Permit Number: PT0038508  
Permit Category: APPLIANCE RECYCLER  
Facility Status: ACTIVE  
Expiration Date: 01/31/2020

**CIWQS:**

Name: TITAN INDUSTRIAL METAL CORPORATION  
Address: 14930 VALLEY BLVD  
City,State,Zip: FONTANA, CA 92335  
Agency: Titan Industrial Metal Corporation  
Agency Address: 10017 Live Oak Avenue, Fontana, CA 92335  
Place/Project Type: Industrial - Scrap and Waste Materials  
SIC/NAICS: 5093  
Region: 8  
Program: INDSTW  
Regulatory Measure Status: Active  
Regulatory Measure Type: Region 8 - Scrap Metal Permit  
Order Number: R8-2012-0012  
WDID: 8 36MR000062  
NPDES Number: CAG618001  
Adoption Date: Not reported  
Effective Date: 12/30/2015  
Termination Date: Not reported  
Expiration/Review Date: Not reported  
Design Flow: Not reported  
Major/Minor: Not reported  
Complexity: Not reported  
TTWQ: Not reported  
Enforcement Actions within 5 years: 2  
Violations within 5 years: 1  
Latitude: 34.07143  
Longitude: -117.47915

**CERS:**

Name: TITAN INDUSTRIAL METAL CORP  
Address: 14930 VALLEY BLVD  
City,State,Zip: FONTANA, CA 92335  
Site ID: 359112  
CERS ID: 10645288

Map ID  
Direction  
Distance  
Elevation

MAP FINDINGS

Site

Database(s)

EDR ID Number  
EPA ID Number

**TITAN INDUSTRIAL METAL CORP (Continued)**

**S112980121**

Developer City: Not reported  
Developer State: California  
Developer Zip: Not reported  
Developer Contact: Not reported  
Developer Contact Title: Not reported  
Constype Linear Utility Ind: Not reported  
Emergency Phone: Not reported  
Emergency Phone Ext: Not reported  
Constype Above Ground Ind: Not reported  
Constype Below Ground Ind: Not reported  
Constype Cable Line Ind: Not reported  
Constype Comm Line Ind: Not reported  
Constype Commercial Ind: Not reported  
Constype Electrical Line Ind: Not reported  
Constype Gas Line Ind: Not reported  
Constype Industrial Ind: Not reported  
Constype Other Description: Not reported  
Constype Other Ind: Not reported  
Constype Recons Ind: Not reported  
Constype Residential Ind: Not reported  
Constype Transport Ind: Not reported  
Constype Utility Description: Not reported  
Constype Utility Ind: Not reported  
Constype Water Sewer Ind: Not reported  
Dir Discharge Uswater Ind: N  
Receiving Water Name: San Sevaine Chanel  
Certifier: Grant Tuttle  
Certifier Title: President  
Certification Date: 20-DEC-15  
Primary Sic: 5093-Scrap and Waste Materials  
Secondary Sic: Not reported  
Tertiary Sic: Not reported

San Bern. Co. Permit:

Name: TITAN INDUSTRIAL METAL CORP  
Address: 14930 VALLEY BLVD  
City,State,Zip: FONTANA, CA 92335  
Region: SAN BERNARDINO  
Facility ID: FA0016739  
Owner: Grant Tuttle  
Permit Number: PT0035955  
Permit Category: APSA 1,320-10,000 GAL FAC CAPACITY  
Facility Status: ACTIVE  
Expiration Date: 01/31/2022

Name: TITAN INDUSTRIAL METAL CORP  
Address: 14930 VALLEY BLVD  
City,State,Zip: FONTANA, CA 92335  
Region: SAN BERNARDINO  
Facility ID: FA0016739  
Owner: Grant Tuttle  
Permit Number: PT0035953  
Permit Category: HAZARDOUS MATERIALS 4-10 CHEMICALS  
Facility Status: ACTIVE  
Expiration Date: 01/31/2022

Map ID  
Direction  
Distance  
Elevation

MAP FINDINGS

Site

Database(s) EDR ID Number  
EPA ID Number

TITAN INDUSTRIAL METAL CORP (Continued)

S112980121

Constype Residential Ind:	Not reported
Constype Transport Ind:	Not reported
Constype Utility Description:	Not reported
Constype Utility Ind:	Not reported
Constype Water Sewer Ind:	Not reported
Dir Discharge Uswater Ind:	Not reported
Receiving Water Name:	Not reported
Certifier:	Not reported
Certifier Title:	Not reported
Certification Date:	Not reported
Primary Sic:	Not reported
Secondary Sic:	Not reported
Tertiary Sic:	Not reported
NPDES Number:	Not reported
Status:	Not reported
Agency Number:	Not reported
Region:	8
Regulatory Measure ID:	467815
Order Number:	Not reported
Regulatory Measure Type:	Region 8 - Scrap Metal Permit
Place ID:	Not reported
WDID:	8 36MR000062
Program Type:	Not reported
Adoption Date Of Regulatory Measure:	Not reported
Effective Date Of Regulatory Measure:	Not reported
Expiration Date Of Regulatory Measure:	Not reported
Termination Date Of Regulatory Measure:	Not reported
Discharge Name:	Not reported
Discharge Address:	Not reported
Discharge City:	Not reported
Discharge State:	Not reported
Discharge Zip:	Not reported
Received Date:	12/20/2015
Processed Date:	12/30/2015
Status:	Active
Status Date:	12/30/2015
Place Size:	3.28
Place Size Unit:	Acres
Contact:	Grant Tuttle
Contact Title:	Not reported
Contact Phone:	909-355-8811
Contact Phone Ext:	Not reported
Contact Email:	gtuttle@titanindustrialmetal.com
Operator Name:	Titan Industrial Metal Corporation
Operator Address:	10017 Live Oak Avenue
Operator City:	Fontana
Operator State:	California
Operator Zip:	92335
Operator Contact:	Grant Tuttle
Operator Contact Title:	Not reported
Operator Contact Phone:	909-355-8811
Operator Contact Phone Ext:	Not reported
Operator Contact Email:	gtuttle@titanindustrialmetal.com
Operator Type:	Private Business
Developer:	Not reported
Developer Address:	Not reported

Map ID  
Direction  
Distance  
Elevation

MAP FINDINGS

Site

Database(s) EDR ID Number  
EPA ID Number

TITAN INDUSTRIAL METAL CORP (Continued)

S112980121

Order Number: Not reported  
Regulatory Measure Type: Enrollee  
Place ID: Not reported  
WDID: 8 36MR000062  
Program Type: Region 8 - Scrap Metal Permit  
Adoption Date Of Regulatory Measure: Not reported  
Effective Date Of Regulatory Measure: 12/30/2015  
Expiration Date Of Regulatory Measure: Not reported  
Termination Date Of Regulatory Measure: Not reported  
Discharge Name: Titan Industrial Metal Corporation  
Discharge Address: 10017 Live Oak Avenue  
Discharge City: Fontana  
Discharge State: California  
Discharge Zip: 92335  
Received Date: Not reported  
Processed Date: Not reported  
Status: Not reported  
Status Date: Not reported  
Place Size: Not reported  
Place Size Unit: Not reported  
Contact: Not reported  
Contact Title: Not reported  
Contact Phone: Not reported  
Contact Phone Ext: Not reported  
Contact Email: Not reported  
Operator Name: Not reported  
Operator Address: Not reported  
Operator City: Not reported  
Operator State: Not reported  
Operator Zip: Not reported  
Operator Contact: Not reported  
Operator Contact Title: Not reported  
Operator Contact Phone: Not reported  
Operator Contact Phone Ext: Not reported  
Operator Contact Email: Not reported  
Operator Type: Not reported  
Developer: Not reported  
Developer Address: Not reported  
Developer City: Not reported  
Developer State: Not reported  
Developer Zip: Not reported  
Developer Contact: Not reported  
Developer Contact Title: Not reported  
Constype Linear Utility Ind: Not reported  
Emergency Phone: Not reported  
Emergency Phone Ext: Not reported  
Constype Above Ground Ind: Not reported  
Constype Below Ground Ind: Not reported  
Constype Cable Line Ind: Not reported  
Constype Comm Line Ind: Not reported  
Constype Commercial Ind: Not reported  
Constype Electrical Line Ind: Not reported  
Constype Gas Line Ind: Not reported  
Constype Industrial Ind: Not reported  
Constype Other Description: Not reported  
Constype Other Ind: Not reported  
Constype Recons Ind: Not reported



Map ID  
Direction  
Distance  
Elevation

MAP FINDINGS

Site

Database(s)

EDR ID Number  
EPA ID Number

**TITAN INDUSTRIAL METAL CORP (Continued)**

**S112980121**

Constype Commercial Ind: Not reported  
Constype Electrical Line Ind: Not reported  
Constype Gas Line Ind: Not reported  
Constype Industrial Ind: Not reported  
Constype Other Description: Not reported  
Constype Other Ind: Not reported  
Constype Recons Ind: Not reported  
Constype Residential Ind: Not reported  
Constype Transport Ind: Not reported  
Constype Utility Description: Not reported  
Constype Utility Ind: Not reported  
Constype Water Sewer Ind: Not reported  
Dir Discharge Uswater Ind: N  
Receiving Water Name: San Sevaine Chanel  
Certifier: Grant Tuttle  
Certifier Title: President  
Certification Date: 20-DEC-15  
Primary Sic: 5093-Scrap and Waste Materials  
Secondary Sic: Not reported  
Tertiary Sic: Not reported

Name: TITAN INDUSTRIAL METAL CORPORATION  
Address: 14930 VALLEY BLVD  
City,State,Zip: FONTANA, CA 92335  
Facility Status: Not reported  
NPDES Number: Not reported  
Region: Not reported  
Agency Number: Not reported  
Regulatory Measure ID: Not reported  
Place ID: Not reported  
Order Number: Not reported  
WDID: 8 36MR000062  
Regulatory Measure Type: Region 8 - Scrap Metal Permit  
Program Type: Not reported  
Adoption Date Of Regulatory Measure: Not reported  
Effective Date Of Regulatory Measure: Not reported  
Termination Date Of Regulatory Measure: Not reported  
Expiration Date Of Regulatory Measure: Not reported  
Discharge Address: Not reported  
Discharge Name: Not reported  
Discharge City: Not reported  
Discharge State: Not reported  
Discharge Zip: Not reported  
Status: Active  
Status Date: 12/10/2018  
Operator Name: Titan Industrial Metal Corporation  
Operator Address: 10017 Live Oak Avenue  
Operator City: Fontana  
Operator State: California  
Operator Zip: 92335

NPDES as of 03/2018:  
NPDES Number: Not reported  
Status: Active  
Agency Number: 0  
Region: 8  
Regulatory Measure ID: 467815

Map ID  
Direction  
Distance  
Elevation

MAP FINDINGS

Site

Database(s)

EDR ID Number  
EPA ID Number

**TITAN INDUSTRIAL METAL CORP (Continued)**

**S112980121**

Tertiary Sic:	Not reported
NPDES Number:	Not reported
Status:	Not reported
Agency Number:	Not reported
Region:	8
Regulatory Measure ID:	467815
Order Number:	Not reported
Regulatory Measure Type:	Region 8 - Scrap Metal Permit
Place ID:	Not reported
WDID:	8 36MR000062
Program Type:	Not reported
Adoption Date Of Regulatory Measure:	Not reported
Effective Date Of Regulatory Measure:	Not reported
Expiration Date Of Regulatory Measure:	Not reported
Termination Date Of Regulatory Measure:	Not reported
Discharge Name:	Not reported
Discharge Address:	Not reported
Discharge City:	Not reported
Discharge State:	Not reported
Discharge Zip:	Not reported
Received Date:	12/20/2015
Processed Date:	12/30/2015
Status:	Active
Status Date:	12/30/2015
Place Size:	3.28
Place Size Unit:	Acres
Contact:	Grant Tuttle
Contact Title:	Not reported
Contact Phone:	909-355-8811
Contact Phone Ext:	Not reported
Contact Email:	gtuttle@titanindustrialmetal.com
Operator Name:	Titan Industrial Metal Corporation
Operator Address:	10017 Live Oak Avenue
Operator City:	Fontana
Operator State:	California
Operator Zip:	92335
Operator Contact:	Grant Tuttle
Operator Contact Title:	Not reported
Operator Contact Phone:	909-355-8811
Operator Contact Phone Ext:	Not reported
Operator Contact Email:	gtuttle@titanindustrialmetal.com
Operator Type:	Private Business
Developer:	Not reported
Developer Address:	Not reported
Developer City:	Not reported
Developer State:	California
Developer Zip:	Not reported
Developer Contact:	Not reported
Developer Contact Title:	Not reported
Constype Linear Utility Ind:	Not reported
Emergency Phone:	Not reported
Emergency Phone Ext:	Not reported
Constype Above Ground Ind:	Not reported
Constype Below Ground Ind:	Not reported
Constype Cable Line Ind:	Not reported
Constype Comm Line Ind:	Not reported

Map ID  
Direction  
Distance  
Elevation

MAP FINDINGS

Site

Database(s) EDR ID Number  
EPA ID Number

TITAN INDUSTRIAL METAL CORP (Continued)

S112980121

Discharge State:	California
Discharge Zip:	92335
Received Date:	Not reported
Processed Date:	Not reported
Status:	Not reported
Status Date:	Not reported
Place Size:	Not reported
Place Size Unit:	Not reported
Contact:	Not reported
Contact Title:	Not reported
Contact Phone:	Not reported
Contact Phone Ext:	Not reported
Contact Email:	Not reported
Operator Name:	Not reported
Operator Address:	Not reported
Operator City:	Not reported
Operator State:	Not reported
Operator Zip:	Not reported
Operator Contact:	Not reported
Operator Contact Title:	Not reported
Operator Contact Phone:	Not reported
Operator Contact Phone Ext:	Not reported
Operator Contact Email:	Not reported
Operator Type:	Not reported
Developer:	Not reported
Developer Address:	Not reported
Developer City:	Not reported
Developer State:	Not reported
Developer Zip:	Not reported
Developer Contact:	Not reported
Developer Contact Title:	Not reported
Constype Linear Utility Ind:	Not reported
Emergency Phone:	Not reported
Emergency Phone Ext:	Not reported
Constype Above Ground Ind:	Not reported
Constype Below Ground Ind:	Not reported
Constype Cable Line Ind:	Not reported
Constype Comm Line Ind:	Not reported
Constype Commercial Ind:	Not reported
Constype Electrical Line Ind:	Not reported
Constype Gas Line Ind:	Not reported
Constype Industrial Ind:	Not reported
Constype Other Description:	Not reported
Constype Other Ind:	Not reported
Constype Recons Ind:	Not reported
Constype Residential Ind:	Not reported
Constype Transport Ind:	Not reported
Constype Utility Description:	Not reported
Constype Utility Ind:	Not reported
Constype Water Sewer Ind:	Not reported
Dir Discharge Uswater Ind:	Not reported
Receiving Water Name:	Not reported
Certifier:	Not reported
Certifier Title:	Not reported
Certification Date:	Not reported
Primary Sic:	Not reported
Secondary Sic:	Not reported

Map ID  
Direction  
Distance  
Elevation

MAP FINDINGS

Site

Database(s)

EDR ID Number  
EPA ID Number

**TITAN INDUSTRIAL METAL CORP (Continued)**

**S112980121**

**CERS TANKS:**

Name: TITAN INDUSTRIAL METAL CORP  
Address: 14930 VALLEY BLVD  
City,State,Zip: FONTANA, CA 92335  
Site ID: 359112  
CERS ID: 10645288  
CERS Description: Aboveground Petroleum Storage

**NPDES:**

Name: TITAN INDUSTRIAL METAL CORPORATION  
Address: 14930 VALLEY BLVD  
City,State,Zip: FONTANA, CA 92335  
Facility Status: Active  
NPDES Number: Not reported  
Region: 8  
Agency Number: 0  
Regulatory Measure ID: 467815  
Place ID: Not reported  
Order Number: Not reported  
WDID: 8 36MR000062  
Regulatory Measure Type: Enrollee  
Program Type: Region 8 - Scrap Metal Permit  
Adoption Date Of Regulatory Measure: Not reported  
Effective Date Of Regulatory Measure: 12/30/2015  
Termination Date Of Regulatory Measure: Not reported  
Expiration Date Of Regulatory Measure: Not reported  
Discharge Address: 10017 Live Oak Avenue  
Discharge Name: Titan Industrial Metal Corporation  
Discharge City: Fontana  
Discharge State: California  
Discharge Zip: 92335  
Status: Not reported  
Status Date: Not reported  
Operator Name: Not reported  
Operator Address: Not reported  
Operator City: Not reported  
Operator State: Not reported  
Operator Zip: Not reported

**NPDES as of 03/2018:**

NPDES Number: Not reported  
Status: Active  
Agency Number: 0  
Region: 8  
Regulatory Measure ID: 467815  
Order Number: Not reported  
Regulatory Measure Type: Enrollee  
Place ID: Not reported  
WDID: 8 36MR000062  
Program Type: Region 8 - Scrap Metal Permit  
Adoption Date Of Regulatory Measure: Not reported  
Effective Date Of Regulatory Measure: 12/30/2015  
Expiration Date Of Regulatory Measure: Not reported  
Termination Date Of Regulatory Measure: Not reported  
Discharge Name: Titan Industrial Metal Corporation  
Discharge Address: 10017 Live Oak Avenue  
Discharge City: Fontana

MAP FINDINGS

Map ID  
Direction  
Distance  
Elevation

Site

Database(s)

EDR ID Number  
EPA ID Number

**TITAN CONSOLIDATED INDUSTRIES INC (Continued)**

**1018273558**

Evaluation Action Summary:

Evaluations:

No Evaluations Found

**B7**

**TITAN CONSOLIDATED INDUSTRIES INC**  
**14930 VALLEY BLVD**  
**FONTANA, CA 92335**

**ECHO**

**1024630037**  
**N/A**

< 1/8  
1 ft.

**Site 2 of 18 in cluster B**

**Relative:**  
**Lower**

**Actual:**  
**1062 ft.**

**ECHO:**

Envid:

Registry ID:

DFR URL:

Name:

Address:

City,State,Zip:

1024630037

110070418424

<http://echo.epa.gov/detailed-facility-report?fid=110070418424>

TITAN CONSOLIDATED INDUSTRIES INC

14930 VALLEY BLVD

FONTANA, CA 92335

**B8**

**TITAN INDUSTRIAL METAL CORP**  
**14930 VALLEY BLVD**  
**FONTANA, CA 92335**

**HAULERS**  
**CERS HAZ WASTE**  
**CERS TANKS**  
**NPDES**  
**San Bern. Co. Permit**  
**CIWQS**  
**CERS**

**S112980121**  
**N/A**

< 1/8  
1 ft.

**Site 3 of 18 in cluster B**

**Relative:**  
**Lower**

**Actual:**  
**1062 ft.**

**HAULERS:**

Name:

Address:

City,State,Zip:

Facility ID:

Facility Phone:

Business Email Address:

Contact Person:

Mailing Address:

Mailing City:

Mailing State:

Mailing Zip:

Mailing County:

Mailing Phone:

Current Status:

Current Hauler Status:

Accepting Tires From Public:

Regulatory Status Last Changed:

Business Types:

TITAN INDUSTRIAL METAL CORPORATION

14930 VALLEY BLVD

FONTANA, CA 92335

1834026

(909) 355-8811

[kdownen@titanindustrialmetal.com](mailto:kdownen@titanindustrialmetal.com)

Karyn Dowden

10017 Live Oak Ave

Fontana

CA

92335

Not reported

(909) 355-8811

Active Business

Hauler - Registered

No

8/27/2015

Other: Manufacturing

**CERS HAZ WASTE:**

Name:

Address:

City,State,Zip:

Site ID:

CERS ID:

CERS Description:

TITAN INDUSTRIAL METAL CORP

14930 VALLEY BLVD

FONTANA, CA 92335

359112

10645288

Hazardous Waste Generator

Map ID  
Direction  
Distance  
Elevation

MAP FINDINGS

Site

Database(s) EDR ID Number  
EPA ID Number

**TITAN CONSOLIDATED INDUSTRIES INC (Continued)**

**1018273558**

Recognized Trader-Importer: No  
Recognized Trader-Exporter: No  
Importer of Spent Lead Acid Batteries: No  
Exporter of Spent Lead Acid Batteries: No  
Recycler Activity Without Storage: Not reported  
Manifest Broker: Not reported  
Sub-Part P Indicator: No

**Handler - Owner Operator:**

Owner/Operator Indicator: Owner  
Owner/Operator Name: GRANT TUTTLE  
Legal Status: Private  
Date Became Current: 20150601  
Date Ended Current: Not reported  
Owner/Operator Address: 10017 LIVE OAK AVE  
Owner/Operator City,State,Zip: FONTANA, CA 92335  
Owner/Operator Telephone: 909-355-8811  
Owner/Operator Telephone Ext: Not reported  
Owner/Operator Fax: Not reported  
Owner/Operator Email: Not reported

Owner/Operator Indicator: Operator  
Owner/Operator Name: TITAN CONSOLIDATED INDUSTRIES INC  
Legal Status: Private  
Date Became Current: 20150601  
Date Ended Current: Not reported  
Owner/Operator Address: Not reported  
Owner/Operator City,State,Zip: Not reported  
Owner/Operator Telephone: Not reported  
Owner/Operator Telephone Ext: Not reported  
Owner/Operator Fax: Not reported  
Owner/Operator Email: Not reported

**Historic Generators:**

Receive Date: 20151112  
Handler Name: TITAN CONSOLIDATED INDUSTRIES INC  
Federal Waste Generator Description: Not a generator, verified  
State District Owner: Not reported  
Large Quantity Handler of Universal Waste: No  
Recognized Trader Importer: No  
Recognized Trader Exporter: No  
Spent Lead Acid Battery Importer: No  
Spent Lead Acid Battery Exporter: No  
Current Record: Yes  
Non Storage Recycler Activity: Not reported  
Electronic Manifest Broker: Not reported

**List of NAICS Codes and Descriptions:**

NAICS Code: 541620  
NAICS Description: ENVIRONMENTAL CONSULTING SERVICES

**Facility Has Received Notices of Violations:**

Violations: No Violations Found

Map ID  
 Direction  
 Distance  
 Elevation

MAP FINDINGS

EDR ID Number  
 EPA ID Number

---

**TITAN CONSOLIDATED INDUSTRIES INC (Continued)**

**1018273558**

Active Site Indicator:	Handler Activities
State District Owner:	Not reported
State District:	Not reported
Mailing Address:	LIVE OAK AVE
Mailing City,State,Zip:	FONTANA, CA 92335
Owner Name:	GRANT TUTTLE
Owner Type:	Private
Operator Name:	TITAN CONSOLIDATED INDUSTRIES INC
Operator Type:	Private
Short-Term Generator Activity:	No
Importer Activity:	No
Mixed Waste Generator:	No
Transporter Activity:	Yes
Transfer Facility Activity:	No
Recycler Activity with Storage:	No
Small Quantity On-Site Burner Exemption:	No
Smelting Melting and Refining Furnace Exemption:	No
Underground Injection Control:	No
Off-Site Waste Receipt:	No
Universal Waste Indicator:	No
Universal Waste Destination Facility:	No
Federal Universal Waste:	No
Active Site Fed-Reg Treatment Storage and Disposal Facility:	Not reported
Active Site Converter Treatment storage and Disposal Facility:	Not reported
Active Site State-Reg Treatment Storage and Disposal Facility:	Not reported
Active Site State-Reg Handler:	---
Federal Facility Indicator:	Not reported
Hazardous Secondary Material Indicator:	NN
Sub-Part K Indicator:	Not reported
Commercial TSD Indicator:	No
Treatment Storage and Disposal Type:	Not reported
2018 GPRC Permit Baseline:	Not on the Baseline
2018 GPRC Renewals Baseline:	Not on the Baseline
Permit Renewals Workload Universe:	Not reported
Permit Workload Universe:	Not reported
Permit Progress Universe:	Not reported
Post-Closure Workload Universe:	Not reported
Closure Workload Universe:	Not reported
202 GPRC Corrective Action Baseline:	No
Corrective Action Workload Universe:	No
Subject to Corrective Action Universe:	No
Non-TSDs Where RCRA CA has Been Imposed Universe:	No
TSDs Potentially Subject to CA Under 3004 (u)/(v) Universe:	No
TSDs Only Subject to CA under Discretionary Auth Universe:	No
Corrective Action Priority Ranking:	No NCAPS ranking
Environmental Control Indicator:	No
Institutional Control Indicator:	No
Human Exposure Controls Indicator:	N/A
Groundwater Controls Indicator:	N/A
Operating TSDF Universe:	Not reported
Full Enforcement Universe:	Not reported
Significant Non-Complier Universe:	No
Unaddressed Significant Non-Complier Universe:	No
Addressed Significant Non-Complier Universe:	No
Significant Non-Complier With a Compliance Schedule Universe:	No
Financial Assurance Required:	Not reported
Handler Date of Last Change:	20161228

Map ID  
Direction  
Distance  
Elevation

MAP FINDINGS

Site

Database(s) EDR ID Number  
EPA ID Number

(Continued)

2016147111

Duration Unit: Not reported  
Release Rate Unit: Not reported  
Release Rate Rate: Not reported  
Passengers Transferred: NO

Calls:

NRC Report #: 1147111  
Site ID: 20161147111  
Date Time Received: 2016-05-06 14:18:28  
Date Time Complete: 2016-05-06 14:27:01  
Call Type: INC  
Responsible Company: TIM CORP  
Responsible Org Type: PRIVATE ENTERPRISE  
Responsible City: FONTANA  
Responsible State: CA  
Responsible Zip: Not reported  
On Behalf: Not reported  
Source: TELEPHONE

Material Involved:

NRC Report #: 1147111  
Chris Code: UNK  
Case Number: 000000-00-0  
UN Number: Not reported  
Amount of Material: 0  
Unit of Measure: UNKNOWN AMOUNT  
Name of Material: UNKNOWN MATERIAL  
If Reached Water: NO  
Amount in Water: Not reported  
Unit of Measure Reach Water: Not reported

B6 TITAN CONSOLIDATED INDUSTRIES INC  
< 1/8 14930 VALLEY BLVD  
1 ft. FONTANA, CA 92335

RCRA NonGen / NLR 1018273558  
CAR000256818

Site 1 of 18 in cluster B

Relative: RCRA NonGen / NLR:  
Lower Date Form Received by Agency: 20151112  
Actual: Handler Name: TITAN CONSOLIDATED INDUSTRIES INC  
1062 ft. Handler Address: 14930 VALLEY BLVD  
Handler City,State,Zip: FONTANA, CA 92335  
EPA ID: CAR000256818  
Contact Name: WADE RIDDERING  
Contact Address: LIVE OAK AVE  
Contact City,State,Zip: FONTANA, CA 92335  
Contact Telephone: 909-355-8811  
Contact Fax: Not reported  
Contact Email: ENVIRO@TITANINDUSTRIALMETAL.COM  
Contact Title: REPA  
EPA Region: 09  
Land Type: Private  
Federal Waste Generator Description: Not a generator, verified  
Non-Notifier: Not reported  
Biennial Report Cycle: Not reported  
Accessibility: Not reported



Map ID  
Direction  
Distance  
Elevation

MAP FINDINGS

Site

Database(s)

EDR ID Number  
EPA ID Number

(Continued)

2016147111

Waterway Closed:	N
Waterway Desc:	Not reported
Waterway Closure Time:	Not reported
Road Closed:	N
Road Desc:	Not reported
Road Closure Time:	Not reported
Closure Direction:	Not reported
Major Artery:	N
Track Closed:	N
Track Desc:	Not reported
Track Closure Time:	Not reported
Media Interest:	NONE
Medium Desc:	AIR
Additional Medium Info:	ATMOSPHERE
Body of Water:	Not reported
Tributary of:	Not reported
Release Secured:	U
Estimated Duration of Release:	Not reported
Release rate:	Not reported
Desc Remedial Action:	NONE TAKEN. THE COMPANY WAS CONTACTED BUT NO ACTIONS WERE TAKEN.
State Agency on Scene:	Not reported
State Agency Report Number:	Not reported
Other Agency Notified:	Not reported
Weather Conditions:	OVERCAST
Air Temperature:	60
Wind Speed:	Not reported
Wind Direction:	Not reported
Water Supply Contaminated:	U
Sheen Size:	Not reported
Sheen Color:	Not reported
Direction of Sheen Travel:	Not reported
Sheen Odor Description:	Not reported
Wave Condition:	Not reported
Current Speed:	Not reported
Current Direction:	Not reported
Water Temperature:	Not reported
Track Close Dir:	Not reported
Empl Fatality:	Not reported
Pass Fatality:	Not reported
Community Impact:	Not reported
Wind Speed Unit:	Not reported
Employee Injuries:	Not reported
Passenger Injuries:	Not reported
Occupant Fatality:	Not reported
Current Speed Unit:	Not reported
Road Closure Units:	Not reported
Track Closure Units:	Not reported
Sheen Size Units:	Not reported
Additional Info:	Not reported
State Agency Notified:	Not reported
Federal Agency Notified:	Not reported
nearest River Mile Marker:	Not reported
Sheen Size Length:	Not reported
Sheen Size Length Units:	Not reported
Sheen Size Width:	Not reported
Sheen Size Width Units:	Not reported
Offshore:	N

Map ID  
Direction  
Distance  
Elevation

MAP FINDINGS

Site

Database(s) EDR ID Number  
EPA ID Number

(Continued)

2016147111

Location Area ID: Not reported  
Location Block ID: Not reported  
OCSG Number: Not reported  
OCSF Number: Not reported  
State Lease Number: Not reported  
Pier Dock Number: Not reported  
Berth Slip Number: Not reported  
Continuous Release Type: Not reported  
Initial Continuous Release No: Not reported  
Continuous Release Permit: Not reported  
Allision: U  
Type of Structure: Not reported  
Structure Name: Not reported  
Structure Operational: U  
Airbag Deployed: U  
Date Tiem Normal Service: Not reported  
Service Disruption Time: Not reported  
Service Disruption Units: Not reported  
Transit Bus Flag: Not reported  
CR Begin Date: Not reported  
CR End Date: Not reported  
CR Change Date: Not reported  
FBI Contact: Not reported  
FBI Contact Date Time: Not reported  
Sub Part C Testing Req: XXX  
Conductor Testing: Not reported  
Engineer Testing: Not reported  
Trainman Testing: Not reported  
Yard Foreman Testing: Not reported  
RCL Operator Testing: Not reported  
Brakeman Testing: Not reported  
Train Dispatcher Testing: Not reported  
Signalman Testing: Not reported  
Other Employee Testing: Not reported  
Unknown Testing: Not reported  
Passenger Handling: Not reported  
Passenger Route: XXX  
Passenger Delay: XXX

Incident Details:

NRC Report #: 1147111  
Fire Involved: N  
Fire Extinguished: U  
Any Evacuations: N  
Number Evacuated: Not reported  
Who Evacuated: Not reported  
Radius of Evacuation: Not reported  
Any Injuries: N  
Number Injured: Not reported  
Number Hospitalized: Not reported  
Any Fatalities: N  
Number Fatalities: Not reported  
Any Damages: N  
Damage Amount: Not reported  
Air Corridor Closed: N  
Air Corridor Desc: Not reported  
Air Closure Time: Not reported

Map ID  
Direction  
Distance  
Elevation

MAP FINDINGS

Site

Database(s) EDR ID Number  
EPA ID Number

(Continued)

2016147111

Lat Min: Not reported  
Lat Sec: Not reported  
Lat Quad: Not reported  
Long Deg: Not reported  
Long Min: Not reported  
Long Sec: Not reported  
Long Quad: Not reported  
Location Section: Not reported  
Location Township: Not reported  
Location range: Not reported  
Potential Range: N

Incidents:

NRC Report #: 1147111  
Aircraft Type: Not reported  
Aircraft Model: Not reported  
Aircraft ID: Not reported  
Aircraft Fuel Capacity: Not reported  
Aircraft Fuel Capacity Units: Not reported  
Aircraft Fuel on Board: Not reported  
Aircraft Fuel on Board Units: Not reported  
Aircraft Spot Number: Not reported  
Aircraft Hanger: Not reported  
Aircraft Runway Number: Not reported  
Road Mile Marker: Not reported  
Building ID: Not reported  
Type of Fixed Object: OTHER  
Power Generating Facility: U  
Generating Capacity: Not reported  
Type of Fuel: Not reported  
NPDES: Not reported  
NPDES Compliance: U  
Pipeline Type: Not reported  
DOT Regulated: U  
Pipeline Above Ground: ABOVE  
Exposed Underwater: N  
Pipeline Covered: U  
Railroad Hotline: Not reported  
Grade Crossing: U  
Location Subdivision: Not reported  
Railroad Milepost: Not reported  
Type Vehicle Involved: Not reported  
Crossing Device Type: Not reported  
Device Operational: U  
DOT Crossing Number: Not reported  
Brake Failure: U  
Description of Tank: Not reported  
Tank Above Ground: ABOVE  
Transportable Container: U  
Tank Regulated: U  
Tank Regulated By: Not reported  
Tank ID: Not reported  
Capacity of Tank: Not reported  
Capacity of Tank Units: Not reported  
Actual Amount: Not reported  
Actual Amount Units: Not reported  
Platform Rig Name: Not reported  
Platform Letter: Not reported

Map ID  
 Direction  
 Distance  
 Elevation

MAP FINDINGS

Site

Database(s)

EDR ID Number  
 EPA ID Number

**(Continued)**

**S118739105**

Admin Agency:	San Bernardino County Fire Department
Amount:	Not reported
Contained:	Unknown
Site Type:	Not reported
E Date:	Not reported
Substance:	Unknown Material
Quantity Released:	Unk
Unknown:	Not reported
Substance #2:	Not reported
Substance #3:	Not reported
Evacuations:	Not reported
Number of Injuries:	Not reported
Number of Fatalities:	Not reported
#1 Pipeline:	No
#2 Pipeline:	No
#3 Pipeline:	No
#1 Vessel >= 300 Tons:	No
#2 Vessel >= 300 Tons:	No
#3 Vessel >= 300 Tons:	No
Evacs:	No
Injuries:	No
Fatals:	No
Comments:	Not reported
Description:	**ON GOING RELEASE** PER NRC REPORT: CALLER IS REPORTING A NEARBY COMPANY IS BURNING VARIOUS TANKS AND THE SMOKE IS BEING BLOWN INTO A RESIDENTIAL AREA. THIS HAS BEEN GOING ON FOR SEVERAL MONTHS. THEY ARE BURNING THEM TO CUT THEM INTO SMALLER PIECES. REM

**A5**

**ERNS 2016147111**  
**N/A**

**< 1/8  
 1 ft.**

**10011 LIVE OAK AVE  
 FONTANA, CA**

**Site 5 of 5 in cluster A**

**Relative:  
 Higher**

**Actual:  
 1068 ft.**

Incident Commons:	1147111
NRC Report #:	
Description of Incident:	CALLER IS REPORTING A NEARBY COMPANY IS BURNING VARIOUS TANKS AND THE SMOKE IS BEING BLOWN INTO A RESIDENTIAL AREA. THIS HAS BEEN GOING ON FOR SEVERAL MONTHS. THEY ARE BURNING THEM TO CUT THEM INTO SMALLER PIECES.
Type of Incident:	FIXED
Incident Cause:	OTHER
Incident Date Time:	2016-05-06 09:00:00
Incident DTG:	OCCURRED
Incident Location:	Not reported
Loaction Address:	10011 LIVE OAK AVE
Location Street 1:	RECYCLING FACILITY
Location Street 2:	Not reported
Location Nearest City:	FONTANA
Location State:	CA
Location County:	SAN BERNARDINO
Location Zip:	Not reported
Distance From City:	Not reported
Distance Units:	Not reported
Direction From City:	Not reported
Lat Deg:	Not reported

Map ID  
 Direction  
 Distance  
 Elevation

MAP FINDINGS

Site

Database(s)

EDR ID Number  
 EPA ID Number

**TITAN INDUSTRIAL METAL (Continued)**

**1026391405**

[Click this hyperlink](#) while viewing on your computer to access additional FINDS: detail in the EDR Site Report.

**A4**

< 1/8  
 1 ft.

**10011 LIVE OAK AVE  
 FONTANA, CA**

**Site 4 of 5 in cluster A**

**CHMIRS S118739105  
 N/A**

**Relative:  
 Higher  
 Actual:  
 1068 ft.**

<b>CHMIRS:</b>	
Name:	Not reported
Address:	10011 LIVE OAK AVE
City,State,Zip:	FONTANA, CA
OES Incident Number:	16-2700
OES notification:	05/06/2016
OES Date:	Not reported
OES Time:	Not reported
<b>Date Completed:</b>	<b>Not reported</b>
Property Use:	Not reported
Agency Id Number:	Not reported
Agency Incident Number:	Not reported
Time Notified:	Not reported
Time Completed:	Not reported
Surrounding Area:	Not reported
Estimated Temperature:	Not reported
Property Management:	Not reported
More Than Two Substances Involved?:	Not reported
Resp Agency Personnel # Of Decontaminated:	Not reported
Responding Agency Personnel # Of Injuries:	Not reported
Responding Agency Personnel # Of Fatalities:	Not reported
Others Number Of Decontaminated:	Not reported
Others Number Of Injuries:	Not reported
Others Number Of Fatalities:	Not reported
Vehicle Make/year:	Not reported
Vehicle License Number:	Not reported
Vehicle State:	Not reported
Vehicle Id Number:	Not reported
CA DOT PUC/ICC Number:	Not reported
Company Name:	Not reported
Reporting Officer Name/ID:	Not reported
Report Date:	Not reported
Facility Telephone:	Not reported
Waterway Involved:	No
Waterway:	Not reported
Spill Site:	Other
Cleanup By:	Unrecoverable
Containment:	Not reported
What Happened:	Not reported
Type:	Not reported
Measure:	Not reported
Other:	Not reported
Type:	OTHER
Measure:	Unknown
Other:	Smoke
Date/Time:	900
Year:	2016
Agency:	NRC
Incident Date:	05/06/2016

Map ID  
Direction  
Distance  
Elevation

MAP FINDINGS

Site Database(s) EDR ID Number  
EPA ID Number

**A1**  
**Target** **BOB RIOS**  
**Property** **10017 LIVE OAK AVENUE**  
**FONTANA, CA 92335**

**HAULERS** **S125472423**  
**N/A**

**Site 1 of 5 in cluster A**

**Actual:** **HAULERS:**  
**1068 ft.** Name: BOB RIOS  
Address: 10017 LIVE OAK AVENUE  
City,State,Zip: FONTANA, CA 92335  
Facility ID: 1946271  
Facility Phone: Not reported  
Business Email Address: kdowden@titanindustrialmetal.com  
Contact Person: Karyn Dowden  
Mailing Address: 10017 Live Oak Ave  
Mailing City: Fontana  
Mailing State: CA  
Mailing Zip: 92335  
Mailing County: Not reported  
Mailing Phone: (909) 355-8811  
Current Status: Active Business  
Current Hauler Status: Hauler - Registered  
Accepting Tires From Public: No  
Regulatory Status Last Changed: 10/29/2019  
Business Types: Other: Metal

**A2**  
**Target** **10017 LIVE OAK ST**  
**Property** **FONTANA, CA 92335**

**CDL** **S107526704**  
**N/A**

**Site 2 of 5 in cluster A**

**Actual:** **CDL:**  
**1068 ft.** Name: Not reported  
Address: 10017 LIVE OAK ST  
City,State,Zip: FONTANA, CA 92335  
Facility ID: 1998-10-141  
Date: 10/30/1998  
Labtype: Illegal Drug lab  
Lab Type: Illegal Drug Lab (L) - location where an illegal drug lab was operated or drug lab equipment and/or materials were stored.

**A3**  
**Target** **TITAN INDUSTRIAL METAL**  
**Property** **10017 LIVE OAK AVE**  
**FONTANA, CA 92335**

**FINDS** **1026391405**  
**N/A**

**Site 3 of 5 in cluster A**

**Actual:** **FINDS:**  
**1068 ft.** Registry ID: 110070690326

Click Here:

Environmental Interest/Information System:  
US EPA TRIS (Toxics Release Inventory System) contains information from facilities on the amounts of over 300 listed toxic chemicals that these facilities release directly to air, water, land, or that are transported off-site.

## MAP FINDINGS SUMMARY

<u>Database</u>	<u>Search Distance (Miles)</u>	<u>Target Property</u>	<u>&lt; 1/8</u>	<u>1/8 - 1/4</u>	<u>1/4 - 1/2</u>	<u>1/2 - 1</u>	<u>&gt; 1</u>	<u>Total Plotted</u>
-----------------	--	----------------------------	-----------------	------------------	------------------	----------------	---------------	--------------------------

NOTES:

TP = Target Property

NR = Not Requested at this Search Distance

Sites may be listed in more than one database

## MAP FINDINGS SUMMARY

Database	Search Distance (Miles)	Target Property	< 1/8	1/8 - 1/4	1/4 - 1/2	1/2 - 1	> 1	Total Plotted
DRYCLEANERS	0.250		0	0	NR	NR	NR	0
EMI	0.001		0	NR	NR	NR	NR	0
ENF	0.001		0	NR	NR	NR	NR	0
Financial Assurance	0.001		0	NR	NR	NR	NR	0
HAZNET	0.001		3	NR	NR	NR	NR	3
ICE	0.001		0	NR	NR	NR	NR	0
HIST CORTESE	0.500		0	0	1	NR	NR	1
HWP	1.000		0	0	0	1	NR	1
HWT	0.250		1	0	NR	NR	NR	1
MINES	0.250		0	0	NR	NR	NR	0
MWMP	0.250		0	0	NR	NR	NR	0
NPDES	0.001		1	NR	NR	NR	NR	1
San Bern. Co. Permit	0.250		16	8	NR	NR	NR	24
PEST LIC	0.001		0	NR	NR	NR	NR	0
PROC	0.500		0	0	0	NR	NR	0
Notify 65	1.000		0	0	0	0	NR	0
UIC	0.001		0	NR	NR	NR	NR	0
UIC GEO	0.001		0	NR	NR	NR	NR	0
WASTEWATER PITS	0.500		0	0	0	NR	NR	0
WDS	0.001		0	NR	NR	NR	NR	0
WIP	0.250		0	0	NR	NR	NR	0
MILITARY PRIV SITES	0.001		0	NR	NR	NR	NR	0
PROJECT	0.001		0	NR	NR	NR	NR	0
WDR	0.001		0	NR	NR	NR	NR	0
CIWQS	0.001		2	NR	NR	NR	NR	2
CERS	0.001		1	NR	NR	NR	NR	1
NON-CASE INFO	0.001		0	NR	NR	NR	NR	0
OTHER OIL GAS	0.001		0	NR	NR	NR	NR	0
PROD WATER PONDS	0.001		0	NR	NR	NR	NR	0
SAMPLING POINT	0.001		0	NR	NR	NR	NR	0
WELL STIM PROJ	0.001		0	NR	NR	NR	NR	0
MINES MRDS	0.001		0	NR	NR	NR	NR	0
HWTS	TP		NR	NR	NR	NR	NR	0

### EDR HIGH RISK HISTORICAL RECORDS

#### *EDR Exclusive Records*

EDR MGP	1.000		0	0	0	0	NR	0
EDR Hist Auto	0.125		1	NR	NR	NR	NR	1
EDR Hist Cleaner	0.125		0	NR	NR	NR	NR	0

### EDR RECOVERED GOVERNMENT ARCHIVES

#### *Exclusive Recovered Govt. Archives*

RGA LF	0.001		0	NR	NR	NR	NR	0
RGA LUST	0.001		0	NR	NR	NR	NR	0

- Totals --		3	82	29	8	10	0	132
-------------	--	---	----	----	---	----	---	-----



## MAP FINDINGS SUMMARY

Database	Search Distance (Miles)	Target Property	< 1/8	1/8 - 1/4	1/4 - 1/2	1/2 - 1	> 1	Total Plotted
LIENS 2	0.001		0	NR	NR	NR	NR	0
DEED	0.500		0	0	0	NR	NR	0
<b>Records of Emergency Release Reports</b>								
HMIRS	0.001		0	NR	NR	NR	NR	0
CHMIRS	0.001		1	NR	NR	NR	NR	1
LDS	0.001		0	NR	NR	NR	NR	0
MCS	0.001		0	NR	NR	NR	NR	0
SPILLS 90	0.001		0	NR	NR	NR	NR	0
<b>Other Ascertainable Records</b>								
RCRA NonGen / NLR	0.250		26	16	NR	NR	NR	42
FUDS	1.000		0	0	0	0	NR	0
DOD	1.000		0	0	0	0	NR	0
SCRD DRYCLEANERS	0.500		0	0	0	NR	NR	0
US FIN ASSUR	0.001		0	NR	NR	NR	NR	0
EPA WATCH LIST	0.001		0	NR	NR	NR	NR	0
2020 COR ACTION	0.250		0	0	NR	NR	NR	0
TSCA	0.001		0	NR	NR	NR	NR	0
TRIS	0.001		0	NR	NR	NR	NR	0
SSTS	0.001		0	NR	NR	NR	NR	0
ROD	1.000		0	0	0	0	NR	0
RMP	0.001		0	NR	NR	NR	NR	0
RAATS	0.001		0	NR	NR	NR	NR	0
PRP	0.001		0	NR	NR	NR	NR	0
PADS	0.001		0	NR	NR	NR	NR	0
ICIS	0.001		0	NR	NR	NR	NR	0
FTTS	0.001		0	NR	NR	NR	NR	0
MLTS	0.001		0	NR	NR	NR	NR	0
COAL ASH DOE	0.001		0	NR	NR	NR	NR	0
COAL ASH EPA	0.500		0	0	0	NR	NR	0
PCB TRANSFORMER	0.001		0	NR	NR	NR	NR	0
RADINFO	0.001		0	NR	NR	NR	NR	0
HIST FTTS	0.001		0	NR	NR	NR	NR	0
DOT OPS	0.001		0	NR	NR	NR	NR	0
CONSENT	1.000		0	0	0	1	NR	1
INDIAN RESERV	1.000		0	0	0	0	NR	0
FUSRAP	1.000		0	0	0	0	NR	0
UMTRA	0.500		0	0	0	NR	NR	0
LEAD SMELTERS	0.001		0	NR	NR	NR	NR	0
US AIRS	0.001		0	NR	NR	NR	NR	0
US MINES	0.250		0	0	NR	NR	NR	0
ABANDONED MINES	0.250		0	0	NR	NR	NR	0
FINDS	0.001	1	1	NR	NR	NR	NR	2
DOCKET HWC	0.001		0	NR	NR	NR	NR	0
UXO	1.000		0	0	0	0	NR	0
ECHO	0.001		1	NR	NR	NR	NR	1
FUELS PROGRAM	0.250		0	0	NR	NR	NR	0
CA BOND EXP. PLAN	1.000		0	0	0	1	NR	1
Cortese	0.500		0	0	3	NR	NR	3
CUPA Listings	0.250		0	0	NR	NR	NR	0

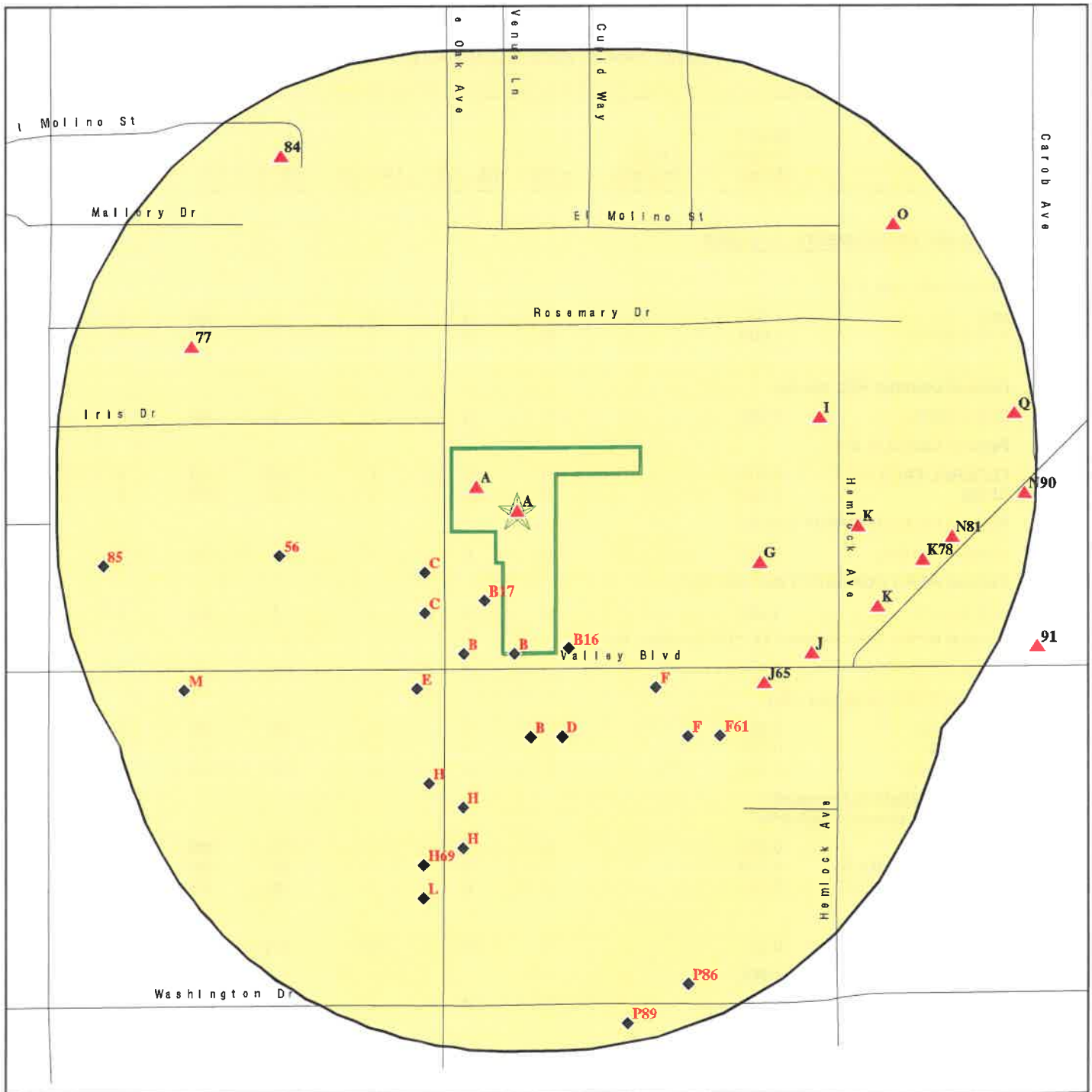
## MAP FINDINGS SUMMARY

Database	Search Distance (Miles)	Target Property	< 1/8	1/8 - 1/4	1/4 - 1/2	1/2 - 1	> 1	Total Plotted
INDIAN LUST	0.500		0	0	0	NR	NR	0
CPS-SLIC	0.500		0	0	0	NR	NR	0
<b>State and tribal registered storage tank lists</b>								
FEMA UST	0.250		0	0	NR	NR	NR	0
UST	0.250		2	0	NR	NR	NR	2
AST	0.250		1	0	NR	NR	NR	1
INDIAN UST	0.250		0	0	NR	NR	NR	0
<b>State and tribal voluntary cleanup sites</b>								
INDIAN VCP	0.500		0	0	0	NR	NR	0
VCP	0.500		0	0	0	NR	NR	0
<b>State and tribal Brownfields sites</b>								
BROWNFIELDS	0.500		0	0	0	NR	NR	0
<b>ADDITIONAL ENVIRONMENTAL RECORDS</b>								
<b>Local Brownfield lists</b>								
US BROWNFIELDS	0.500		0	0	0	NR	NR	0
<b>Local Lists of Landfill / Solid Waste Disposal Sites</b>								
WMUDS/SWAT	0.500		0	0	0	NR	NR	0
SWRCY	0.500		1	0	0	NR	NR	1
HAULERS	0.001	1	1	NR	NR	NR	NR	2
INDIAN ODI	0.500		0	0	0	NR	NR	0
ODI	0.500		0	0	0	NR	NR	0
DEBRIS REGION 9	0.500		0	0	0	NR	NR	0
IHS OPEN DUMPS	0.500		0	0	0	NR	NR	0
<b>Local Lists of Hazardous waste / Contaminated Sites</b>								
US HIST CDL	0.001		0	NR	NR	NR	NR	0
HIST Cal-Sites	1.000		0	0	0	4	NR	4
SCH	0.250		0	0	NR	NR	NR	0
CDL	0.001	1	0	NR	NR	NR	NR	1
Toxic Pits	1.000		0	0	0	0	NR	0
CERS HAZ WASTE	0.250		6	1	NR	NR	NR	7
US CDL	0.001		0	NR	NR	NR	NR	0
AQUEOUS FOAM	TP		NR	NR	NR	NR	NR	0
PFAS	0.500		0	0	0	NR	NR	0
<b>Local Lists of Registered Storage Tanks</b>								
SWEEPS UST	0.250		2	1	NR	NR	NR	3
HIST UST	0.250		2	1	NR	NR	NR	3
CERS TANKS	0.250		4	0	NR	NR	NR	4
CA FID UST	0.250		2	1	NR	NR	NR	3
<b>Local Land Records</b>								
LIENS	0.001		0	NR	NR	NR	NR	0




## MAP FINDINGS SUMMARY

Database	Search Distance (Miles)	Target Property	< 1/8	1/8 - 1/4	1/4 - 1/2	1/2 - 1	> 1	Total Plotted
<b>STANDARD ENVIRONMENTAL RECORDS</b>								
<b><i>Federal NPL site list</i></b>								
NPL	1.000		0	0	0	0	NR	0
Proposed NPL	1.000		0	0	0	0	NR	0
NPL LIENS	1.000		0	0	0	0	NR	0
<b><i>Federal Delisted NPL site list</i></b>								
Delisted NPL	1.000		0	0	0	0	NR	0
<b><i>Federal CERCLIS list</i></b>								
FEDERAL FACILITY	0.500		0	0	0	NR	NR	0
SEMS	0.500		0	0	0	NR	NR	0
<b><i>Federal CERCLIS NFRAP site list</i></b>								
SEMS-ARCHIVE	0.500		0	0	0	NR	NR	0
<b><i>Federal RCRA CORRACTS facilities list</i></b>								
CORRACTS	1.000		0	0	0	1	NR	1
<b><i>Federal RCRA non-CORRACTS TSD facilities list</i></b>								
RCRA-TSDF	0.500		0	0	0	NR	NR	0
<b><i>Federal RCRA generators list</i></b>								
RCRA-LQG	0.250		0	0	NR	NR	NR	0
RCRA-SQG	0.250		6	1	NR	NR	NR	7
RCRA-VSQG	0.250		0	0	NR	NR	NR	0
<b><i>Federal institutional controls / engineering controls registries</i></b>								
LUCIS	0.500		0	0	0	NR	NR	0
US ENG CONTROLS	0.500		0	0	0	NR	NR	0
US INST CONTROLS	0.500		0	0	0	NR	NR	0
<b><i>Federal ERNS list</i></b>								
ERNS	0.001		1	NR	NR	NR	NR	1
<b><i>State- and tribal - equivalent NPL</i></b>								
RESPONSE	1.000		0	0	0	0	NR	0
<b><i>State- and tribal - equivalent CERCLIS</i></b>								
ENVIROSTOR	1.000		0	0	0	2	NR	2
<b><i>State and tribal landfill and/or solid waste disposal site lists</i></b>								
SWF/LF	0.500		0	0	0	NR	NR	0
<b><i>State and tribal leaking storage tank lists</i></b>								
LUST	0.500		0	0	4	NR	NR	4

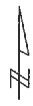

# DETAIL MAP - 6744095.2S



-  Target Property
-  Sites at elevations higher than or equal to the target property
-  Sites at elevations lower than the target property
-  Manufactured Gas Plants
-  Sensitive Receptors
-  National Priority List Sites
-  Dept. Defense Sites

-  Indian Reservations BIA
-  Special Flood Hazard Area (1%)
-  0.2% Annual Chance Flood Hazard

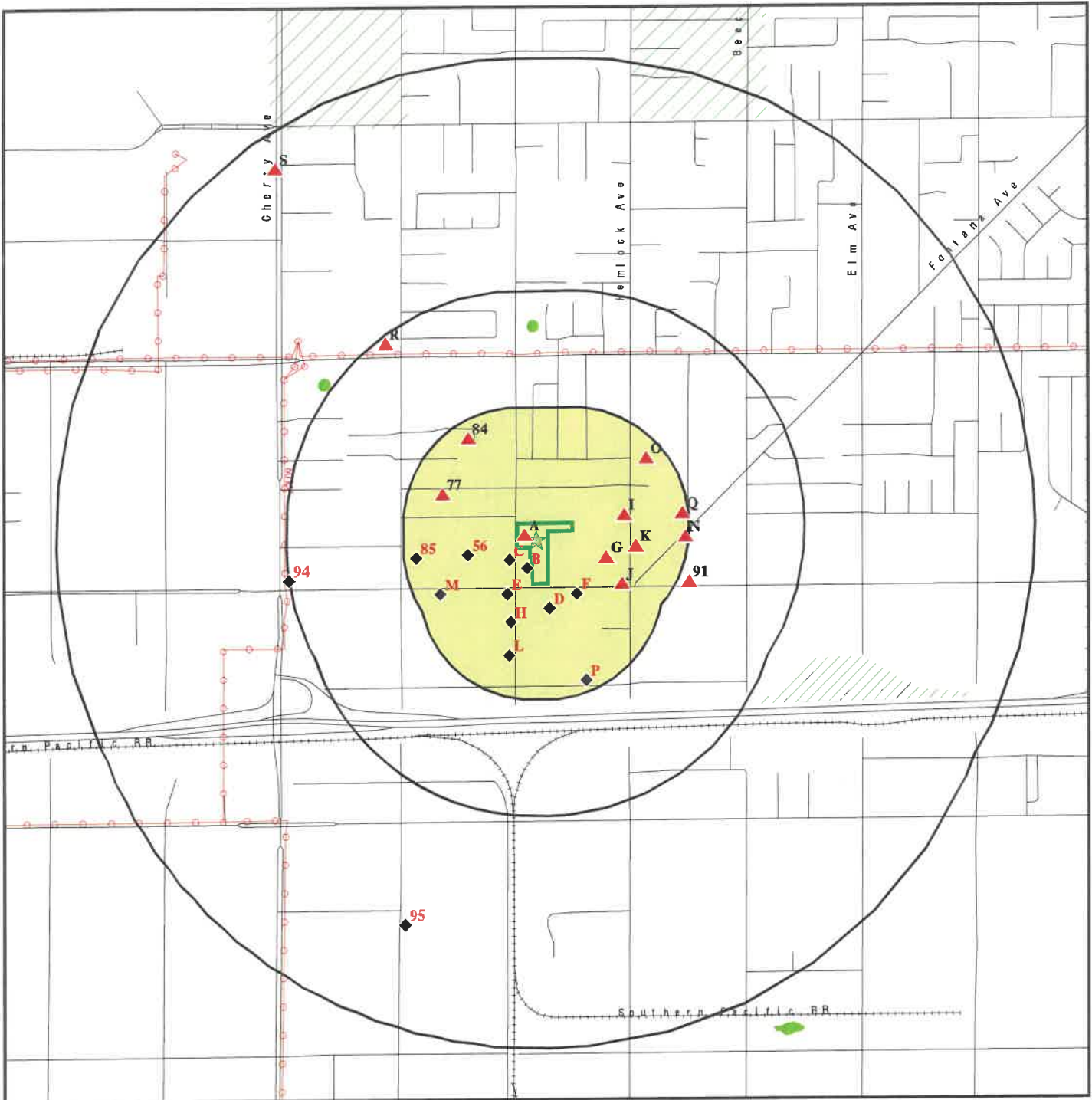
-  Areas of Concern
















This report includes Interactive Map Layers to display and/or hide map information. The legend includes only those icons for the default map view.

<p><b>SITE NAME:</b> 10017 Live Oak Ave  <b>ADDRESS:</b> 10017 LIVE OAK AVE                  FONTANA CA 92335  <b>LAT/LONG:</b> 34.071656 / 117.479136</p>	<p><b>CLIENT:</b> Fulcrum Resources Environmental  <b>CONTACT:</b> Lydia Mireles  <b>INQUIRY #:</b> 6744095.2s  <b>DATE:</b> November 10, 2021 1:01 pm</p>
--	--

# OVERVIEW MAP - 6744095.2S



-  Target Property
-  Sites at elevations higher than or equal to the target property
-  Sites at elevations lower than the target property
-  Manufactured Gas Plants
-  National Priority List Sites
-  Dept. Defense Sites
-  Indian Reservations BIA
-  Power transmission lines
-  Special Flood Hazard Area (1%)
-  0.2% Annual Chance Flood Hazard
-  National Wetland Inventory
-  State Wetlands
-  Areas of Concern

This report includes Interactive Map Layers to display and/or hide map information. The legend includes only those icons for the default map view.

<p><b>SITE NAME:</b> 10017 Live Oak Ave  <b>ADDRESS:</b> 10017 LIVE OAK AVE                  FONTANA CA 92335  <b>LAT/LONG:</b> 34.071656 / 117.479136</p>	<p><b>CLIENT:</b> Fulcrum Resources Environmental  <b>CONTACT:</b> Lydia Mireles  <b>INQUIRY #:</b> 6744095.2s  <b>DATE:</b> November 10, 2021 12:58 pm</p>
--	---

## EXECUTIVE SUMMARY

Due to poor or inadequate address information, the following sites were not mapped. Count: 1 records.

Site Name

Database(s)

CDL

## EXECUTIVE SUMMARY

### EDR HIGH RISK HISTORICAL RECORDS

#### ***EDR Exclusive Records***

EDR Hist Auto: EDR has searched selected national collections of business directories and has collected listings of potential gas station/filling station/service station sites that were available to EDR researchers. EDR's review was limited to those categories of sources that might, in EDR's opinion, include gas station/filling station/service station establishments. The categories reviewed included, but were not limited to gas, gas station, gasoline station, filling station, auto, automobile repair, auto service station, service station, etc. This database falls within a category of information EDR classifies as "High Risk Historical Records", or HRHR. EDR's HRHR effort presents unique and sometimes proprietary data about past sites and operations that typically create environmental concerns, but may not show up in current government records searches.

A review of the EDR Hist Auto list, as provided by EDR, has revealed that there is 1 EDR Hist Auto site within approximately 0.125 miles of the target property.

<u>Lower Elevation</u>	<u>Address</u>	<u>Direction / Distance</u>	<u>Map ID</u>	<u>Page</u>
SOUTHLAND TRUCK & EQ	14887 VALLEY BLVD	SSW 0 - 1/8 (0.059 mi.)	E38	145

## EXECUTIVE SUMMARY

Facility Status: INACTIVE Facility Id: FA0013238				
<b>DIESEL POWER SYSTEMS</b>	<b>15015 VALLEY</b>	<b>SE 0 - 1/8 (0.098 mi.)</b>	<b>F50</b>	<b>195</b>
Facility Status: INACTIVE Facility Id: FA0002738				
DANIEL HERNANDEZ TRU	10167 LIVE OAK AVE	S 0 - 1/8 (0.100 mi.)	H52	203
Facility Status: INACTIVE Facility Id: FA0002631				
<b>GLOBAL TRUCK &amp; EQUIP</b>	<b>10193 LIVE OAK AVE</b>	<b>S 0 - 1/8 (0.125 mi.)</b>	<b>H62</b>	<b>234</b>
Facility Status: ACTIVE Facility Id: FA0015787				
GLOBAL TRUCK & EQUIP	10193 LIVE OAK	S 0 - 1/8 (0.125 mi.)	H63	243
Facility Status: INACTIVE Facility Id: FA0007529				
SUPER 10 DUMPS & PAR	10206 LIVE OAK AVE	SSW 1/8 - 1/4 (0.162 mi.)	L72	260
Facility Status: INACTIVE Facility Id: FA0016941				
<b>AMERICAN TRANSMISSIO</b>	<b>14765 VALLEY BLVD</b>	<b>WSW 1/8 - 1/4 (0.195 mi.)</b>	<b>M79</b>	<b>272</b>
Facility Status: ACTIVE Facility Status: INACTIVE Facility Id: FA0000921				

CIWQS: The California Integrated Water Quality System (CIWQS) is a computer system used by the State and Regional Water Quality Control Boards to track information about places of environmental interest, manage permits and other orders, track inspections, and manage violations and enforcement activities.

A review of the CIWQS list, as provided by EDR, and dated 05/19/2021 has revealed that there are 2 CIWQS sites within approximately 0.001 miles of the target property.

<u>Lower Elevation</u>	<u>Address</u>	<u>Direction / Distance</u>	<u>Map ID</u>	<u>Page</u>
<b>TITAN INDUSTRIAL MET</b>	<b>14930 VALLEY BLVD</b>	<b>0 - 1/8 (0.000 mi.)</b>	<b>B8</b>	<b>18</b>
<b>ALAMO RECYCLING</b>	<b>14930 VALLEY BLVD</b>	<b>0 - 1/8 (0.000 mi.)</b>	<b>B10</b>	<b>39</b>

CERS: The CalEPA Regulated Site Portal database combines data about environmentally regulated sites and facilities in California into a single database. It combines data from a variety of state and federal databases, and provides an overview of regulated activities across the spectrum of environmental programs for any given location in California. These activities include hazardous materials and waste, state and federal cleanups, impacted ground and surface waters, and toxic materials

A review of the CERS list, as provided by EDR, and dated 07/15/2021 has revealed that there is 1 CERS site within approximately 0.001 miles of the target property.

<u>Lower Elevation</u>	<u>Address</u>	<u>Direction / Distance</u>	<u>Map ID</u>	<u>Page</u>
<b>TITAN INDUSTRIAL MET</b>	<b>14930 VALLEY BLVD</b>	<b>0 - 1/8 (0.000 mi.)</b>	<b>B8</b>	<b>18</b>



## EXECUTIVE SUMMARY

Facility Status: INACTIVE  
 Facility Id: FA0011669  
 Facility Id: FA0002606

<b>AT&amp;T CALIFORNIA - LB</b> Facility Status: ACTIVE Facility Id: FA0018442	<b>10024 FONTANA AVE</b>	<b>E 1/8 - 1/4 (0.201 mi.)</b>	<b>N81</b>	<b>289</b>
<b>EDWARD NEAL TRUCKING</b> Facility Status: INACTIVE Facility Id: FA0009763 Facility Id: FA0009721	<b>9987 FONTANA AVE</b>	<b>E 1/8 - 1/4 (0.243 mi.)</b>	<b>N90</b>	<b>317</b>

<u>Lower Elevation</u>	<u>Address</u>	<u>Direction / Distance</u>	<u>Map ID</u>	<u>Page</u>
<b>TITAN INDUSTRIAL MET</b> Facility Status: ACTIVE Facility Id: FA0016739	<b>14930 VALLEY BLVD</b>	<b>0 - 1/8 (0.000 mi.)</b>	<b>B8</b>	<b>18</b>
<b>ALAMO RECYCLING</b> Facility Status: INACTIVE Facility Id: FA0013026	<b>14930 VALLEY BLVD</b>	<b>0 - 1/8 (0.000 mi.)</b>	<b>B10</b>	<b>39</b>
<b>ATM DETAILING SERVIC</b> Facility Status: ACTIVE Facility Status: INACTIVE Facility Id: FA0013227	<b>14926 VALLEY BLVD</b>	<b>SSW 0 - 1/8 (0.012 mi.)</b>	<b>B17</b>	<b>60</b>
<b>CIRCLE K STORE #489</b> Facility Status: ACTIVE Facility Id: FA0002153	<b>14906 VALLEY BLVD</b>	<b>SSW 0 - 1/8 (0.025 mi.)</b>	<b>B19</b>	<b>66</b>
CASE POWER AND EQUIP Facility Status: INACTIVE Facility Id: FA0005068	10062 LIVE OAK AVE	SW 0 - 1/8 (0.050 mi.)	C25	105
<b>SONSRAY MACHINERY, L</b> Facility Status: ACTIVE Facility Id: FA0015045	<b>10062 LIVE OAK AVE</b>	<b>SW 0 - 1/8 (0.050 mi.)</b>	<b>C27</b>	<b>108</b>
<b>UNITED TOWING SERVIC</b> Facility Status: INACTIVE Facility Status: ACTIVE Facility Id: FA0006920 Facility Id: FA0018907	<b>14949 VALLEY BLVD</b>	<b>S 0 - 1/8 (0.052 mi.)</b>	<b>B29</b>	<b>116</b>
AMERICAN DIESEL REPA Facility Status: INACTIVE Facility Id: FA0018135	14887 VALLEY BLVD	SSW 0 - 1/8 (0.059 mi.)	E33	131
<b>STES</b> Facility Status: INACTIVE Facility Id: FA0015788	<b>14887 VALLEY BLVD</b>	<b>SSW 0 - 1/8 (0.059 mi.)</b>	<b>E35</b>	<b>135</b>
SOUTHLAND TRUCK & EQ Facility Status: INACTIVE Facility Id: FA0009922	14887 VALLEY BLVD	SSW 0 - 1/8 (0.059 mi.)	E39	145
<b>BROTHERS TRUCK SALES</b> Facility Status: ACTIVE Facility Id: FA0001580	<b>14989 VALLEY BLVD</b>	<b>SE 0 - 1/8 (0.067 mi.)</b>	<b>F44</b>	<b>163</b>
SUPER 10 DUMPS & PAR	10152 LIVE OAK AVE	SSW 0 - 1/8 (0.094 mi.)	H48	192

## EXECUTIVE SUMMARY

HWP: Detailed information on permitted hazardous waste facilities and corrective action ("cleanups") tracked in EnviroStor.

A review of the HWP list, as provided by EDR, and dated 08/13/2021 has revealed that there is 1 HWP site within approximately 1 mile of the target property.

<u>Equal/Higher Elevation</u>	<u>Address</u>	<u>Direction / Distance</u>	<u>Map ID</u>	<u>Page</u>
<b>KAISER VENTURES, INC</b> EPA ID: CAD008274938 Cleanup Status: POST CLOSURE PERMIT	<b>13429 SAN BERNARDINO</b>	<b>NW 1/2 - 1 (0.929 mi.)</b>	<b>S96</b>	<b>369</b>

HWT: A listing of hazardous waste transporters. In California, unless specifically exempted, it is unlawful for any person to transport hazardous wastes unless the person holds a valid registration issued by DTSC. A hazardous waste transporter registration is valid for one year and is assigned a unique registration number.

A review of the HWT list, as provided by EDR, and dated 07/01/2021 has revealed that there is 1 HWT site within approximately 0.25 miles of the target property.

<u>Equal/Higher Elevation</u>	<u>Address</u>	<u>Direction / Distance</u>	<u>Map ID</u>	<u>Page</u>
<b>ESTRADA TRUCKING</b> Reg Num: 1892 Reg Num: 5105	<b>9966 HEMLOCK AVE</b>	<b>ENE 0 - 1/8 (0.114 mi.)</b>	<b>I58</b>	<b>216</b>

NPDES: A listing of NPDES permits, including stormwater.

A review of the NPDES list, as provided by EDR, and dated 05/10/2021 has revealed that there is 1 NPDES site within approximately 0.001 miles of the target property.

<u>Lower Elevation</u>	<u>Address</u>	<u>Direction / Distance</u>	<u>Map ID</u>	<u>Page</u>
<b>TITAN INDUSTRIAL MET</b> Facility Status: Active	<b>14930 VALLEY BLVD</b>	<b>0 - 1/8 (0.000 mi.)</b>	<b>B8</b>	<b>18</b>

San Bern. Co. Permit: San Bernardino County Fire Department Hazardous Materials Division.

A review of the San Bern. Co. Permit list, as provided by EDR, and dated 08/11/2021 has revealed that there are 24 San Bern. Co. Permit sites within approximately 0.25 miles of the target property.

<u>Equal/Higher Elevation</u>	<u>Address</u>	<u>Direction / Distance</u>	<u>Map ID</u>	<u>Page</u>
<b>PRIME DIESEL REPAIR</b> Facility Status: ACTIVE Facility Id: FA0013391	<b>10025 HEMLOCK AVE</b>	<b>E 1/8 - 1/4 (0.141 mi.)</b>	<b>K68</b>	<b>253</b>
<b>MITCHELLS SHELL</b> Facility Status: INACTIVE Facility Id: FA0004032	<b>15088 VALLEY BLVD</b>	<b>ESE 1/8 - 1/4 (0.155 mi.)</b>	<b>J71</b>	<b>258</b>
<b>J &amp; G TIRE &amp; AUTO RE</b> Facility Status: INACTIVE Facility Id: FA0010360	<b>10068 FONTANA AVE</b>	<b>ESE 1/8 - 1/4 (0.171 mi.)</b>	<b>K75</b>	<b>265</b>
<b>VIRGIL'S MOBILE REPA</b>	<b>10044 FONTANA AVE</b>	<b>E 1/8 - 1/4 (0.186 mi.)</b>	<b>K78</b>	<b>271</b>

## EXECUTIVE SUMMARY

Cortese: The sites for the list are designated by the State Water Resource Control Board (LUST), the Integrated Waste Board (SWF/LS), and the Department of Toxic Substances Control (Cal-Sites).

A review of the Cortese list, as provided by EDR, and dated 06/17/2021 has revealed that there are 3 Cortese sites within approximately 0.5 miles of the target property.

<u>Equal/Higher Elevation</u>	<u>Address</u>	<u>Direction / Distance</u>	<u>Map ID</u>	<u>Page</u>
<b>TRUCK ROOST</b> Cleanup Status: COMPLETED - CASE CLOSED	<b>15252 VALLEY BLVD</b>	<b>ESE 1/4 - 1/2 (0.273 mi.)</b>	<b>91</b>	<b>319</b>
<b>SPEEDY FUEL</b> Cleanup Status: COMPLETED - CASE CLOSED	<b>9668 REDWOOD AVE</b>	<b>NW 1/4 - 1/2 (0.484 mi.)</b>	<b>R93</b>	<b>355</b>
<u>Lower Elevation</u>	<u>Address</u>	<u>Direction / Distance</u>	<u>Map ID</u>	<u>Page</u>
<b>JSS MARKET</b> Cleanup Status: OPEN - ASSESSMENT & INTERIM REMEDIAL ACTION Cleanup Status: COMPLETED - CASE CLOSED	<b>14518 VALLEY BOULEVA</b>	<b>W 1/4 - 1/2 (0.499 mi.)</b>	<b>94</b>	<b>357</b>

HAZNET: The data is extracted from the copies of hazardous waste manifests received each year by the DTSC. The annual volume of manifests is typically 700,000-1,000,000 annually, representing approximately 350,000-500,000 shipments. Data from non-California manifests & continuation sheets are not included at the present time. Data are from the manifests submitted without correction, and therefore many contain some invalid values for data elements such as generator ID, TSD ID, waste category, & disposal method. The source is the Department of Toxic Substance Control is the agency. This database begins with calendar year 1993.

A review of the HAZNET list, as provided by EDR, and dated 12/31/2019 has revealed that there are 3 HAZNET sites within approximately 0.001 miles of the target property.

<u>Lower Elevation</u>	<u>Address</u>	<u>Direction / Distance</u>	<u>Map ID</u>	<u>Page</u>
<b>1X ALAMO RECYCLING L</b> GEPaid: CAC002645851	<b>14930 VALLEY BLVD</b>	<b>0 - 1/8 (0.000 mi.)</b>	<b>B11</b>	<b>40</b>
<b>ALAMO RECYCLING LLC</b> GEPaid: CAL000350957	<b>14930 VALLEY BLVD</b>	<b>0 - 1/8 (0.000 mi.)</b>	<b>B13</b>	<b>42</b>
<b>TITAN INDUSTRIAL MET</b> GEPaid: CAL000406649	<b>14930 VALLEY BLVD</b>	<b>0 - 1/8 (0.000 mi.)</b>	<b>B15</b>	<b>53</b>

HIST CORTESE: The sites for the list are designated by the State Water Resource Control Board [LUST], the Integrated Waste Board [SWF/LS], and the Department of Toxic Substances Control [CAL SITES]. This listing is no longer updated by the state agency.

A review of the HIST CORTESE list, as provided by EDR, and dated 04/01/2001 has revealed that there is 1 HIST CORTESE site within approximately 0.5 miles of the target property.

<u>Lower Elevation</u>	<u>Address</u>	<u>Direction / Distance</u>	<u>Map ID</u>	<u>Page</u>
<b>JSS MARKET</b> Reg Id: 083602008T	<b>14518 VALLEY BOULEVA</b>	<b>W 1/4 - 1/2 (0.499 mi.)</b>	<b>94</b>	<b>357</b>

## EXECUTIVE SUMMARY

EPA ID:: CAL000445769  
 GERTRUDE AND PABLO O 15021 WASHINGTON DR SSE 1/8 - 1/4 (0.237 mi.) P89 314  
 EPA ID:: CAC003018829

CONSENT: Major Legal settlements that establish responsibility and standards for cleanup at NPL (superfund) sites. Released periodically by U.S. District Courts after settlement by parties to litigation matters.

A review of the CONSENT list, as provided by EDR, and dated 06/30/2021 has revealed that there is 1 CONSENT site within approximately 1 mile of the target property.

<u>Equal/Higher Elevation</u>	<u>Address</u>	<u>Direction / Distance</u>	<u>Map ID</u>	<u>Page</u>
<i>KAISER VENTURES, INC</i>	<i>13429 SAN BERNARDINO</i>	<i>NW 1/2 - 1 (0.929 mi.)</i>	<i>S96</i>	<i>369</i>

FINDS: The Facility Index System contains both facility information and "pointers" to other sources of information that contain more detail. These include: RCRIS; Permit Compliance System (PCS); Aerometric Information Retrieval System (AIRS); FATES (FIFRA [Federal Insecticide Fungicide Rodenticide Act] and TSCA Enforcement System, FTTS [FIFRA/TSCA Tracking System]; CERCLIS; DOCKET (Enforcement Docket used to manage and track information on civil judicial enforcement cases for all environmental statutes); Federal Underground Injection Control (FURS); Federal Reporting Data System (FRDS); Surface Impoundments (SIA); TSCA Chemicals in Commerce Information System (CICS); PADS; RCRA-J (medical waste transporters/disposers); TRIS; and TSCA. The source of this database is the U.S. EPA/NTIS.

A review of the FINDS list, as provided by EDR, and dated 05/05/2021 has revealed that there is 1 FINDS site within approximately 0.001 miles of the target property.

<u>Lower Elevation</u>	<u>Address</u>	<u>Direction / Distance</u>	<u>Map ID</u>	<u>Page</u>
TITAN CONSOLIDATED I Registry ID: 110070500703	14930 VALLEY BLVD	0 - 1/8 (0.000 mi.)	B9	38

ECHO: ECHO provides integrated compliance and enforcement information for about 800,000 regulated facilities nationwide.

A review of the ECHO list, as provided by EDR, and dated 06/26/2021 has revealed that there is 1 ECHO site within approximately 0.001 miles of the target property.

<u>Lower Elevation</u>	<u>Address</u>	<u>Direction / Distance</u>	<u>Map ID</u>	<u>Page</u>
TITAN CONSOLIDATED I Registry ID: 110070418424	14930 VALLEY BLVD	0 - 1/8 (0.000 mi.)	B7	18

CA BOND EXP. PLAN: Department of Health Services developed a site-specific expenditure plan as the basis for an appropriation of Hazardous Substance Cleanup Bond Act funds. It is not updated.

A review of the CA BOND EXP. PLAN list, as provided by EDR, and dated 01/01/1989 has revealed that there is 1 CA BOND EXP. PLAN site within approximately 1 mile of the target property.

<u>Equal/Higher Elevation</u>	<u>Address</u>	<u>Direction / Distance</u>	<u>Map ID</u>	<u>Page</u>
<i>KAISER STEEL-EAST SL</i>	<i>9400 CHERRY AVENUE</i>	<i>NW 1/2 - 1 (0.929 mi.)</i>	<i>S99</i>	<i>639</i>

## EXECUTIVE SUMMARY

EPA ID:: CAL000406649 JB TRAILER SERVICE I EPA ID:: CAL000259031	14962 VALLEY BLVD	SSE 0 - 1/8 (0.008 mi.)	B16	57
CIRCLE K STORES INC EPA ID:: CAL000278308	14906 VALLEY BLVD	SSW 0 - 1/8 (0.025 mi.)	B21	95
AMERICAN FLEET SERVI EPA ID:: CAC002992943	10048 LIVE OAK AVENU	WSW 0 - 1/8 (0.031 mi.)	C22	97
AMERICAN FLEET SERVI EPA ID:: CAC003007550	10048 LIVE OAK AVENU	WSW 0 - 1/8 (0.031 mi.)	C23	100
AMERICAN FLEET SERVI EPA ID:: CAC003041444	10048 LIVE OAK AVE	WSW 0 - 1/8 (0.031 mi.)	C24	102
SONSRAY MACHINERY LL EPA ID:: CAL000381456	10062 LIVE OAK AVE	SW 0 - 1/8 (0.050 mi.)	C26	105
<b>G C S WESTERN POWER</b> EPA ID:: CAR000012773	<b>10062 LIVE OAK AVE</b>	<b>SW 0 - 1/8 (0.050 mi.)</b>	<b>C28</b>	<b>113</b>
UNITED TOWING SERVIC EPA ID:: CAL000258331	14949 VALLEY BLVD	S 0 - 1/8 (0.052 mi.)	B30	123
VALLEY WHOLESALE TRU EPA ID:: CAL000447400	14959 VALLEY BLVD	SSE 0 - 1/8 (0.052 mi.)	D32	129
XTRME MOBILE REPAIR EPA ID:: CAL000395955	14887 VALLEY BLVD	SSW 0 - 1/8 (0.059 mi.)	E36	140
KAL FREIGHT AMERICAN DIESEL REPA EPA ID:: CAL000435600	14887 VALLEY BLVD 14887 VALLEY BLVD	SSW 0 - 1/8 (0.059 mi.) SSW 0 - 1/8 (0.059 mi.)	E37 E40	142 146
BROTHERS TRUCK SALES EPA ID:: CAL000171420	14989 VALLEY BLVD	SE 0 - 1/8 (0.067 mi.)	F43	161
DIESEL MECHANIC SERV ROAD RUNNER TRUCK SA EPA ID:: CAC002990652	10152 LIVE OAK AVE 15015 VALLEY BLVD.	SSW 0 - 1/8 (0.094 mi.) SE 0 - 1/8 (0.098 mi.)	H47 F49	189 192
GS SCHELHORN & SONS EPA ID:: CAL000297504	10167 LIVE OAK AVE	S 0 - 1/8 (0.100 mi.)	H53	204
PRO TEC INC SOUTH STATE TOWING EPA ID:: CAL000306001	10156 LIVE OAK AVE 14816 VALLEY BLVD	SSW 0 - 1/8 (0.100 mi.) W 0 - 1/8 (0.109 mi.)	H55 56	207 209
GONZALEZ TIRE SERVIC EPA ID:: CAL000386025	15033 VALLEY BLVD	SE 0 - 1/8 (0.116 mi.)	F61	231
SMARTWAY LOGISTICS I EPA ID:: CAL000325335	10193 LIVE OAK	S 0 - 1/8 (0.125 mi.)	H64	243
LIVE OAK AVENUE INDU EPA ID:: CAC003017443	10198 LIVE OAK AVE	SSW 1/8 - 1/4 (0.142 mi.)	H69	254
LIVE OAK AVENUE INDU EPA ID:: CAC003017442	10206 LIVE OAK AVE	SSW 1/8 - 1/4 (0.162 mi.)	L73	260
LIVE OAK AVENUE INDU EPA ID:: CAC003023548	10206 LIVE OAK AVENU	SSW 1/8 - 1/4 (0.162 mi.)	L74	263
AMERICAN TRANSMISSIO EPA ID:: CAL000000118	14765 VALLEY BLVD	WSW 1/8 - 1/4 (0.195 mi.)	M80	287
CALACAS EXPORT TRUCK	15026 WASHINGTON DR	SSE 1/8 - 1/4 (0.224 mi.)	P86	301

## EXECUTIVE SUMMARY

CHMIRS site within approximately 0.001 miles of the target property.

<u>Equal/Higher Elevation</u>	<u>Address</u>	<u>Direction / Distance</u>	<u>Map ID</u>	<u>Page</u>
Not reported OES Incident Number: 16-2700	10011 LIVE OAK AVE	0 - 1/8 (0.000 mi.)	A4	10

### **Other Ascertainable Records**

RCRA NonGen / NLR: RCRAInfo is EPA's comprehensive information system, providing access to data supporting the Resource Conservation and Recovery Act (RCRA) of 1976 and the Hazardous and Solid Waste Amendments (HSWA) of 1984. The database includes selective information on sites which generate, transport, store, treat and/or dispose of hazardous waste as defined by the Resource Conservation and Recovery Act (RCRA). Non-Generators do not presently generate hazardous waste.

A review of the RCRA NonGen / NLR list, as provided by EDR, and dated 09/13/2021 has revealed that there are 42 RCRA NonGen / NLR sites within approximately 0.25 miles of the target property.

<u>Equal/Higher Elevation</u>	<u>Address</u>	<u>Direction / Distance</u>	<u>Map ID</u>	<u>Page</u>
BEST VALUE RECYCLING EPA ID:: CAL000375666	15062 VALLEY BLVD	ESE 0 - 1/8 (0.093 mi.)	G45	175
EL JEREZANO EPA ID:: CAR000196782	9966 HEMLOCK AVE	ENE 0 - 1/8 (0.114 mi.)	I57	212
<b>J ZEPEDA TRUCKING IN</b> EPA ID:: CAD981430911	<b>9966 HEMLOCK AVE</b>	<b>ENE 0 - 1/8 (0.114 mi.)</b>	<b>I59</b>	<b>217</b>
ELIAS ESTRADA DBA ES EPA ID:: CAR000190694	9966 HEMLOCK AVE	ENE 0 - 1/8 (0.114 mi.)	I60	226
<b>J AND F TRUCKING</b> EPA ID:: CAR000093062	<b>15055 VALLEY BLVD</b>	<b>SE 1/8 - 1/4 (0.132 mi.)</b>	<b>J65</b>	<b>246</b>
VIRGILS MOBILE REPAIR EPA ID:: CAL000357447	10025 HEMLOCK AVE	E 1/8 - 1/4 (0.141 mi.)	K66	248
PRIME DIESEL REPAIR ROBERTS AUTO MOBILE EPA ID:: CAL000429538	10025 HEMLOCK AVE 10068 FONTANA AVE	E 1/8 - 1/4 (0.141 mi.) ESE 1/8 - 1/4 (0.171 mi.)	K67 K76	251 266
ROSALIA JAUREGUI BANCO EQUIPMENT EPA ID:: CAC003007738	14773 ROSEMARY DR 9869 HEMLOCK AVE	WNW 1/8 - 1/4 (0.176 mi.) NE 1/8 - 1/4 (0.213 mi.)	77 O82	268 291
BANCO EQUIPMENT EPA ID:: CAC003007016	9869 HEMLOCK AVE	NE 1/8 - 1/4 (0.213 mi.)	O83	294
APRIL SANTELLAN RUBEN BAROCIO EPA ID:: CAR000184119	14815 EL MOLINO ST 11605 ALLTHORN ST	NNW 1/8 - 1/4 (0.213 mi.) ENE 1/8 - 1/4 (0.237 mi.)	84 Q87	296 304
FRANKLIN PERDOMO EPA ID:: CAR000165001	2855 N FOREST AVE	ENE 1/8 - 1/4 (0.237 mi.)	Q88	307
<u>Lower Elevation</u>	<u>Address</u>	<u>Direction / Distance</u>	<u>Map ID</u>	<u>Page</u>
TITAN CONSOLIDATED I EPA ID:: CAR000256818	14930 VALLEY BLVD	0 - 1/8 (0.000 mi.)	B6	15
TITAN INDUSTRIAL MET	14930 VALLEY BLVD	0 - 1/8 (0.000 mi.)	B14	51

## EXECUTIVE SUMMARY

Facility Id: 00000004410

<u>Lower Elevation</u>	<u>Address</u>	<u>Direction / Distance</u>	<u>Map ID</u>	<u>Page</u>
<b>CIRCLE K STORE #489</b> Facility Id: 00000013597	<b>14906 VALLEY BLVD</b>	<b>SSW 0 - 1/8 (0.025 mi.)</b>	<b>B19</b>	<b>66</b>
<b>CIRCLE K STORES INC</b>	<b>14906 VALLEY BLVD</b>	<b>SSW 0 - 1/8 (0.025 mi.)</b>	<b>B20</b>	<b>80</b>

CERS TANKS: List of sites in the California Environmental Protection Agency (CalEPA) Regulated Site Portal which fall under the Aboveground Petroleum Storage and Underground Storage Tank regulatory programs.

A review of the CERS TANKS list, as provided by EDR, and dated 07/15/2021 has revealed that there are 4 CERS TANKS sites within approximately 0.25 miles of the target property.

<u>Lower Elevation</u>	<u>Address</u>	<u>Direction / Distance</u>	<u>Map ID</u>	<u>Page</u>
<b>TITAN INDUSTRIAL MET</b>	<b>14930 VALLEY BLVD</b>	<b>0 - 1/8 (0.000 mi.)</b>	<b>B8</b>	<b>18</b>
<b>CIRCLE K STORE #489</b>	<b>14906 VALLEY BLVD</b>	<b>SSW 0 - 1/8 (0.025 mi.)</b>	<b>B19</b>	<b>66</b>
<b>SONSRAY MACHINERY, L</b>	<b>10062 LIVE OAK AVE</b>	<b>SW 0 - 1/8 (0.050 mi.)</b>	<b>C27</b>	<b>108</b>
<b>BROTHERS TRUCK SALES</b>	<b>14989 VALLEY BLVD</b>	<b>SE 0 - 1/8 (0.067 mi.)</b>	<b>F44</b>	<b>163</b>

CA FID UST: The Facility Inventory Database contains active and inactive underground storage tank locations. The source is the State Water Resource Control Board.

A review of the CA FID UST list, as provided by EDR, and dated 10/31/1994 has revealed that there are 3 CA FID UST sites within approximately 0.25 miles of the target property.

<u>Equal/Higher Elevation</u>	<u>Address</u>	<u>Direction / Distance</u>	<u>Map ID</u>	<u>Page</u>
<b>MITCHELLS SHELL</b> Facility Id: 36001744 Status: A	<b>15088 VALLEY BLVD</b>	<b>ESE 1/8 - 1/4 (0.155 mi.)</b>	<b>J70</b>	<b>257</b>
<b>Lower Elevation</b>	<b>Address</b>	<b>Direction / Distance</b>	<b>Map ID</b>	<b>Page</b>
<b>CIRCLE K STORE #489</b> Facility Id: 36008628 Status: A	<b>14906 VALLEY BLVD</b>	<b>SSW 0 - 1/8 (0.025 mi.)</b>	<b>B19</b>	<b>66</b>
<b>DANIEL HERNANDEZ TRU</b> Facility Id: 36004936 Status: A	<b>10167 LIVE OAK AVE</b>	<b>S 0 - 1/8 (0.100 mi.)</b>	<b>H54</b>	<b>206</b>

### **Records of Emergency Release Reports**

CHMIRS: The California Hazardous Material Incident Report System contains information on reported hazardous material incidents, i.e., accidental releases or spills. The source is the California Office of Emergency Services.

A review of the CHMIRS list, as provided by EDR, and dated 06/30/2021 has revealed that there is 1

## EXECUTIVE SUMMARY

CERS HAZ WASTE: List of sites in the California Environmental Protection Agency (CalEPA) Regulated Site Portal which fall under the Hazardous Chemical Management, Hazardous Waste Onsite Treatment, Household Hazardous Waste Collection, Hazardous Waste Generator, and RCRA LQ HW Generator programs.

A review of the CERS HAZ WASTE list, as provided by EDR, and dated 07/15/2021 has revealed that there are 7 CERS HAZ WASTE sites within approximately 0.25 miles of the target property.

<u>Lower Elevation</u>	<u>Address</u>	<u>Direction / Distance</u>	<u>Map ID</u>	<u>Page</u>
<i>TITAN INDUSTRIAL MET</i>	<i>14930 VALLEY BLVD</i>	<i>0 - 1/8 (0.000 mi.)</i>	<i>B8</i>	<i>18</i>
<i>CIRCLE K STORE #489</i>	<i>14906 VALLEY BLVD</i>	<i>SSW 0 - 1/8 (0.025 mi.)</i>	<i>B19</i>	<i>66</i>
<i>SONSRAY MACHINERY, L</i>	<i>10062 LIVE OAK AVE</i>	<i>SW 0 - 1/8 (0.050 mi.)</i>	<i>C27</i>	<i>108</i>
<i>UNITED TOWING SERVIC</i>	<i>14949 VALLEY BLVD</i>	<i>S 0 - 1/8 (0.052 mi.)</i>	<i>B29</i>	<i>116</i>
<i>BROTHERS TRUCK SALES</i>	<i>14989 VALLEY BLVD</i>	<i>SE 0 - 1/8 (0.067 mi.)</i>	<i>F44</i>	<i>163</i>
<i>GLOBAL TRUCK &amp; EQUIP</i>	<i>10193 LIVE OAK AVE</i>	<i>S 0 - 1/8 (0.125 mi.)</i>	<i>H62</i>	<i>234</i>
<i>AMERICAN TRANSMISSIO</i>	<i>14765 VALLEY BLVD</i>	<i>WSW 1/8 - 1/4 (0.195 mi.)</i>	<i>M79</i>	<i>272</i>

### **Local Lists of Registered Storage Tanks**

SWEEPS UST: Statewide Environmental Evaluation and Planning System. This underground storage tank listing was updated and maintained by a company contacted by the SWRCB in the early 1990's. The listing is no longer updated or maintained. The local agency is the contact for more information on a site on the SWEEPS list.

A review of the SWEEPS UST list, as provided by EDR, and dated 06/01/1994 has revealed that there are 3 SWEEPS UST sites within approximately 0.25 miles of the target property.

<u>Equal/Higher Elevation</u>	<u>Address</u>	<u>Direction / Distance</u>	<u>Map ID</u>	<u>Page</u>
<i>MITCHELLS SHELL</i> Status: A Tank Status: A Comp Number: 4410	<i>15088 VALLEY BLVD</i>	<i>ESE 1/8 - 1/4 (0.155 mi.)</i>	<i>J70</i>	<i>257</i>
<u>Lower Elevation</u>	<u>Address</u>	<u>Direction / Distance</u>	<u>Map ID</u>	<u>Page</u>
<i>CIRCLE K #489</i> Status: A Tank Status: A Comp Number: 8795	<i>14906 VALLEY BLVD</i>	<i>SSW 0 - 1/8 (0.025 mi.)</i>	<i>B18</i>	<i>65</i>
<i>DANIEL HERNANDEZ TRU</i> Status: A Tank Status: A Comp Number: 13592	<i>10167 LIVE OAK AVE</i>	<i>S 0 - 1/8 (0.100 mi.)</i>	<i>H51</i>	<i>202</i>

HIST UST: Historical UST Registered Database.

A review of the HIST UST list, as provided by EDR, and dated 10/15/1990 has revealed that there are 3 HIST UST sites within approximately 0.25 miles of the target property.

<u>Equal/Higher Elevation</u>	<u>Address</u>	<u>Direction / Distance</u>	<u>Map ID</u>	<u>Page</u>
<i>MITCHELLS SHELL</i>	<i>15088 VALLEY BLVD</i>	<i>ESE 1/8 - 1/4 (0.155 mi.)</i>	<i>J71</i>	<i>258</i>



## EXECUTIVE SUMMARY

AST: A listing of aboveground storage tank petroleum storage tank locations.

A review of the AST list, as provided by EDR, has revealed that there is 1 AST site within approximately 0.25 miles of the target property.

<u>Lower Elevation</u>	<u>Address</u>	<u>Direction / Distance</u>	<u>Map ID</u>	<u>Page</u>
TITAN INDUSTRIAL MET Database: AST, Date of Government Version: 07/06/2016	14930 VALLEY BLVD	0 - 1/8 (0.000 mi.)	B12	42

### ADDITIONAL ENVIRONMENTAL RECORDS

#### **Local Lists of Landfill / Solid Waste Disposal Sites**

SWRCY: A listing of recycling facilities in California.

A review of the SWRCY list, as provided by EDR, and dated 06/04/2021 has revealed that there is 1 SWRCY site within approximately 0.5 miles of the target property.

<u>Equal/Higher Elevation</u>	<u>Address</u>	<u>Direction / Distance</u>	<u>Map ID</u>	<u>Page</u>
<b>BEST VALUE RECYCLING</b> Cert Id: RC14712	15062 VALLEY BOULEVA	ESE 0 - 1/8 (0.093 mi.)	G46	177

HAULERS: A listing of registered waste tire haulers.

A review of the HAULERS list, as provided by EDR, and dated 11/23/2020 has revealed that there is 1 HAULERS site within approximately 0.001 miles of the target property.

<u>Lower Elevation</u>	<u>Address</u>	<u>Direction / Distance</u>	<u>Map ID</u>	<u>Page</u>
<b>TITAN INDUSTRIAL MET</b> Facility ID: 1834026	14930 VALLEY BLVD	0 - 1/8 (0.000 mi.)	B8	18

#### **Local Lists of Hazardous waste / Contaminated Sites**

HIST Cal-Sites: Formerly known as ASPIS, this database contains both known and potential hazardous substance sites. The source is the California Department of Toxic Substance Control. No longer updated by the state agency. It has been replaced by ENVIROSTOR.

A review of the HIST Cal-Sites list, as provided by EDR, and dated 08/08/2005 has revealed that there are 4 HIST Cal-Sites sites within approximately 1 mile of the target property.

<u>Equal/Higher Elevation</u>	<u>Address</u>	<u>Direction / Distance</u>	<u>Map ID</u>	<u>Page</u>
<b>KAISER STEEL - TAR P</b>	9400 CHERRY AVENUE	NW 1/2 - 1 (0.929 mi.)	S97	480
<b>KAISER STEEL - CHEMW</b>	9400 CHERRY AVENUE	NW 1/2 - 1 (0.929 mi.)	S98	632
<b>KAISER STEEL-EAST SL</b>	9400 CHERRY AVENUE	NW 1/2 - 1 (0.929 mi.)	S99	639
<b>KAISER STEEL - BYPRO</b>	9400 CHERRY AVENUE	NW 1/2 - 1 (0.929 mi.)	S100	646

## EXECUTIVE SUMMARY

approximately 0.5 miles of the target property.

<u>Equal/Higher Elevation</u>	<u>Address</u>	<u>Direction / Distance</u>	<u>Map ID</u>	<u>Page</u>
<b>TRUCK ROOST</b> Database: LUST REG 8, Date of Government Version: 02/14/2005 Database: LUST, Date of Government Version: 06/03/2021 Status: Completed - Case Closed Global ID: T0607100571 Facility Status: Case Closed Global Id: T0607100571	<b>15252 VALLEY BLVD</b>	<b>ESE 1/4 - 1/2 (0.273 mi.)</b>	<b>91</b>	<b>319</b>
<b>PETROL, LK</b> Database: LUST, Date of Government Version: 06/03/2021 Status: Completed - Case Closed Global Id: T0607199294	<b>9668 REDWOOD AVE</b>	<b>NW 1/4 - 1/2 (0.484 mi.)</b>	<b>R92</b>	<b>330</b>
<b>SPEEDY FUEL</b> Database: LUST REG 8, Date of Government Version: 02/14/2005 Global ID: T0607199294 Facility Status: Case Closed	<b>9668 REDWOOD AVE</b>	<b>NW 1/4 - 1/2 (0.484 mi.)</b>	<b>R93</b>	<b>355</b>

<u>Lower Elevation</u>	<u>Address</u>	<u>Direction / Distance</u>	<u>Map ID</u>	<u>Page</u>
<b>JSS MARKET</b> Database: LUST REG 8, Date of Government Version: 02/14/2005 Database: LUST, Date of Government Version: 06/03/2021 Status: Completed - Case Closed Status: Open - Assessment & Interim Remedial Action Global ID: T0607100245 Facility Status: Case Closed Global Id: T0607100245 Global Id: T10000007267	<b>14518 VALLEY BOULEVA</b>	<b>W 1/4 - 1/2 (0.499 mi.)</b>	<b>94</b>	<b>357</b>

### **State and tribal registered storage tank lists**

UST: The Underground Storage Tank database contains registered USTs. USTs are regulated under Subtitle I of the Resource Conservation and Recovery Act (RCRA). The data come from the State Water Resources Control Board's Hazardous Substance Storage Container Database.

A review of the UST list, as provided by EDR, has revealed that there are 2 UST sites within approximately 0.25 miles of the target property.

<u>Lower Elevation</u>	<u>Address</u>	<u>Direction / Distance</u>	<u>Map ID</u>	<u>Page</u>
<b>CIRCLE K #489</b> Database: UST, Date of Government Version: 06/03/2021 Facility Id: FA0002153	<b>14906 VALLEY BLVD</b>	<b>SSW 0 - 1/8 (0.025 mi.)</b>	<b>B18</b>	<b>65</b>
<b>DANIEL HERNANDEZ TRU</b> Database: UST, Date of Government Version: 06/03/2021 Facility Id: 87013588	<b>10167 LIVE OAK AVE</b>	<b>S 0 - 1/8 (0.100 mi.)</b>	<b>H51</b>	<b>202</b>

## EXECUTIVE SUMMARY

### ***Federal ERNS list***

ERNS: The Emergency Response Notification System records and stores information on reported releases of oil and hazardous substances. The source of this database is the U.S. EPA.

A review of the ERNS list, as provided by EDR, and dated 06/14/2021 has revealed that there is 1 ERNS site within approximately 0.001 miles of the target property.

<u>Equal/Higher Elevation</u>	<u>Address</u>	<u>Direction / Distance</u>	<u>Map ID</u>	<u>Page</u>
Not reported NRC Report #: 1147111 Incident Date Time: 2016-05-06 09:00:00	10011 LIVE OAK AVE	0 - 1/8 (0.000 mi.)	A5	11

### ***State- and tribal - equivalent CERCLIS***

ENVIROSTOR: The Department of Toxic Substances Control's (DTSC's) Site Mitigation and Brownfields Reuse Program's (SMBRP's) EnviroStor database identifies sites that have known contamination or sites for which there may be reasons to investigate further. The database includes the following site types: Federal Superfund sites (National Priorities List (NPL)); State Response, including Military Facilities and State Superfund; Voluntary Cleanup; and School sites. EnviroStor provides similar information to the information that was available in CalSites, and provides additional site information, including, but not limited to, identification of formerly-contaminated properties that have been released for reuse, properties where environmental deed restrictions have been recorded to prevent inappropriate land uses, and risk characterization information that is used to assess potential impacts to public health and the environment at contaminated sites.

A review of the ENVIROSTOR list, as provided by EDR, and dated 07/22/2021 has revealed that there are 2 ENVIROSTOR sites within approximately 1 mile of the target property.

<u>Equal/Higher Elevation</u>	<u>Address</u>	<u>Direction / Distance</u>	<u>Map ID</u>	<u>Page</u>
<b>KAISER STEEL - TAR P</b> Facility Id: 60001356 Facility Id: 80001542 Status: Active Status: Certified / Operation & Maintenance	9400 CHERRY AVENUE	NW 1/2 - 1 (0.929 mi.)	S97	480

<u>Lower Elevation</u>	<u>Address</u>	<u>Direction / Distance</u>	<u>Map ID</u>	<u>Page</u>
<b>CONSTRUCTION STEEL W</b> Facility Id: 36340068 Status: Refer: 1248 Local Agency	10665 REDWOOD AVENUE	SSW 1/2 - 1 (0.783 mi.)	95	365

### ***State and tribal leaking storage tank lists***

LUST: Leaking Underground Storage Tank (LUST) Sites included in GeoTracker. GeoTracker is the Water Boards data management system for sites that impact, or have the potential to impact, water quality in California, with emphasis on groundwater.

A review of the LUST list, as provided by EDR, has revealed that there are 4 LUST sites within

## EXECUTIVE SUMMARY

### STANDARD ENVIRONMENTAL RECORDS

#### ***Federal RCRA CORRACTS facilities list***

CORRACTS: CORRACTS is a list of handlers with RCRA Corrective Action Activity. This report shows which nationally-defined corrective action core events have occurred for every handler that has had corrective action activity.

A review of the CORRACTS list, as provided by EDR, and dated 09/13/2021. has revealed that there is 1 CORRACTS site within approximately 1 mile of the target property.

<u>Equal/Higher Elevation</u>	<u>Address</u>	<u>Direction / Distance</u>	<u>Map ID</u>	<u>Page</u>
<b>KAISER VENTURES, INC</b> EPA ID:: CAD008274938	<b>13429 SAN BERNARDINO</b>	<b>NW 1/2 - 1 (0.929 mi.)</b>	<b>S96</b>	<b>369</b>

#### ***Federal RCRA generators list***

RCRA-SQG: RCRAInfo is EPA's comprehensive information system, providing access to data supporting the Resource Conservation and Recovery Act (RCRA) of 1976 and the Hazardous and Solid Waste Amendments (HSWA) of 1984. The database includes selective information on sites which generate, transport, store, treat and/or dispose of hazardous waste as defined by the Resource Conservation and Recovery Act (RCRA). Small quantity generators (SQGs) generate between 100 kg and 1,000 kg of hazardous waste per month.

A review of the RCRA-SQG list, as provided by EDR, and dated 09/13/2021 has revealed that there are 7 RCRA-SQG sites within approximately 0.25 miles of the target property.

<u>Lower Elevation</u>	<u>Address</u>	<u>Direction / Distance</u>	<u>Map ID</u>	<u>Page</u>
<b>CIRCLE K STORE #489</b> EPA ID:: CAD981680077	<b>14906 VALLEY BLVD</b>	<b>SSW 0 - 1/8 (0.025 mi.)</b>	<b>B19</b>	<b>66</b>
<b>MACIAS TRUCK REPAIR</b> EPA ID:: CAR000097899	<b>14959 VALLEY BLVD</b>	<b>SSE 0 - 1/8 (0.052 mi.)</b>	<b>D31</b>	<b>126</b>
<b>SOUTHWEST TRUCK REPA</b> EPA ID:: CAD981616402	<b>14887 E VALLEY</b>	<b>SSW 0 - 1/8 (0.059 mi.)</b>	<b>E34</b>	<b>132</b>
<b>MAINE ENTERPRISES</b> EPA ID:: CAD981367287	<b>14887 VALLEY BLVD</b>	<b>SSW 0 - 1/8 (0.059 mi.)</b>	<b>E41</b>	<b>149</b>
<b>BROTHERS TRUCK SALES</b> EPA ID:: CAR000070219	<b>14989 VALLEY SALES</b>	<b>SE 0 - 1/8 (0.067 mi.)</b>	<b>F42</b>	<b>152</b>
<b>DIESEL POWER SYSTEMS</b> EPA ID:: CAR000073395	<b>15015 VALLEY</b>	<b>SE 0 - 1/8 (0.098 mi.)</b>	<b>F50</b>	<b>195</b>
<b>BUTLER FLEET SERVICE</b> EPA ID:: CAR000080291	<b>14714 VALLEY BLVD</b>	<b>W 1/8 - 1/4 (0.221 mi.)</b>	<b>85</b>	<b>299</b>

## EXECUTIVE SUMMARY

CUPA Listings.....	CUPA Resources List
DRYCLEANERS.....	Cleaner Facilities
EMI.....	Emissions Inventory Data
ENF.....	Enforcement Action Listing
Financial Assurance.....	Financial Assurance Information Listing
ICE.....	ICE
MINES.....	Mines Site Location Listing
MWMP.....	Medical Waste Management Program Listing
PEST LIC.....	Pesticide Regulation Licenses Listing
PROC.....	Certified Processors Database
Notify 65.....	Proposition 65 Records
UIC.....	UIC Listing
UIC GEO.....	UIC GEO (GEOTRACKER)
WASTEWATER PITS.....	Oil Wastewater Pits Listing
WDS.....	Waste Discharge System
WIP.....	Well Investigation Program Case List
MILITARY PRIV SITES.....	MILITARY PRIV SITES (GEOTRACKER)
PROJECT.....	PROJECT (GEOTRACKER)
WDR.....	Waste Discharge Requirements Listing
NON-CASE INFO.....	NON-CASE INFO (GEOTRACKER)
OTHER OIL GAS.....	OTHER OIL & GAS (GEOTRACKER)
PROD WATER PONDS.....	PROD WATER PONDS (GEOTRACKER)
SAMPLING POINT.....	SAMPLING POINT (GEOTRACKER)
WELL STIM PROJ.....	Well Stimulation Project (GEOTRACKER)
MINES MRDS.....	Mineral Resources Data System
HWTS.....	Hazardous Waste Tracking System

### EDR HIGH RISK HISTORICAL RECORDS

#### ***EDR Exclusive Records***

EDR MGP.....	EDR Proprietary Manufactured Gas Plants
EDR Hist Cleaner.....	EDR Exclusive Historical Cleaners

### EDR RECOVERED GOVERNMENT ARCHIVES

#### ***Exclusive Recovered Govt. Archives***

RGA LF.....	Recovered Government Archive Solid Waste Facilities List
RGA LUST.....	Recovered Government Archive Leaking Underground Storage Tank

### SURROUNDING SITES: SEARCH RESULTS

Surrounding sites were identified in the following databases.

Elevations have been determined from the USGS Digital Elevation Model and should be evaluated on a relative (not an absolute) basis. Relative elevation information between sites of close proximity should be field verified. Sites with an elevation equal to or higher than the target property have been differentiated below from sites with an elevation lower than the target property. Page numbers and map identification numbers refer to the EDR Radius Map report where detailed data on individual sites can be reviewed.

Sites listed in ***bold italics*** are in multiple databases.

Unmappable (orphan) sites are not considered in the foregoing analysis.

## EXECUTIVE SUMMARY

SCH.....	School Property Evaluation Program
Toxic Pits.....	Toxic Pits Cleanup Act Sites
US CDL.....	National Clandestine Laboratory Register
AQUEOUS FOAM.....	Former Fire Training Facility Assessments Listing
PFAS.....	PFAS Contamination Site Location Listing

### **Local Land Records**

LIENS.....	Environmental Liens Listing
LIENS 2.....	CERCLA Lien Information
DEED.....	Deed Restriction Listing

### **Records of Emergency Release Reports**

HMIRS.....	Hazardous Materials Information Reporting System
LDS.....	Land Disposal Sites Listing
MCS.....	Military Cleanup Sites Listing
SPILLS 90.....	SPILLS 90 data from FirstSearch

### **Other Ascertainable Records**

FUDS.....	Formerly Used Defense Sites
DOD.....	Department of Defense Sites
SCRD DRYCLEANERS.....	State Coalition for Remediation of Drycleaners Listing
US FIN ASSUR.....	Financial Assurance Information
EPA WATCH LIST.....	EPA WATCH LIST
2020 COR ACTION.....	2020 Corrective Action Program List
TSCA.....	Toxic Substances Control Act
TRIS.....	Toxic Chemical Release Inventory System
SSTS.....	Section 7 Tracking Systems
ROD.....	Records Of Decision
RMP.....	Risk Management Plans
RAATS.....	RCRA Administrative Action Tracking System
PRP.....	Potentially Responsible Parties
PADS.....	PCB Activity Database System
ICIS.....	Integrated Compliance Information System
FTTS.....	FIFRA/ TSCA Tracking System - FIFRA (Federal Insecticide, Fungicide, & Rodenticide Act)/TSCA (Toxic Substances Control Act)
MLTS.....	Material Licensing Tracking System
COAL ASH DOE.....	Steam-Electric Plant Operation Data
COAL ASH EPA.....	Coal Combustion Residues Surface Impoundments List
PCB TRANSFORMER.....	PCB Transformer Registration Database
RADINFO.....	Radiation Information Database
HIST FTTS.....	FIFRA/TSCA Tracking System Administrative Case Listing
DOT OPS.....	Incident and Accident Data
INDIAN RESERV.....	Indian Reservations
FUSRAP.....	Formerly Utilized Sites Remedial Action Program
UMTRA.....	Uranium Mill Tailings Sites
LEAD SMELTERS.....	Lead Smelter Sites
US AIRS.....	Aerometric Information Retrieval System Facility Subsystem
US MINES.....	Mines Master Index File
ABANDONED MINES.....	Abandoned Mines
DOCKET HWC.....	Hazardous Waste Compliance Docket Listing
UXO.....	Unexploded Ordnance Sites
FUELS PROGRAM.....	EPA Fuels Program Registered Listing

## EXECUTIVE SUMMARY

### ***Federal RCRA generators list***

RCRA-LQG..... RCRA - Large Quantity Generators  
RCRA-VSQG..... RCRA - Very Small Quantity Generators (Formerly Conditionally Exempt Small Quantity Generators)

### ***Federal institutional controls / engineering controls registries***

LUCIS..... Land Use Control Information System  
US ENG CONTROLS..... Engineering Controls Sites List  
US INST CONTROLS..... Institutional Controls Sites List

### ***State- and tribal - equivalent NPL***

RESPONSE..... State Response Sites

### ***State and tribal landfill and/or solid waste disposal site lists***

SWF/LF..... Solid Waste Information System

### ***State and tribal leaking storage tank lists***

INDIAN LUST..... Leaking Underground Storage Tanks on Indian Land  
CPS-SLIC..... Statewide SLIC Cases

### ***State and tribal registered storage tank lists***

FEMA UST..... Underground Storage Tank Listing  
INDIAN UST..... Underground Storage Tanks on Indian Land

### ***State and tribal voluntary cleanup sites***

INDIAN VCP..... Voluntary Cleanup Priority Listing  
VCP..... Voluntary Cleanup Program Properties

### ***State and tribal Brownfields sites***

BROWNFIELDS..... Considered Brownfields Sites Listing

### **ADDITIONAL ENVIRONMENTAL RECORDS**

#### ***Local Brownfield lists***

US BROWNFIELDS..... A Listing of Brownfields Sites

#### ***Local Lists of Landfill / Solid Waste Disposal Sites***

WMUDS/SWAT..... Waste Management Unit Database  
INDIAN ODI..... Report on the Status of Open Dumps on Indian Lands  
ODI..... Open Dump Inventory  
DEBRIS REGION 9..... Torres Martinez Reservation Illegal Dump Site Locations  
IHS OPEN DUMPS..... Open Dumps on Indian Land

#### ***Local Lists of Hazardous waste / Contaminated Sites***

US HIST CDL..... Delisted National Clandestine Laboratory Register

## EXECUTIVE SUMMARY

### TARGET PROPERTY SEARCH RESULTS

The target property was identified in the following records. For more information on this property see page 9 of the attached EDR Radius Map report:

Site	Database(s)	EPA ID
BOB RIOS 10017 LIVE OAK AVENU FONTANA, CA 92335	HAULERS Facility ID: 1946271	N/A
10017 LIVE OAK ST 10017 LIVE OAK ST FONTANA, CA 92335	CDL Facility Id: 1998-10-141	N/A
TITAN INDUSTRIAL MET 10017 LIVE OAK AVE FONTANA, CA 92335	FINDS	N/A

### DATABASES WITH NO MAPPED SITES

No mapped sites were found in EDR's search of available ("reasonably ascertainable ") government records either on the target property or within the search radius around the target property for the following databases:

### STANDARD ENVIRONMENTAL RECORDS

#### ***Federal NPL site list***

NPL..... National Priority List  
 Proposed NPL..... Proposed National Priority List Sites  
 NPL LIENS..... Federal Superfund Liens

#### ***Federal Delisted NPL site list***

Delisted NPL..... National Priority List Deletions

#### ***Federal CERCLIS list***

FEDERAL FACILITY..... Federal Facility Site Information listing  
 SEMS..... Superfund Enterprise Management System

#### ***Federal CERCLIS NFRAP site list***

SEMS-ARCHIVE..... Superfund Enterprise Management System Archive

#### ***Federal RCRA non-CORRACTS TSD facilities list***

RCRA-TSDF..... RCRA - Treatment, Storage and Disposal



MAPPED SITES SUMMARY

Target Property Address:  
10017 LIVE OAK AVE  
FONTANA, CA 92335

Click on Map ID to see full detail.

MAP ID	SITE NAME	ADDRESS	DATABASE ACRONYMS	RELATIVE ELEVATION	DIST (ft. & mi.) DIRECTION
<a href="#">M79</a>	AMERICAN TRANSMISSIO	14765 VALLEY BLVD	CERS HAZ WASTE, HAZNET, San Bern. Co. Permit,...	Lower	1032, 0.195, WSW
<a href="#">M80</a>	AMERICAN TRANSMISSIO	14765 VALLEY BLVD	RCRA NonGen / NLR	Lower	1032, 0.195, WSW
<a href="#">N81</a>	AT&T CALIFORNIA - LB	10024 FONTANA AVE	San Bern. Co. Permit, CERS	Higher	1060, 0.201, East
<a href="#">O82</a>	BANCO EQUIPMENT	9869 HEMLOCK AVE	RCRA NonGen / NLR	Higher	1122, 0.213, NE
<a href="#">O83</a>	BANCO EQUIPMENT	9869 HEMLOCK AVE	RCRA NonGen / NLR	Higher	1122, 0.213, NE
<a href="#">84</a>	APRIL SANTELLAN	14815 EL MOLINO ST	RCRA NonGen / NLR	Higher	1125, 0.213, NNW
<a href="#">85</a>	BUTLER FLEET SERVICE	14714 VALLEY BLVD	RCRA-SQG, FINDS, ECHO	Lower	1169, 0.221, West
<a href="#">P86</a>	CALACAS EXPORT TRUCK	15026 WASHINGTON DR	RCRA NonGen / NLR	Lower	1185, 0.224, SSE
<a href="#">Q87</a>	RUBEN BAROCIO	11605 ALLTHORN ST	RCRA NonGen / NLR	Higher	1251, 0.237, ENE
<a href="#">Q88</a>	FRANKLIN PERDOMO	2855 N FOREST AVE	RCRA NonGen / NLR	Higher	1251, 0.237, ENE
<a href="#">P89</a>	GERTRUDE AND PABLO O	15021 WASHINGTON DR	RCRA NonGen / NLR	Lower	1253, 0.237, SSE
<a href="#">N90</a>	EDWARD NEAL TRUCKING	9987 FONTANA AVE	CHMIRS, San Bern. Co. Permit	Higher	1282, 0.243, East
<a href="#">91</a>	TRUCK ROOST	15252 VALLEY BLVD	LUST, AST, SWEEPS UST, HIST UST, Cortese, San...	Higher	1440, 0.273, ESE
<a href="#">R92</a>	PETROL, LK	9668 REDWOOD AVE	LUST, CERS HAZ WASTE, CERS TANKS, San Bern. Co....	Higher	2556, 0.484, NW
<a href="#">R93</a>	SPEEDY FUEL	9668 REDWOOD AVE	LUST, UST, Cortese, San Bern. Co. Permit	Higher	2556, 0.484, NW
<a href="#">94</a>	JSS MARKET	14518 VALLEY BOULEVA	LUST, SWEEPS UST, Cortese, HIST CORTESE, CERS	Lower	2634, 0.499, West
<a href="#">95</a>	CONSTRUCTION STEEL W	10665 REDWOOD AVENUE	ENVIROSTOR, EMI, HAZNET, San Bern. Co. Permit,...	Lower	4136, 0.783, SSW
<a href="#">S96</a>	KAISER VENTURES, INC	13429 SAN BERNARDINO	SEMS-ARCHIVE, CORRACTS, RCRA-TSDF, US INST...	Higher	4904, 0.929, NW
<a href="#">S97</a>	KAISER STEEL - TAR P	9400 CHERRY AVENUE	ENVIROSTOR, SWF/LF, CPS-SLIC, VCP, HIST Cal-Sites,...	Higher	4904, 0.929, NW
<a href="#">S98</a>	KAISER STEEL - CHEMW	9400 CHERRY AVENUE	HIST Cal-Sites	Higher	4904, 0.929, NW
<a href="#">S99</a>	KAISER STEEL-EAST SL	9400 CHERRY AVENUE	HIST Cal-Sites, CA BOND EXP. PLAN	Higher	4904, 0.929, NW
<a href="#">S100</a>	KAISER STEEL - BYPRO	9400 CHERRY AVENUE	HIST Cal-Sites	Higher	4904, 0.929, NW

MAPPED SITES SUMMARY

Target Property Address:  
10017 LIVE OAK AVE  
 FONTANA, CA 92335

Click on Map ID to see full detail.

MAP ID	SITE NAME	ADDRESS	DATABASE ACRONYMS	RELATIVE ELEVATION	DIST (ft. & mi.) DIRECTION
<a href="#">E40</a>	AMERICAN DIESEL REPA	14887 VALLEY BLVD	RCRA NonGen / NLR	Lower	312, 0.059, SSW
<a href="#">E41</a>	MAINE ENTERPRISES	14887 VALLEY BLVD	RCRA-SQG, FINDS, ECHO	Lower	312, 0.059, SSW
<a href="#">F42</a>	BROTHERS TRUCK SALES	14989 VALLEY SALES	RCRA-SQG, FINDS, ECHO, HAZNET, HWTS	Lower	354, 0.067, SE
<a href="#">F43</a>	BROTHERS TRUCK SALES	14989 VALLEY BLVD	RCRA NonGen / NLR	Lower	354, 0.067, SE
<a href="#">F44</a>	BROTHERS TRUCK SALES	14989 VALLEY BLVD	CERS HAZ WASTE, CERS TANKS, San Bern. Co. Permit,...	Lower	354, 0.067, SE
<a href="#">G45</a>	BEST VALUE RECYCLING	15062 VALLEY BLVD	RCRA NonGen / NLR	Higher	489, 0.093, ESE
<a href="#">G46</a>	BEST VALUE RECYCLING	15062 VALLEY BOULEVA	SWRCY, EMI, NPDES, CIWQS, CERS	Higher	489, 0.093, ESE
<a href="#">H47</a>	DIESEL MECHANIC SERV	10152 LIVE OAK AVE	RCRA NonGen / NLR	Lower	498, 0.094, SSW
<a href="#">H48</a>	SUPER 10 DUMPS & PAR	10152 LIVE OAK AVE	San Bern. Co. Permit	Lower	498, 0.094, SSW
<a href="#">F49</a>	ROAD RUNNER TRUCK SA	15015 VALLEY BLVD.	RCRA NonGen / NLR	Lower	519, 0.098, SE
<a href="#">F50</a>	DIESEL POWER SYSTEMS	15015 VALLEY	RCRA-SQG, FINDS, ECHO, HAZNET, San Bern. Co....	Lower	519, 0.098, SE
<a href="#">H51</a>	DANIEL HERNANDEZ TRU	10167 LIVE OAK AVE	UST, SWEEPS UST	Lower	528, 0.100, South
<a href="#">H52</a>	DANIEL HERNANDEZ TRU	10167 LIVE OAK AVE	San Bern. Co. Permit	Lower	528, 0.100, South
<a href="#">H53</a>	GS SCHELHORN & SONS	10167 LIVE OAK AVE	RCRA NonGen / NLR	Lower	528, 0.100, South
<a href="#">H54</a>	DANIEL HERNANDEZ TRU	10167 LIVE OAK AVE	CA FID UST	Lower	528, 0.100, South
<a href="#">H55</a>	PRO TEC INC	10156 LIVE OAK AVE	RCRA NonGen / NLR	Lower	528, 0.100, SSW
<a href="#">56</a>	SOUTH STATE TOWING	14816 VALLEY BLVD	RCRA NonGen / NLR	Lower	575, 0.109, West
<a href="#">I57</a>	EL JEREZANO	9966 HEMLOCK AVE	RCRA NonGen / NLR	Higher	600, 0.114, ENE
<a href="#">I58</a>	ESTRADA TRUCKING	9966 HEMLOCK AVE	HWT, HWTS	Higher	600, 0.114, ENE
<a href="#">I59</a>	J ZEPEDA TRUCKING IN	9966 HEMLOCK AVE	RCRA NonGen / NLR, PADS, FINDS, ECHO	Higher	600, 0.114, ENE
<a href="#">I60</a>	ELIAS ESTRADA DBA ES	9966 HEMLOCK AVE	RCRA NonGen / NLR	Higher	600, 0.114, ENE
<a href="#">F61</a>	GONZALEZ TIRE SERVIC	15033 VALLEY BLVD	RCRA NonGen / NLR	Lower	610, 0.116, SE
<a href="#">H62</a>	GLOBAL TRUCK & EQUIP	10193 LIVE OAK AVE	CERS HAZ WASTE, HAZNET, San Bern. Co. Permit,...	Lower	659, 0.125, South
<a href="#">H63</a>	GLOBAL TRUCK & EQUIP	10193 LIVE OAK	San Bern. Co. Permit	Lower	659, 0.125, South
<a href="#">H64</a>	SMARTWAY LOGISTICS I	10193 LIVE OAK	RCRA NonGen / NLR	Lower	659, 0.125, South
<a href="#">J65</a>	J AND F TRUCKING	15055 VALLEY BLVD	RCRA NonGen / NLR, FINDS, ECHO	Higher	698, 0.132, SE
<a href="#">K66</a>	VIRGIL'S MOBILE REPAI	10025 HEMLOCK AVE	RCRA NonGen / NLR	Higher	743, 0.141, East
<a href="#">K67</a>	PRIME DIESEL REPAIR	10025 HEMLOCK AVE	RCRA NonGen / NLR	Higher	743, 0.141, East
<a href="#">K68</a>	PRIME DIESEL REPAIR	10025 HEMLOCK AVE	San Bern. Co. Permit, HWTS	Higher	743, 0.141, East
<a href="#">H69</a>	LIVE OAK AVENUE INDU	10198 LIVE OAK AVE	RCRA NonGen / NLR	Lower	751, 0.142, SSW
<a href="#">J70</a>	MITCHELL'S SHELL	15088 VALLEY BLVD	SWEEPS UST, CA FID UST	Higher	821, 0.155, ESE
<a href="#">J71</a>	MITCHELLS SHELL	15088 VALLEY BLVD	HIST UST, San Bern. Co. Permit	Higher	821, 0.155, ESE
<a href="#">L72</a>	SUPER 10 DUMPS & PAR	10206 LIVE OAK AVE	San Bern. Co. Permit	Lower	854, 0.162, SSW
<a href="#">L73</a>	LIVE OAK AVENUE INDU	10206 LIVE OAK AVE	RCRA NonGen / NLR	Lower	854, 0.162, SSW
<a href="#">L74</a>	LIVE OAK AVENUE INDU	10206 LIVE OAK AVENU	RCRA NonGen / NLR	Lower	854, 0.162, SSW
<a href="#">K75</a>	J & G TIRE & AUTO RE	10068 FONTANA AVE	San Bern. Co. Permit	Higher	902, 0.171, ESE
<a href="#">K76</a>	ROBERTS AUTO MOBILE	10068 FONTANA AVE	RCRA NonGen / NLR	Higher	902, 0.171, ESE
<a href="#">77</a>	ROSALIA JAUREGUI	14773 ROSEMARY DR	RCRA NonGen / NLR	Higher	929, 0.176, WNW
<a href="#">K78</a>	VIRGIL'S MOBILE REPA	10044 FONTANA AVE	San Bern. Co. Permit	Higher	982, 0.186, East

MAPPED SITES SUMMARY

Target Property Address:  
10017 LIVE OAK AVE  
FONTANA, CA 92335

Click on Map ID to see full detail.

MAP ID	SITE NAME	ADDRESS	DATABASE ACRONYMS	RELATIVE ELEVATION	DIST (ft. & mi.) DIRECTION
A1	BOB RIOS	10017 LIVE OAK AVENU	HAULERS		TP
A2		10017 LIVE OAK ST	CDL		TP
A3	TITAN INDUSTRIAL MET	10017 LIVE OAK AVE	FINDS		TP
A4		10011 LIVE OAK AVE	CHMIRS	Higher	1 ft.
A5		10011 LIVE OAK AVE	ERNS	Higher	1 ft.
B6	TITAN CONSOLIDATED I	14930 VALLEY BLVD	RCRA NonGen / NLR	Lower	1 ft.
B7	TITAN CONSOLIDATED I	14930 VALLEY BLVD	ECHO	Lower	1 ft.
B8	TITAN INDUSTRIAL MET	14930 VALLEY BLVD	HAULERS, CERS HAZ WASTE, CERS TANKS, NPDES, San...	Lower	1 ft.
B9	TITAN CONSOLIDATED I	14930 VALLEY BLVD	FINDS	Lower	1 ft.
B10	ALAMO RECYCLING	14930 VALLEY BLVD	San Bern. Co. Permit, CIWQS	Lower	1 ft.
B11	1X ALAMO RECYCLING L	14930 VALLEY BLVD	HAZNET, HWTS	Lower	1 ft.
B12	TITAN INDUSTRIAL MET	14930 VALLEY BLVD	AST	Lower	1 ft.
B13	ALAMO RECYCLING LLC	14930 VALLEY BLVD	HAZNET, HWTS	Lower	1 ft.
B14	TITAN INDUSTRIAL MET	14930 VALLEY BLVD	RCRA NonGen / NLR	Lower	1 ft.
B15	TITAN INDUSTRIAL MET	14930 VALLEY BLVD	HAZNET, HWTS	Lower	1 ft.
B16	JB TRAILER SERVICE I	14962 VALLEY BLVD	RCRA NonGen / NLR	Lower	44, 0.008, SSE
B17	ATM DETAILING SERVIC	14926 VALLEY BLVD	San Bern. Co. Permit, CERS	Lower	62, 0.012, SSW
B18	CIRCLE K #489	14906 VALLEY BLVD	UST, SWEEPS UST	Lower	132, 0.025, SSW
B19	CIRCLE K STORE #489	14906 VALLEY BLVD	RCRA-SQG, CERS HAZ WASTE, HIST UST, CA FID UST,...	Lower	132, 0.025, SSW
B20	CIRCLE K STORES INC	14906 VALLEY BLVD	HIST UST, HAZNET, HWTS	Lower	132, 0.025, SSW
B21	CIRCLE K STORES INC	14906 VALLEY BLVD	RCRA NonGen / NLR	Lower	132, 0.025, SSW
C22	AMERICAN FLEET SERVI	10048 LIVE OAK AVENU	RCRA NonGen / NLR	Lower	162, 0.031, WSW
C23	AMERICAN FLEET SERVI	10048 LIVE OAK AVENU	RCRA NonGen / NLR	Lower	162, 0.031, WSW
C24	AMERICAN FLEET SERVI	10048 LIVE OAK AVE	RCRA NonGen / NLR	Lower	162, 0.031, WSW
C25	CASE POWER AND EQUIP	10062 LIVE OAK AVE	San Bern. Co. Permit	Lower	263, 0.050, SW
C26	SONSRAY MACHINERY LL	10062 LIVE OAK AVE	RCRA NonGen / NLR	Lower	263, 0.050, SW
C27	SONSRAY MACHINERY, L	10062 LIVE OAK AVE	CERS HAZ WASTE, CERS TANKS, San Bern. Co. Permit,...	Lower	263, 0.050, SW
C28	G C S WESTERN POWER	10062 LIVE OAK AVE	RCRA NonGen / NLR, FINDS, ECHO	Lower	263, 0.050, SW
B29	UNITED TOWING SERVIC	14949 VALLEY BLVD	CERS HAZ WASTE, EMI, San Bern. Co. Permit, CERS	Lower	277, 0.052, South
B30	UNITED TOWING SERVIC	14949 VALLEY BLVD	RCRA NonGen / NLR	Lower	277, 0.052, South
D31	MACIAS TRUCK REPAIR	14959 VALLEY BLVD	RCRA-SQG, FINDS, ECHO	Lower	277, 0.052, SSE
D32	VALLEY WHOLESALE TRU	14959 VALLEY BLVD	RCRA NonGen / NLR	Lower	277, 0.052, SSE
E33	AMERICAN DIESEL REPA	14887 VALLEY BLVD	San Bern. Co. Permit	Lower	312, 0.059, SSW
E34	SOUTHWEST TRUCK REPA	14887 E VALLEY	RCRA-SQG, FINDS, ECHO	Lower	312, 0.059, SSW
E35	STES	14887 VALLEY BLVD	HAZNET, San Bern. Co. Permit, HWTS	Lower	312, 0.059, SSW
E36	XTREME MOBILE REPAIR	14887 VALLEY BLVD	RCRA NonGen / NLR	Lower	312, 0.059, SSW
E37	KAL FREIGHT	14887 VALLEY BLVD	RCRA NonGen / NLR	Lower	312, 0.059, SSW
E38	SOUTHLAND TRUCK & EQ	14887 VALLEY BLVD	EDR Hist Auto	Lower	312, 0.059, SSW
E39	SOUTHLAND TRUCK & EQ	14887 VALLEY BLVD	San Bern. Co. Permit	Lower	312, 0.059, SSW

## EXECUTIVE SUMMARY

A search of available environmental records was conducted by Environmental Data Resources, Inc (EDR). The report was designed to assist parties seeking to meet the search requirements of EPA's Standards and Practices for All Appropriate Inquiries (40 CFR Part 312), the ASTM Standard Practice for Environmental Site Assessments (E 1527-13), the ASTM Standard Practice for Environmental Site Assessments for Forestland or Rural Property (E 2247-16), the ASTM Standard Practice for Limited Environmental Due Diligence: Transaction Screen Process (E 1528-14) or custom requirements developed for the evaluation of environmental risk associated with a parcel of real estate.

### TARGET PROPERTY INFORMATION

#### ADDRESS

10017 LIVE OAK AVE  
FONTANA, CA 92335

#### COORDINATES

Latitude (North): 34.0716560 - 34° 4' 17.96"  
Longitude (West): 117.4791360 - 117° 28' 44.88"  
Universal Transverse Mercator: Zone 11  
UTM X (Meters): 455788.8  
UTM Y (Meters): 3770010.0  
Elevation: 1068 ft. above sea level

### USGS TOPOGRAPHIC MAP ASSOCIATED WITH TARGET PROPERTY

Target Property Map: 12015969 FONTANA, CA  
Version Date: 2018

### AERIAL PHOTOGRAPHY IN THIS REPORT

Portions of Photo from: 20140603  
Source: USDA

# TABLE OF CONTENTS

<u>SECTION</u>	<u>PAGE</u>
Executive Summary .....	ES1
Overview Map .....	2
Detail Map .....	3
Map Findings Summary .....	4
Map Findings .....	9
Orphan Summary .....	656
Government Records Searched/Data Currency Tracking .....	GR-1
 <b><u>GEOCHECK ADDENDUM</u></b>	
Physical Setting Source Addendum .....	A-1
Physical Setting Source Summary .....	A-2
Physical Setting SSURGO Soil Map .....	A-5
Physical Setting Source Map .....	A-8
Physical Setting Source Map Findings .....	A-10
Physical Setting Source Records Searched .....	PSGR-1

*Thank you for your business.*  
Please contact EDR at 1-800-352-0050  
with any questions or comments.

#### Disclaimer - Copyright and Trademark Notice

This Report contains certain information obtained from a variety of public and other sources reasonably available to Environmental Data Resources, Inc. It cannot be concluded from this Report that coverage information for the target and surrounding properties does not exist from other sources. **NO WARRANTY EXPRESSED OR IMPLIED, IS MADE WHATSOEVER IN CONNECTION WITH THIS REPORT. ENVIRONMENTAL DATA RESOURCES, INC. SPECIFICALLY DISCLAIMS THE MAKING OF ANY SUCH WARRANTIES, INCLUDING WITHOUT LIMITATION, MERCHANTABILITY OR FITNESS FOR A PARTICULAR USE OR PURPOSE. ALL RISK IS ASSUMED BY THE USER. IN NO EVENT SHALL ENVIRONMENTAL DATA RESOURCES, INC. BE LIABLE TO ANYONE, WHETHER ARISING OUT OF ERRORS OR OMISSIONS, NEGLIGENCE, ACCIDENT OR ANY OTHER CAUSE, FOR ANY LOSS OF DAMAGE, INCLUDING, WITHOUT LIMITATION, SPECIAL, INCIDENTAL, CONSEQUENTIAL, OR EXEMPLARY DAMAGES. ANY LIABILITY ON THE PART OF ENVIRONMENTAL DATA RESOURCES, INC. IS STRICTLY LIMITED TO A REFUND OF THE AMOUNT PAID FOR THIS REPORT.** Purchaser accepts this Report "AS IS". Any analyses, estimates, ratings, environmental risk levels or risk codes provided in this Report are provided for illustrative purposes only, and are not intended to provide, nor should they be interpreted as providing any facts regarding, or prediction or forecast of, any environmental risk for any property. Only a Phase I Environmental Site Assessment performed by an environmental professional can provide information regarding the environmental risk for any property. Additionally, the information provided in this Report is not to be construed as legal advice.

Copyright 2020 by Environmental Data Resources, Inc. All rights reserved. Reproduction in any media or format, in whole or in part, of any report or map of Environmental Data Resources, Inc., or its affiliates, is prohibited without prior written permission.

EDR and its logos (including Sanborn and Sanborn Map) are trademarks of Environmental Data Resources, Inc. or its affiliates. All other trademarks used herein are the property of their respective owners.

**10017 Live Oak Ave**  
10017 LIVE OAK AVE  
FONTANA, CA 92335

Inquiry Number: 6744095.2s  
November 10, 2021

## The EDR Radius Map™ Report with GeoCheck®



6 Armstrong Road, 4th floor  
Shelton, CT 06484  
Toll Free: 800.352.0050  
[www.edrnet.com](http://www.edrnet.com)

**Appendix D**  
**Regulatory Database**

ASTM E1527-13 USER QUESTIONNAIRE

SUBJECT PROPERTY ADDRESS: 10017 Live Oak Ave, Fontana CA 92335

As part of this study, which of the following are you providing?

- 1. Previous environmental site assessment reports  Yes  No *by Fulcrum Report No. 201412-1447 (2015)*
- 2. Environmental compliance audit reports  Yes  No
- 3. Environmental permits (including but not limited to solid waste disposal permits, hazardous waste disposal permits, wastewater permits, NPDES permits, underground injection permits)  Yes  No
- 4. Registrations for underground and aboveground storage tanks  Yes  No *increase to transport hazardous waste only AST under 1000 gall.*
- 5. Registrations for underground injection systems  Yes  No
- 6. Material safety data sheets  Yes  No
- 7. Community Right-to-Know plan  Yes  No
- 8. Safety plans; preparedness and prevention plans; spill prevention, countermeasure, and control plans; etc.  Yes  No
- 9. Reports regarding hydrogeologic conditions on the property or surrounding area Yes  No
- 10. Notices or other correspondence from any government agency relating to past or current violations of environmental laws with respect to the property or relating to environmental liens encumbering the property  Yes  No
- 11. Hazardous waste generator notices or reports  Yes  No *manifest for transport of small amounts of Hazardous Waste*
- 12. Geotechnical studies  Yes  No *Soils Report - can be provided on request*
- 13. Risk assessments  Yes  No
- 14. Recorded Activity and Use Limitations (AULs).  Yes  No

Please contact us if you have any questions regarding these ASTM requirements.

Please return the completed document to Fulcrum Resources Environmental via email to [rose@frenviro.com](mailto:rose@frenviro.com) and [lydia@frenviro.com](mailto:lydia@frenviro.com)

Completed by: Alicen Wang, Esquire  
 Signature: [Signature]  
 Title: Attorney for Titan  
 Company: \_\_\_\_\_  
 Relationship to site (i.e. lender, purchaser, owner): Attorney for Entitlements  
 Date: 11/11/2021



## ASTM E1527-13 USER QUESTIONNAIRE

When the "User" (the party for whom the assessment is being prepared) of the Phase I is required to help the environmental professional identify recognized environmental conditions at the property, a "User Questionnaire" is completed by the user to help gather information that may identify recognized environmental conditions at the property.

We ask that you answer the six questions below to the best of your knowledge. We understand that, in some circumstances, you may have little or no information. Still, we encourage you to complete and return the questionnaire as soon as possible. This will allow us to reflect the fact that the Questionnaire was completed when we issue our report as is required. Completion of the assessment to the new standard, when conducted in connection with the asset purchase of a real property, may entitle the user to certain federal liability protections that result from conducting "All Appropriate Inquiries" into the previous ownership and uses of a property.

On the second page of this form is a list of documentation. The E1527-13 Standard requires that the User will ensure that the consultant is made aware that any of these materials exist for a site, and if so, that these documents be provided for the consultant's review. Please indicate whether any of these documents are available, and ensure that Fulcrum Resources Environmental will either receive copies or be provided an opportunity to review the relevant materials.

We appreciate your assistance. If you have any questions, feel free to contact us.

1. Are you aware of any environmental cleanup liens against the property that are filed or recorded under federal, tribal, state or local law?

No.

2. Are you aware of any Activity and Use Limitations (AULs), such as engineering controls, land use restrictions or institutional controls that are in place at the site and/or have been filed or recorded in a registry under federal, tribal, state or local law?

No.

3. As the user of this ESA do you have any specialized knowledge or experience related to the property or nearby properties? For example, are you involved in the same line of business as the current or former occupants of the property or an adjoining property so that you would have specialized knowledge of the chemicals and processes used by this type of business?

Yes. Recycling business only.

4. Does the purchase price/loan amount for this property reasonably reflect the fair market value of the property? If you conclude that there is a difference, have you considered whether the lower purchase price is because contamination is known or believed to be present at the property?

N/A - NO Sale or loan contemplated. Phase I for entitlement only.

5. Are you aware of commonly known or reasonably ascertainable information about the property that would help the environmental professional to identify conditions indicative of releases or threatened releases? For example, as user, (a.) Do you know the past uses of the property? (b.) Do you know of specific chemicals that are present or once were present at the property? (c.) Do you know of spills or other chemical releases that have taken place at the property? (d.) Do you know of any environmental cleanups that have taken place at the property?

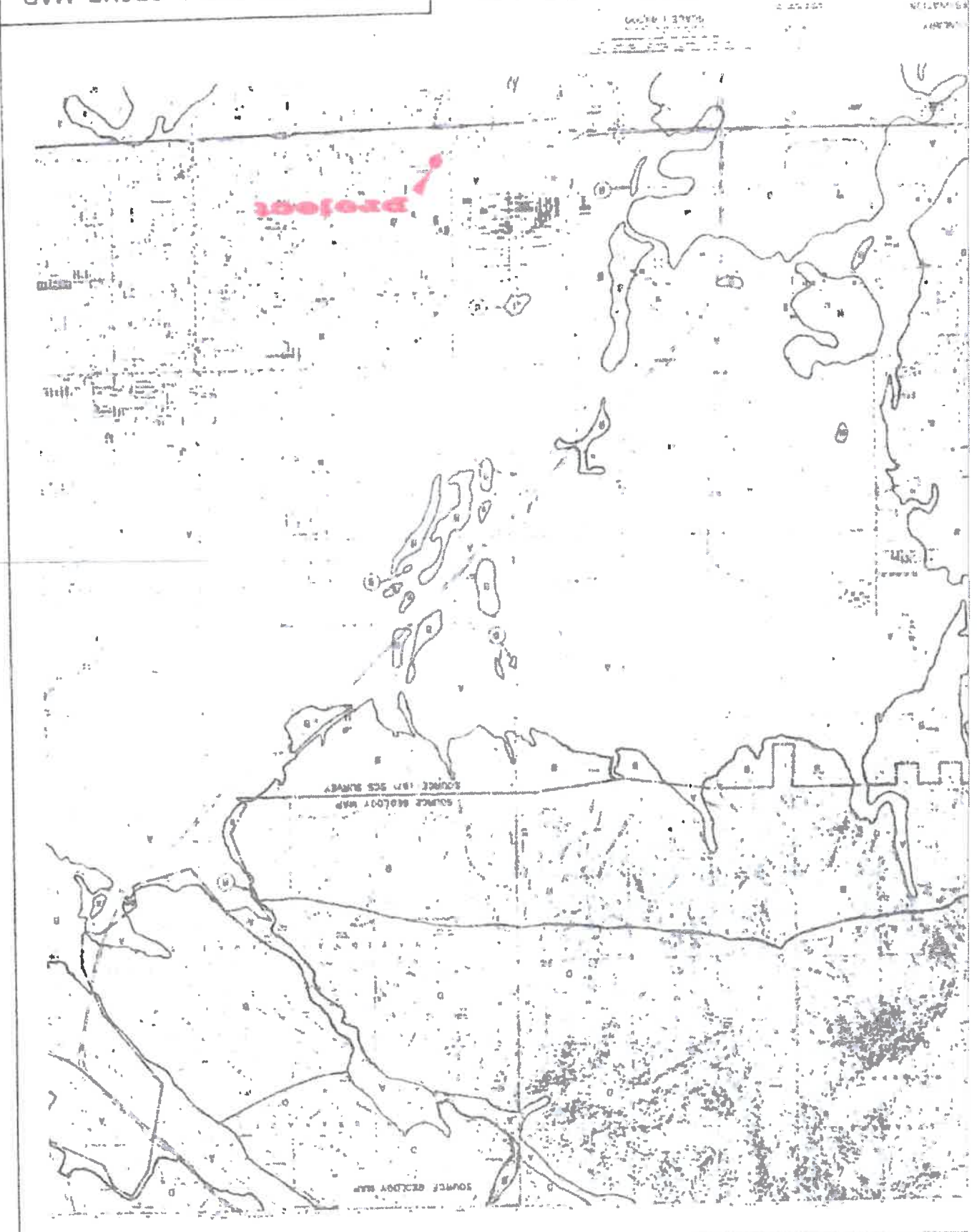
No.

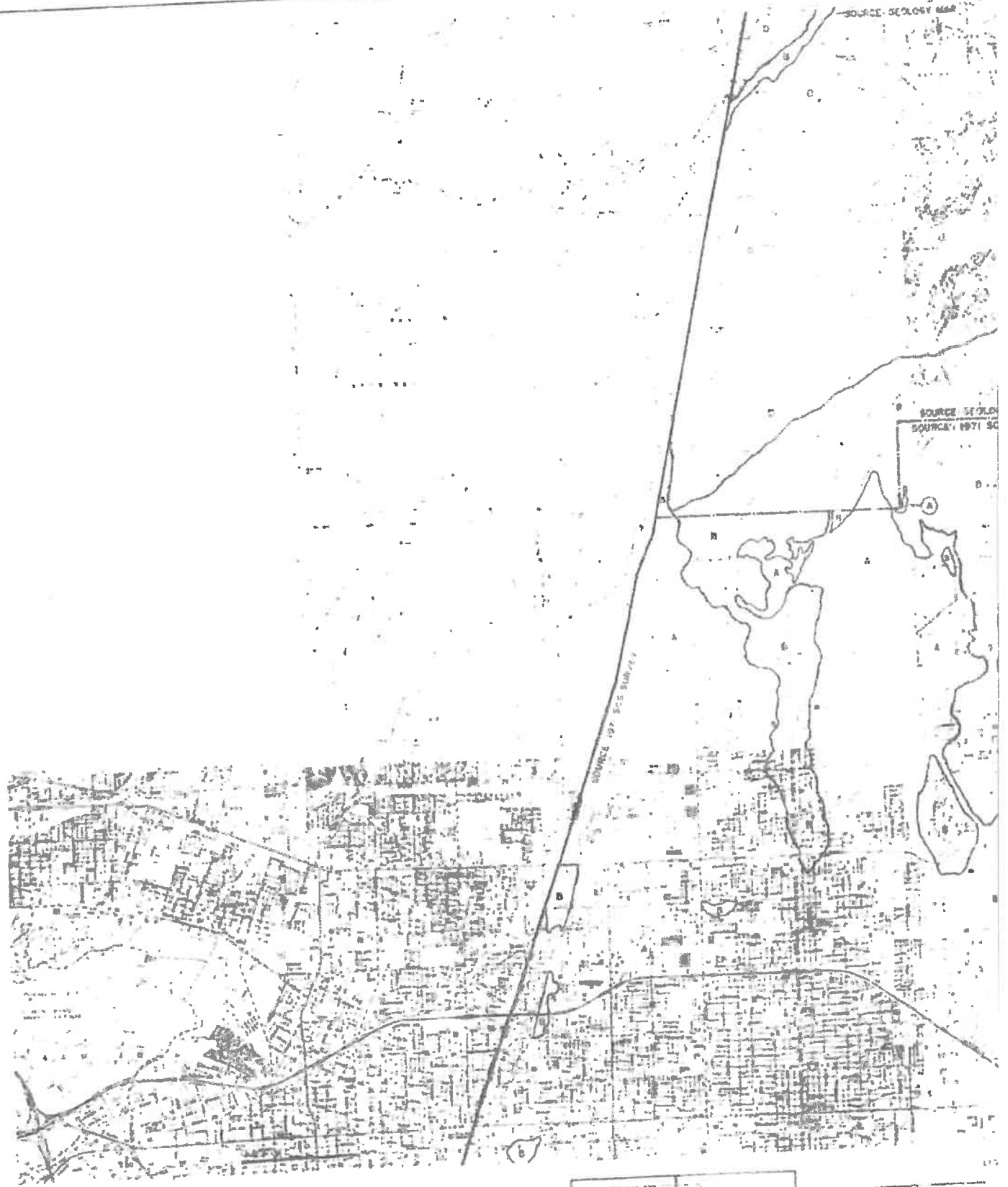
6. As the user of this ESA, based on your knowledge and experience related to the property are there any obvious indicators that point to the presence or likely presence of contamination at the property?

No.

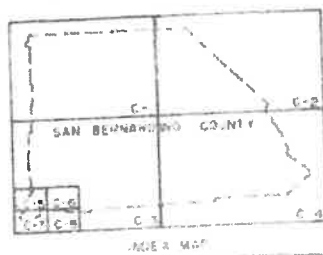
HYDROLOGIC SOILS GROUP MAP  
FOR  
SOUTHWEST-A AREA

SCALE REDUCED BY 1/2





**SAN BERNARDINO COUNTY**  
**HYDROLOGY MANUAL**



INDEX MAP

APPROVED BY \_\_\_\_\_

DATE \_\_\_\_\_

SCALE 1" = 4 MILES

BASED ON 100-YEAR 1-HOUR

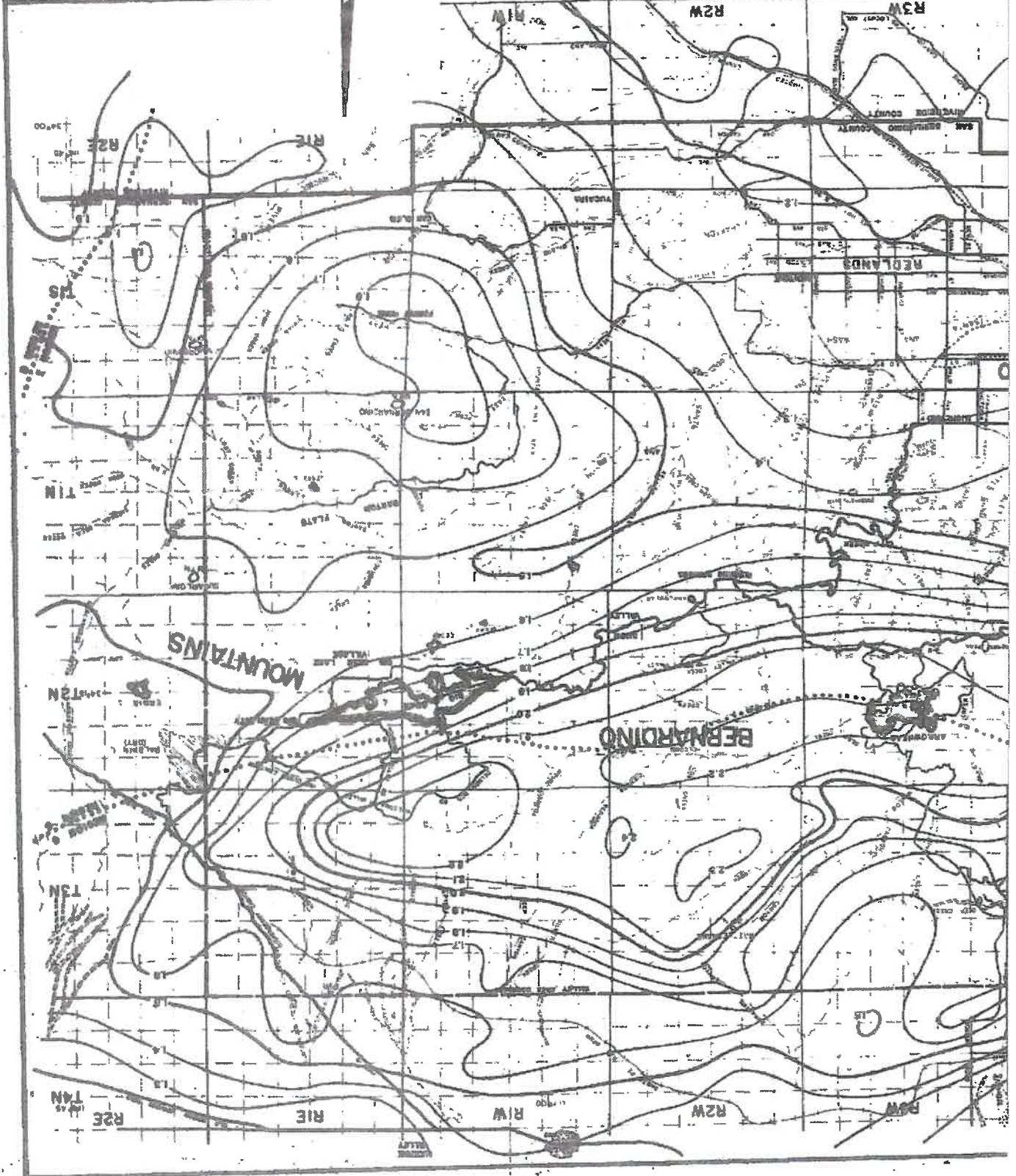
VALLEY AREA

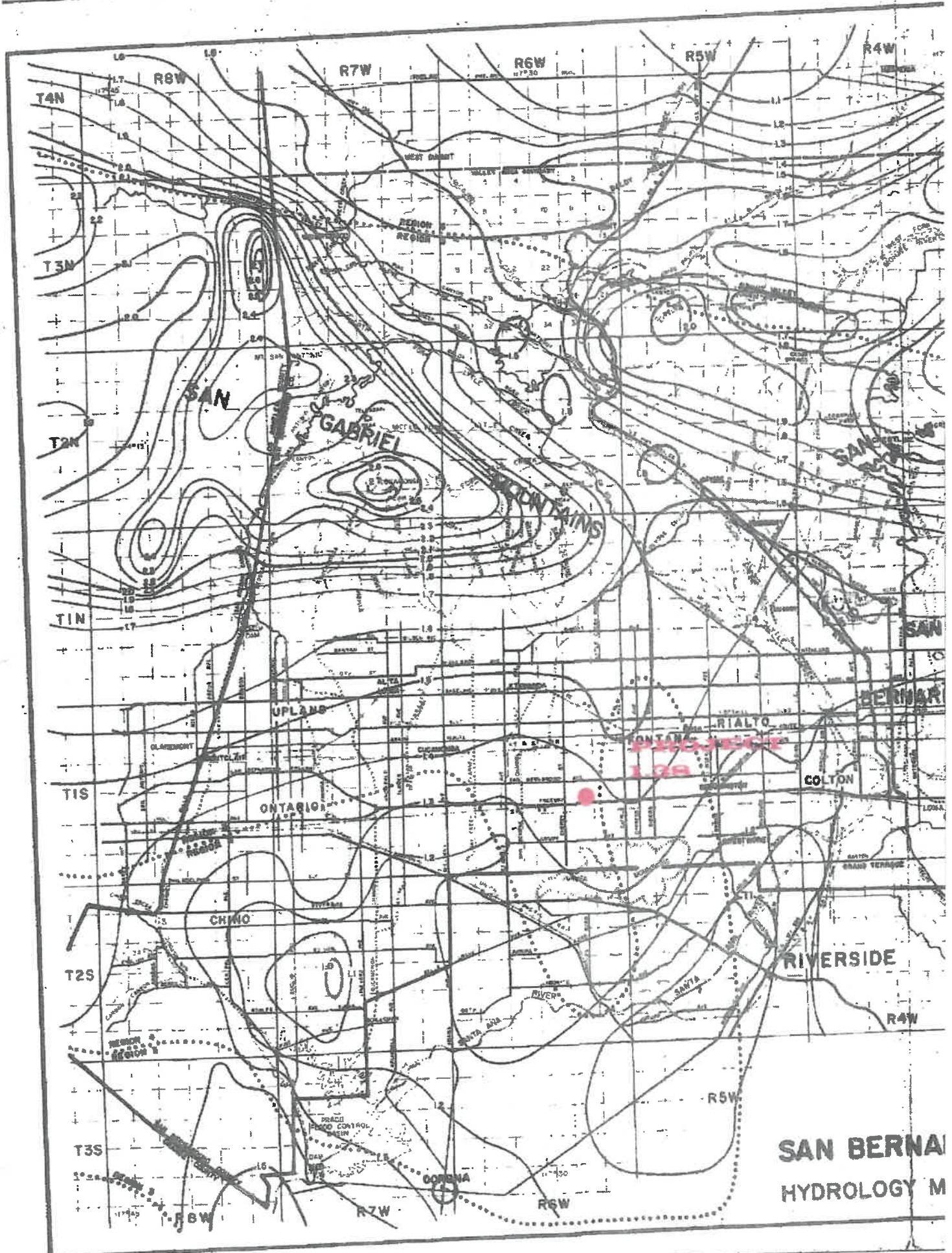
SAN BERNARDINO COUNTY

FLOOD CONTROL DISTRICT

LEGEND:  
1.0 ISOLINES PRECIPITATION (INCHES)

REDUCED DRAWING  
SCALE 1" = 4 MILES





APPROVED BY <i>[Signature]</i>		DATE	SCALE	FILE NO.	DATE
FLOOD CONTROL ENGINEER		1982	1"=2 1/2"	WFO-1	5 of 12
SAN BERNARDINO COUNTY FLOOD CONTROL DISTRICT VALLEY AREA ISOHYETALS Y <sub>0</sub> - 10 YEAR 1 HOUR BASED ON USDC, NOAA ATLAS 2, 1973					

REDUCED DRAWING  
SCALE 1" = 4 MILES

LEGEND:  
ISOLINES PRECIPITATION (INCHES)

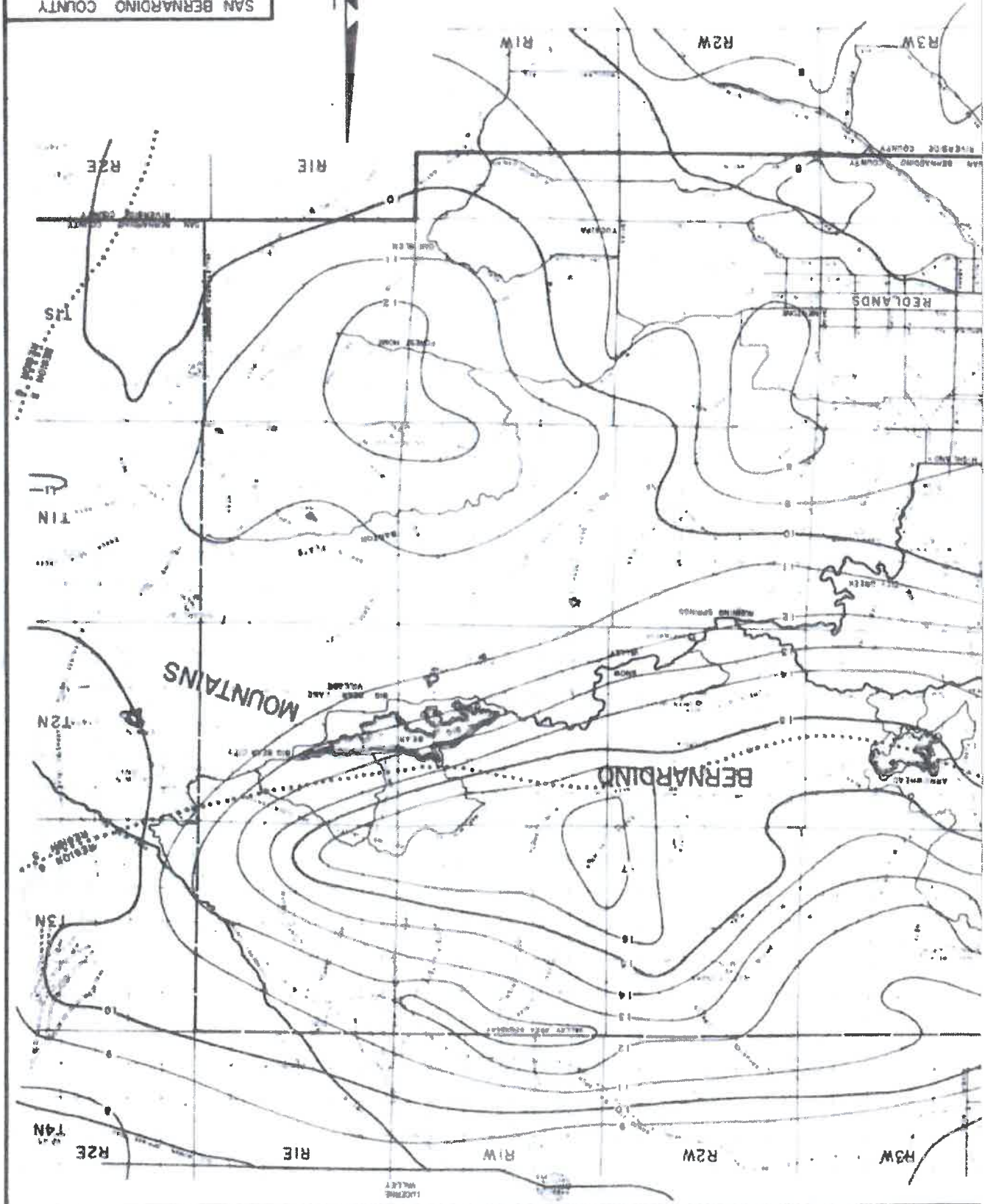
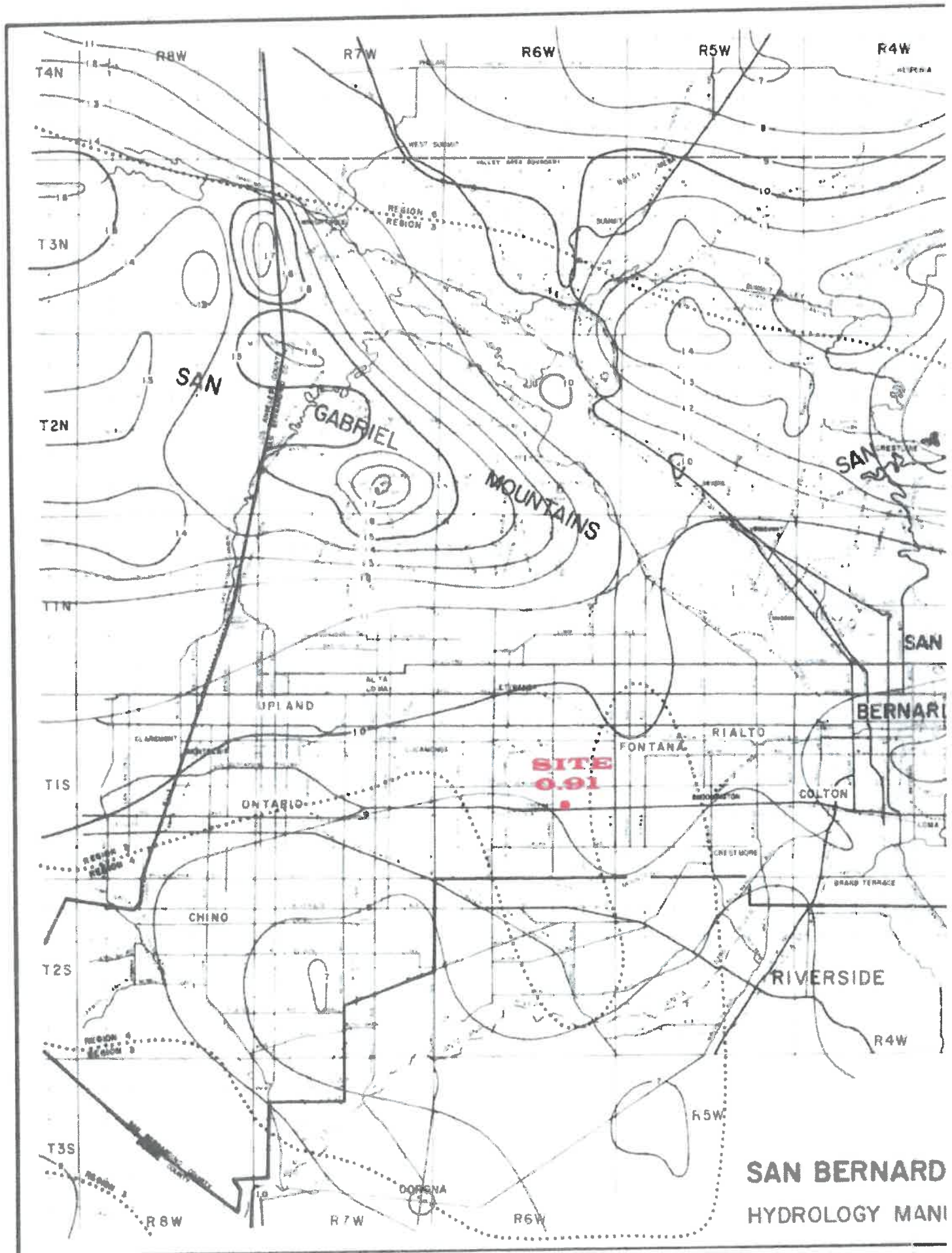


FIGURE B-3

B-11

COUNTY

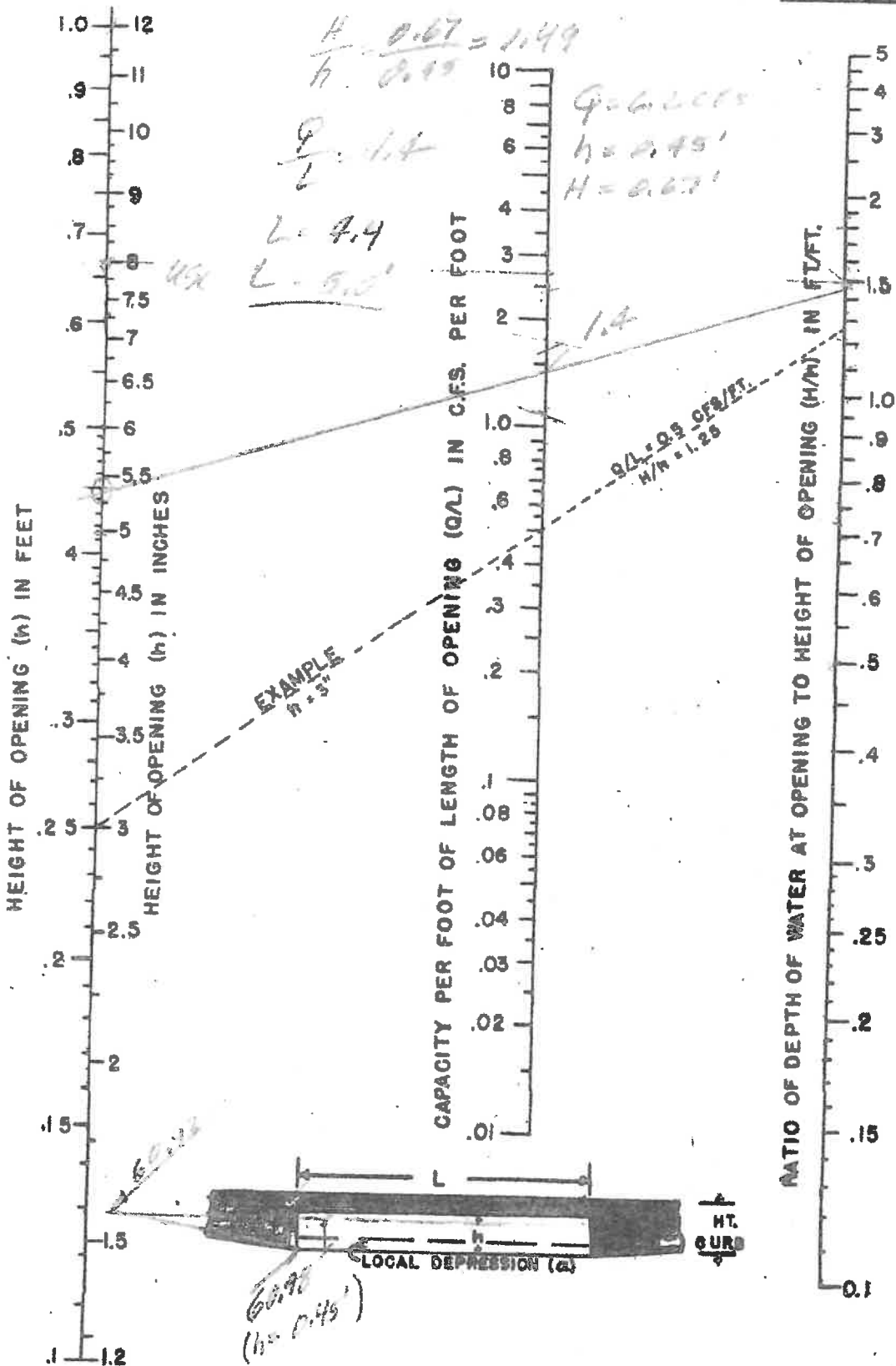


## **APPENDICES**



STD 210  
WEST AREA  
INLET ON SAG CONDITION

1073.03

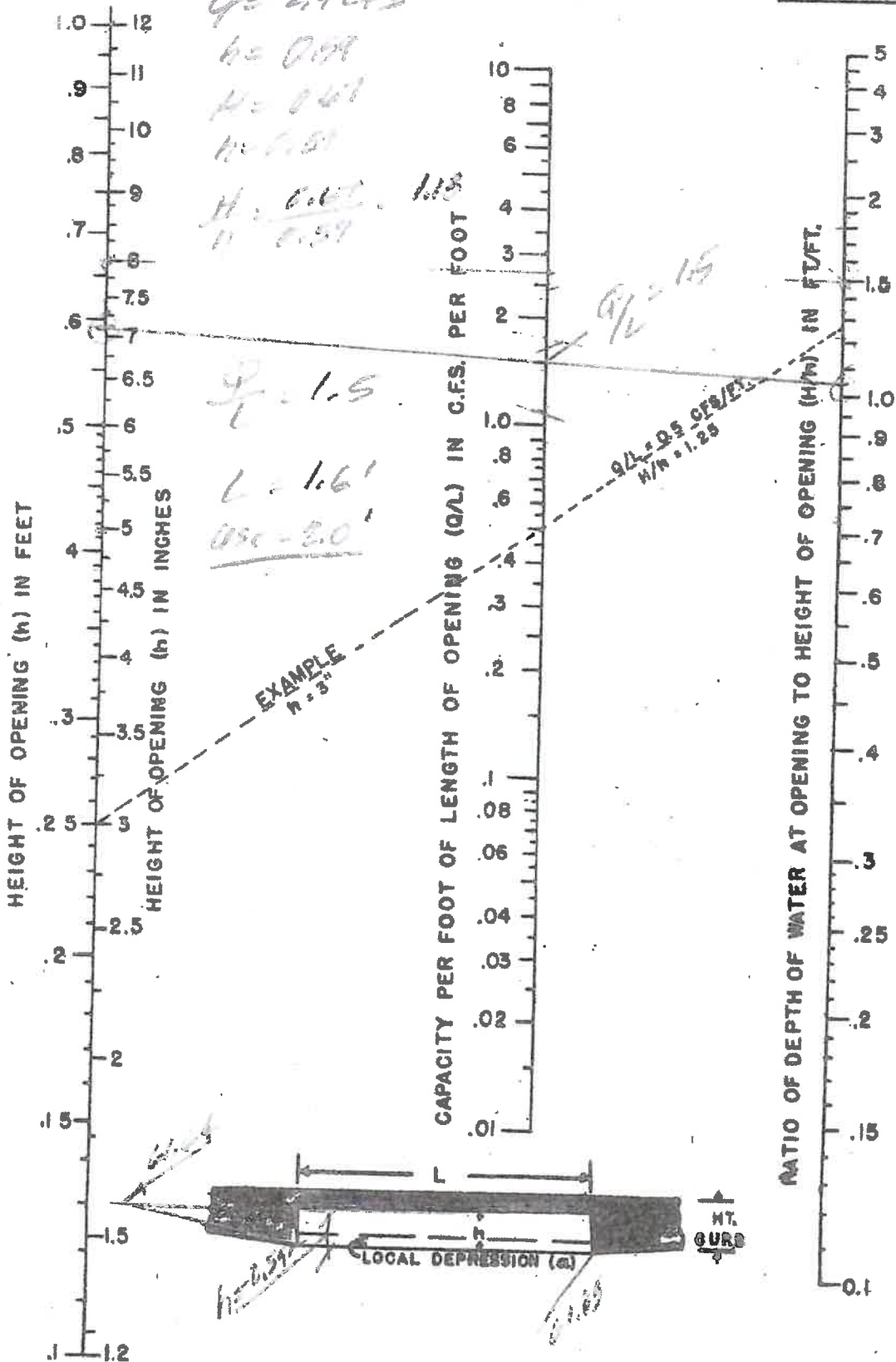


JAN., 1951

STD 210  
EAST AREA  
INLET ON SAG CONDITION

145

1073.03



CURB OPEN.  
LOW POINT

**STD 210  
TWO 48"X4" STRUCTURE  
VALLEY BLVD.**

Culvert Calculator

Entered Data:

Shape ..... Rectangular  
 Number of Barrels ..... 1  
 Solving for ..... Headwater  
 Chart Number ..... 1  
 Scale Number ..... 1  
 Chart Description ..... CONCRETE PIPE CULVERT; NO BEVELED RING

ENTRANCE

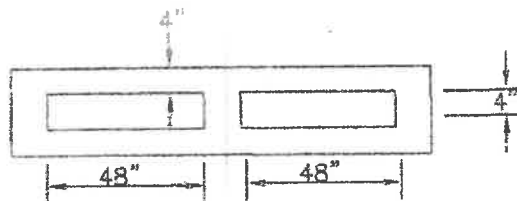
Scale Description ..... SQUARE EDGE ENTRANCE WITH HEADWALL  
 Overtopping ..... Off  
 Flowrate ..... 4.3000 cfs (*8.6 cfs / 2*) TWO 48" X 4"  
 Manning's n ..... 0.0120  
 Roadway Elevation ..... 1060.9100 ft  
 Inlet Elevation ..... 1060.2200 ft  
 Outlet Elevation ..... 1059.9000 ft  
 Height ..... 4.0000 in  
 Width ..... 48.0000 in  
 Length ..... 17.0000 ft  
 Entrance Loss ..... 0.5000  
 Tailwater ..... 0.5000 ft

Computed Results:

Headwater ..... 1060.8541 ft Inlet Control  
 Slope ..... 0.0188 ft/ft  
 Velocity ..... 5.4234 fps

Messages:

Inlet head > outlet head.  
 Computing Inlet Control headwater.  
 Solving Inlet Equation 26.  
 Solving Inlet Equation 28.  
 Headwater: 1060.8541 ft ..



MOD. STD 210

## **Relevant Calculations**

Pervious area fraction = 0.100  
Initial area Fm value = 0.079(In/Hr)  
End of computations, Total Study Area = 1.71 (Ac.)  
The following figures may  
be used for a unit hydrograph study of the same area.  
Note: These figures do not consider reduced effective area  
effects caused by confluences in the rational equation.

Area averaged pervious area fraction(Ap) = 0.100  
Area averaged SCS curve number = 32.0

San Bernardino County Rational Hydrology Program

(Hydrology Manual Date - August 1986)

CIVILCADD/CIVILDESIGN Engineering Software, (c) 1989-2004  
Version 7.0

Rational Hydrology Study Date: 07/11/15

-----  
COUNTY OF SAN BERNARDINO  
TITAN RECYCLING CENTER .  
Q100 WEST AREA  
save as VALLET1  
-----

-----  
Program License Serial Number 4058  
-----

-----  
\*\*\*\*\* Hydrology Study Control Information \*\*\*\*\*  
-----

Rational hydrology study storm event year is 100.0  
Computed rainfall intensity:  
Storm year = 100.00 1 hour rainfall = 1.380 (In.)  
Slope used for rainfall intensity curve b = 0.6000  
Soil antecedent moisture condition (AMC) = 3

++++  
Process from Point/Station 3.000 to Point/Station  
4.000

\*\*\*\* INITIAL AREA EVALUATION \*\*\*\*  
-----

COMMERCIAL subarea type  
Decimal fraction soil group A = 1.000  
Decimal fraction soil group B = 0.000  
Decimal fraction soil group C = 0.000  
Decimal fraction soil group D = 0.000  
SCS curve number for soil(AMC 2) = 32.00  
Adjusted SCS curve number for AMC 3 = 52.00  
Pervious ratio(Ap) = 0.1000 Max loss rate(Fm)= 0.079  
(In/Hr)  
Initial subarea data:  
Initial area flow distance = 600.000(Ft.)  
Top (of initial area) elevation = 1066.750(Ft.)  
Bottom (of initial area) elevation = 1060.480(Ft.)  
Difference in elevation = 6.270(Ft.)  
Slope = 0.01045 s(%)= 1.04  
TC = k(0.304)\*[(length^3)/(elevation change)]^0.2  
Initial area time of concentration = 9.779 min.  
Rainfall intensity = 4.098(In/Hr) for a 100.0 year storm  
Effective runoff coefficient used for area (Q=KCIA) is C = 0.883  
Subarea runoff = 6.186(CFS)  
Total initial stream area = 1.710(Ac.)

Pervious area fraction = 0.100  
Initial area Fm value = 0.098(In/Hr)  
End of computations, Total Study Area = 1.71 (Ac.)  
The following figures may  
be used for a unit hydrograph study of the same area.  
Note: These figures do not consider reduced effective area  
effects caused by confluences in the rational equation.

Area averaged pervious area fraction(Ap) = 0.100  
Area averaged SCS curve number = 32.0

San Bernardino County Rational Hydrology Program

(Hydrology Manual Date - August 1986)

CIVILCADD/CIVILDESIGN Engineering Software, (c) 1989-2004 Version 7.0  
Rational Hydrology Study Date: 07/11/15

COUNTY OF SAN BERNARDINO  
TITAN RECYCLING CENTER  
Q50 WEST AREA  
save as VALLET1

Program License Serial Number 4058

\*\*\*\*\* Hydrology Study Control Information \*\*\*\*\*

Rational hydrology study storm event year is 50.0  
10 Year storm 1 hour rainfall = 0.910(In.)  
100 Year storm 1 hour rainfall = 1.380(In.)  
Computed rainfall intensity:  
Storm year = 50.00 1 hour rainfall = 1.239 (In.)  
Slope used for rainfall intensity curve b = 0.6000  
Soil antecedent moisture condition (AMC) = 2

\*\*\*\*\*  
Process from Point/Station 3.000 to Point/Station 4.000  
\*\*\*\* INITIAL AREA EVALUATION \*\*\*\*

COMMERCIAL subarea type  
Decimal fraction soil group A = 1.000  
Decimal fraction soil group B = 0.000  
Decimal fraction soil group C = 0.000  
Decimal fraction soil group D = 0.000  
SCS curve number for soil(AMC 2) = 32.00  
Pervious ratio(Ap) = 0.1000 Max loss rate(Fm)= 0.098(In/Hr)  
Initial subarea data:  
Initial area flow distance = 600.000(Ft.)  
Top (of initial area) elevation = 1066.750(Ft.)  
Bottom (of initial area) elevation = 1060.480(Ft.)  
Difference in elevation = 6.270(Ft.)  
Slope = 0.01045 s(%)= 1.04  
TC = k(0.304)\*[(length^3)/(elevation change)]^0.2  
Initial area time of concentration = 9.779 min.  
Rainfall intensity = 3.678(In/Hr) for a 50.0 year storm  
Effective runoff coefficient used for area (Q=KCIA) is C = 0.876  
Subarea runoff = 5.510(CFS)  
Total initial stream area = 1.710(Ac.)



**Developed Conditions  
West Area  
Q50 (AMC-III) and Q100 (AMC-III)**

Total initial stream area = 0.590(Ac.)  
Pervious area fraction = 0.100  
Initial area Fm value = 0.079(In/Hr)  
End of computations, Total Study Area = 0.59 (Ac.)

The following figures may  
be used for a unit hydrograph study of the same area.  
Note: These figures do not consider reduced effective area  
effects caused by confluences in the rational equation.

Area averaged pervious area fraction(Ap) = 0.100  
Area averaged SCS curve number = 32.0

San Bernardino County Rational Hydrology Program  
(Hydrology Manual Date - August 1986)

CIVILCADD/CIVILDESIGN Engineering Software, (c) 1989-2004  
Version 7.0

Rational Hydrology Study Date: 07/11/15

COUNTY OF SAN BERNARDINO  
TITAN RECYCLING CENTER  
Q100 EAST AREA  
save as VALLEY2

Program License Serial Number 4058

\*\*\*\*\* Hydrology Study Control Information \*\*\*\*\*

Rational hydrology study storm event year is 100.0  
Computed rainfall intensity:  
Storm year = 100.00 1 hour rainfall = 1.380 (In.)  
Slope used for rainfall intensity curve b = 0.6000  
Soil antecedent moisture condition (AMC) = 3

++++  
2.000 Process from Point/Station 1.000 to Point/Station  
\*\*\*\* INITIAL AREA EVALUATION \*\*\*\*

COMMERCIAL subarea type  
Decimal fraction soil group A = 1.000  
Decimal fraction soil group B = 0.000  
Decimal fraction soil group C = 0.000  
Decimal fraction soil group D = 0.000  
SCS curve number for soil(AMC 2) = 32.00  
Adjusted SCS curve number for AMC 3 = 52.00  
Pervious ratio(Ap) = 0.1000 Max loss rate(Fm)= 0.079  
(In/Hr)  
Initial subarea data:  
Initial area flow distance = 497.000(Ft.)  
Top (of initial area) elevation = 1069.000(Ft.)  
Bottom (of initial area) elevation = 1061.050(Ft.)  
Difference in elevation = 7.950(Ft.)  
Slope = 0.01600 s(%)= 1.60  
TC = k(0.304)\*[(length^3)/(elevation change)]^0.2  
Initial area time of concentration = 8.329 min.  
Rainfall intensity = 4.512(In/Hr) for a 100.0 year storm  
Effective runoff coefficient used for area (Q=KCIA) is C = 0.884  
Subarea runoff = 2.354(CFS)

Pervious area fraction = 0.100

Initial area Fm value = 0.098(In/Hr)

End of computations, Total Study Area = 0.59 (Ac.)

The following figures may

be used for a unit hydrograph study of the same area.

Note: These figures do not consider reduced effective area effects caused by confluences in the rational equation.

Area averaged pervious area fraction( $A_p$ ) = 0.100

Area averaged SCS curve number = 32.0

San Bernardino County Rational Hydrology Program

(Hydrology Manual Date - August 1986)

CIVILCADD/CIVILDESIGN Engineering Software, (c) 1989-2004 Version 7.0  
Rational Hydrology Study Date: 07/11/15

COUNTY OF SAN BERNARDINO  
TITAN RECYCLING CENTER  
Q5C EAST AREA  
save as VALLEY2

Program License Serial Number 4058

\*\*\*\*\* Hydrology Study Control Information \*\*\*\*\*

Rational hydrology study storm event year is 50.0  
10 Year storm 1 hour rainfall = 0.910(In.)  
100 Year storm 1 hour rainfall = 1.380(In.)  
Computed rainfall intensity:  
Storm year = 50.00 1 hour rainfall = 1.239 (In.)  
Slope used for rainfall intensity curve b = 0.6000  
Soil antecedent moisture condition (AMC) = 2

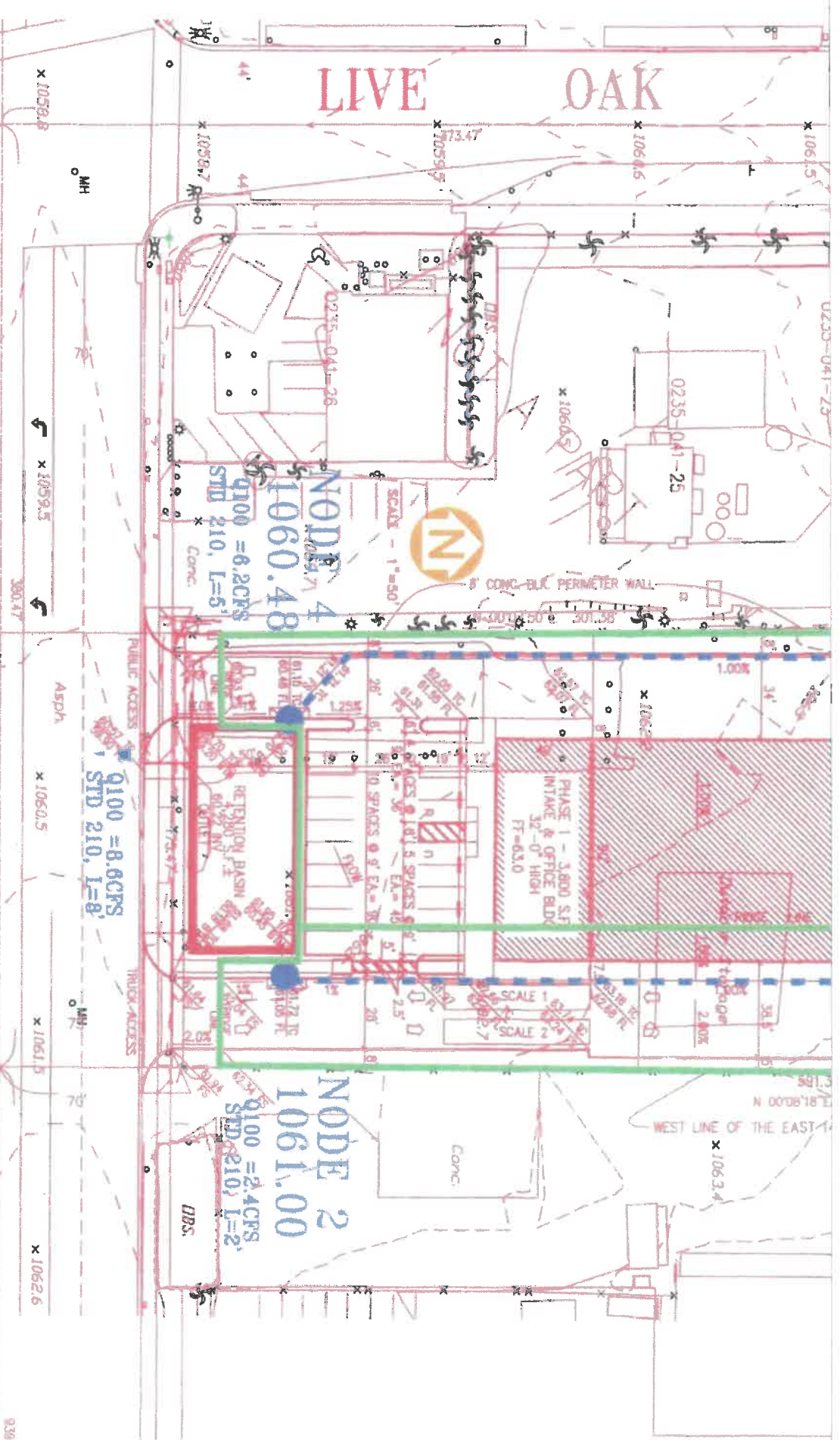
\*\*\*\*\*  
Process from Point/Station 1.000 to Point/Station 2.000  
\*\*\*\* INITIAL AREA EVALUATION \*\*\*\*

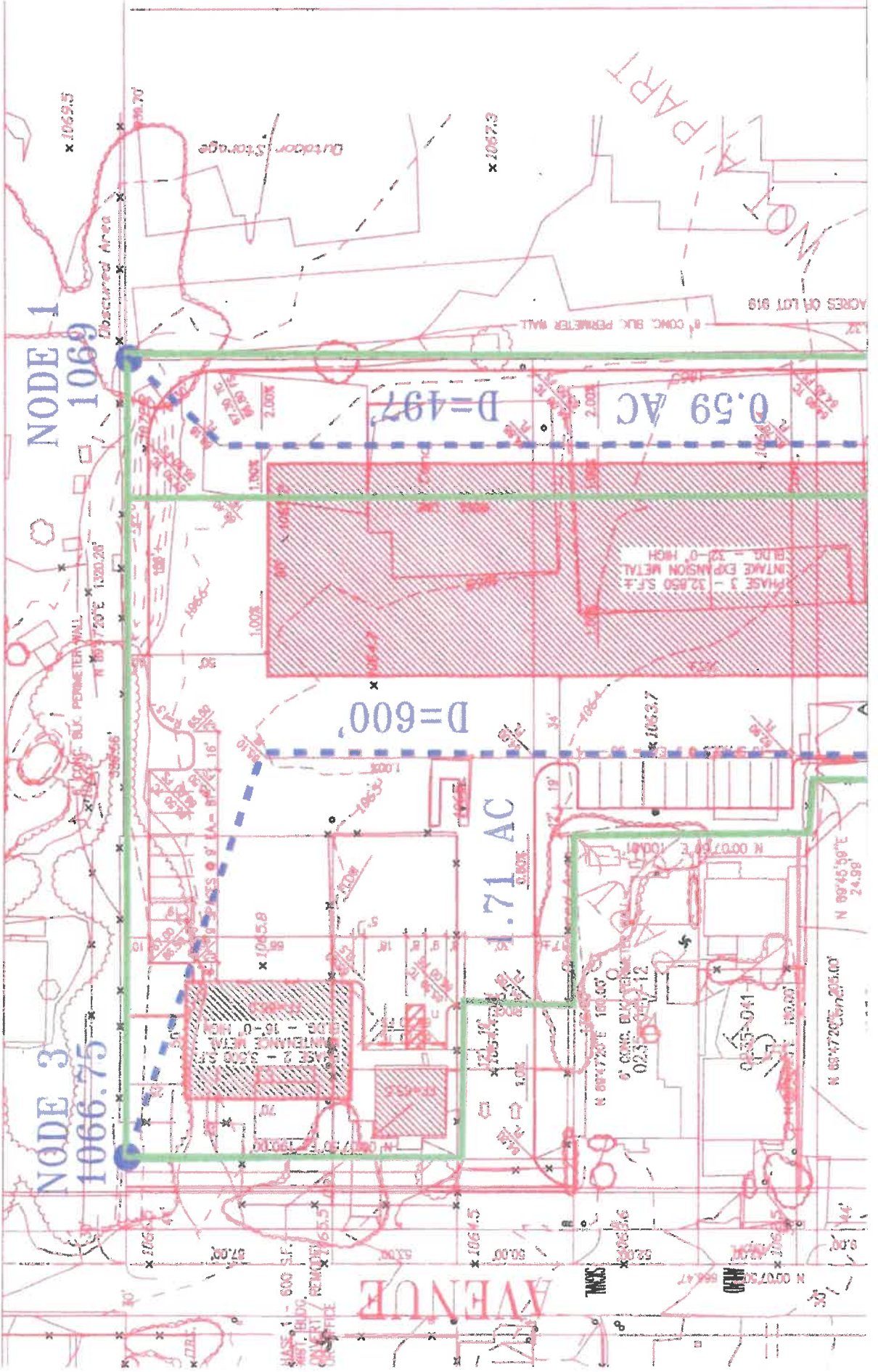
COMMERCIAL subarea type  
Decimal fraction soil group A = 1.000  
Decimal fraction soil group B = 0.000  
Decimal fraction soil group C = 0.000  
Decimal fraction soil group D = 0.000  
SCS curve number for soil(AMC 2) = 32.00  
Pervious ratio(Ap) = 0.1000 Max loss rate(Fn)= 0.098(In/Hr)  
Initial subarea data:  
Initial area flow distance = 497.000(Ft.)  
Top (of initial area) elevation = 1069.000(Ft.)  
Bottom (of initial area) elevation = 1061.050(Ft.)  
Difference in elevation = 7.950(Ft.)  
Slope = 0.01600 s(%)= 1.60  
TC = k(0.304)\*[(length^3)/(elevation change)]^0.2  
Initial area time of concentration = 8.329 min.  
Rainfall intensity = 4.050(In/Hr) for a 50.0 year storm  
Effective runoff coefficient used for area (Q=KCIA) is C = 0.878  
Subarea runoff = 2.098(CFS)  
Total initial stream area = 0.590(Ac.)

**Developed Conditions  
East Area  
Q50 (AMC-III) and Q100 (AMC-III)**

# VALLEY (COLTON) AVENUE BOULEVARD

## LIVE OAK







## **Rational Method Study**

**g.) Hydrology Results of Developed Conditions**

**West Area**

**Analysis results of Q 50 and Q 100**

The analysis for Developed Conditions utilizing the Rational Method produce;

**Q50 = 5.5 CFS**

**Q100 = 6.2 CFS**

**h.) Hydrology Results of Developed Conditions**

**East Area**

**Analysis results of Q 50 and Q 100**

The analysis for Developed Conditions utilizing the rational Method produce;

**Q50 = 2.1 CFS**

**Q100 = 2.4 CFS**

**i.) Drainage improvements and 100-year Storm Mitigations**

Two inlet structures will direct flows from the site into the basin, on the west a 5 foot inlet will accept  $Q_{100}=6.2$  cfs and on the east, a two foot inlet will accept  $Q_{100}=2.4$  cfs. These flows will enter Valley Boulevard through a 5 foot outlet structure.

**k.) Downstream impacts.**

No mitigations downstream are necessary since Valley Boulevard is fully improved with curbs and gutters and there is no increase in drainage between existing and proposed development

**l.) Conclusion/Summary**

No analysis was done for Existing Conditions since the site has an existing business. The site has been completely improved and this project will convert some of the existing impervious surface to landscaping.

The drainage from the site is being directed to a basin by two inlet structures, these flows will be filtered before entering Valley Boulevard by means of an outlet structure.

This proposal shall not have any adverse drainage effect on downstream properties.

### **a) Introduction / Project Description**

This project is located on the north side of Valley Boulevard, between Live Oak Avenue and Hemlock Avenue. There is an existing industrial use on the site with the natural terrain sloping southwesterly at approximately 1.5%.

### **b) Description of watershed**

The tributary drainage area is limited to the site since six foot block walls are proposed along its perimeter. The drainage of the site will be directed to a basin to filter the flows than dewater them into Valley Boulevard.

### **c) Objective / Purpose**

The objective is to determine the amount of flows that this site will produce in comparison with the existing conditions. The site has an existing business with the site completed improved, there will be no increase of drainage since the new proposal will convert some of the existing impervious surface to landscaping.

### **d) Approach and Methodology**

The Project consists of 2.3 acres; therefore, the San Bernardino County Rational Method will be used for analysis. The Rational Method is used to develop estimated peak discharges from small (less than one square mile) urban and developed areas. The Q 100 and Q 50 frequency flows for Post Development will be analysis for the Project.

### **e) Hydrologic Soil Type**

This project and surrounding properties are located in soils consistent of Tujunga gravelly sand with high infiltration rates; this material is typical in the Fontana area. The "Hydrologic Soil Group Map for the Southwest -A Area "indicates Soil Group A for this location.

### **f) Rainfall Data**

The rainfall data was secured from the San Bernardino County Hydrology Manual: *The 100-year 1-hour Isohyetals for the Valley Area, Figure B-4 were used for the Q100 frequency storm.*

*The 10 year 1-hour Isohyetals for the Valley Area, Figure B-3 and the 100-year 1-hour Isohyetals for the Valley Area, Figure B-4 were used for the Q25 frequency storm.*

## **Project Discussion**



3000  
900





Google earth

feet  
meters

# COUNTY OF SAN BERNARDINO

## DRAINAGE ANALYSIS

TITAN RECYCLING CENTER  
14930 VALLEY BOULEVARD  
FONTANA, CA 92335

July 10, 2015



**S.D. ENGINEERING AND ASSOCIATES**  
**LAND PLANNING AND CIVIL ENGINEERING**  
242 E. AIRPORT DRIVE SUITE 212-SAN BERNARDINO, CALIF. 92408  
PHONE (909) 884-7090 SURESH@SDENGINEERING.NET



**Fulcrum Resources Environmental**  
2610 Gardi Street, Duarte, California 91010  
Tel 310.876.4128 & 626.429.1480 Fax 800.385.7126

January 29, 2015

To:

BFC Funding ("Lender")  
1055 W. 7th Street, Unit 2250  
Los Angeles, California 90017

Subject: Phase I Environmental Site Assessment  
14930 Valley Boulevard  
Fontana, California 92335

Fulcrum Resources Environmental Report Number(s): 201412-1447

Fulcrum Resources Environmental (FR) is pleased to present a copy and the results of the *Phase I Environmental Site Assessment Report* for the aforementioned address and subject property. This report has been prepared in general conformance with the accordance with the American Society for Testing and Materials (**ASTM**) Standard Practice E1527-13 and Environmental Protection Agency Standards and Practices for All Appropriate Inquiries (40 CFR Part 312), and cannot be distributed to other parties unless authorization or written consent is given by FR.

FR declares that, to the best of our professional knowledge and belief, the undersigned meet the definition of *Environmental Professionals* as defined in §312.10 of this part [40 CFR Part 312], and have the specific qualifications based on education, training, and experience to assess a property of the nature, history, and setting of the subject property.

We greatly appreciate the opportunity to provide these environmental services. Please feel free to contact us should you have any additional questions.

Sincerely,

A handwritten signature in black ink, appearing to read 'DK' or similar initials.

Environmental Professional  
Printed Name: Don Kellar, MS, PG, REP



Notice Information

Violation Date  
05/10/2016

Issue Date  
05/17/2016

Notice Type  
NC

Facility Information

Business Name  
TITAN INDUSTRIAL METAL CORP

Facility ID  
182220

Address  
14930 VALLEY FONTANA, CA 92335

Violation Information

Violation Description

The company shall not operate any ICEs rated greater than 50HP without a SCAQMD permit to operate; the company shall not operate any diesel fueled pressure washers without first obtaining a SCAQMD registration

Equipment Description

diesel fueled pressure washer; ICE rated greater than 50 HP

Status

In Compliance

Re-Inspection Date

05/17/2016



NOV/NC DETAILS: E34448

X Close

Notice Information

Violation Date  
**05/10/2016**

Issue Date  
**05/17/2016**

Notice Type  
**NC**

Facility Information

Business Name  
**TITAN INDUSTRIAL METAL CORP**

Facility ID  
**182220**

Address  
**14930 VALLEY FONTANA, CA 92335**

Violation Information

Violation Description

The facility shall not discharge into the atm. from any source whatsoever any air contam. for a period/s aggregating more than 3 min. in any 1 hr which is as dark/darker than No.1 on Ringlemann chart; cause or allow emissions of fugitive dust to remain v

Equipment Description

vehicular traffic-dirt lot; open torch cutting

Status

Re-Inspection Date



City of Fontana, County of Riverside, San Bernardino County, Bureau of Land Man... Powered by Esri

### Equipment List

### Compliance

### Notices of Violation

NONE

### Notices to Comply

E34448

Violation Date: 05/10/2016

Re-Inspection Date: 05/17/2016

Status: In Compliance

E34449

Violation Date: 05/10/2016

Re-Inspection Date: 05/17/2016

Status: In Compliance

Export all records to Excel

### Emissions

### Hearing Board

2 Results

Sort: Violation Date

TITAN INDUSTRIAL METAL CORP

X Close

Address: 14930 VALLEY BLVD, FONTANA, CA 92335

Facility ID: 182220

Status: ACTIVE

Back Fees Due: No.



City of Fontana, County of Riverside, San Bernardino County, Bureau of Land Man... Powered by Esri

Equipment List

Compliance

Notices of Violation

NONE

Notices to Comply

F34448

F34449

2 Results

Sort: Violation Date





## SAN BERNARDINO COUNTY FIRE PROTECTION DISTRICT

620 South "E" Street • San Bernardino, CA 92415-0153 • (909) 386-8401 • Fax (909) 386-8460

Office of the Fire Marshal  
Hazardous Materials Division  
sbcfire.org

Daniel R. Munsey  
Fire Chief/Fire Warden

Michael A. Horton  
Fire Marshal/Deputy Fire Warden

November 18, 2021

21111503 Fontana NRL Fulcrum

**FULCRUM RESOURCES ENVIRONMENTAL**  
415 WEST CHESTNUT AVENUE  
MONROVIA, CA 91016

**ATTENTION: LYDIA MIRELES/SABRINA JACKSON**

**SUBJECT: CERTIFIED RECORD SEARCH FINDINGS**  
**10017 LIVE OAK AVENUE, FONTANA, CALIFORNIA**

This is to confirm that the OFM Hazardous Materials Division (HMD) has searched its records for any file(s) pertaining to the subject property, as described in your request, and finds that no records exist for the above site description(s).

Records maintained by OFM-HMD date back to mid-1980's. Records searched include:

- facilities with hazardous waste generator permits, hazardous materials handler permits, underground storage tank permits, universal waste permits, tiered permits, EPCRA facilities, RMP facilities, Cal ARP facilities, and/or waste recycling generators, including inactive and/or out of business records, as well as non-permitted facility actions;
- logs of permits issued for the removal, installation, and/or modification of underground storage tanks;
- records and databases pertaining to illicit dumping, spill reports and release notifications, and complaints;
- incidents responded to by the hazardous materials emergency response team;
- and sites undergoing remediation for contaminated soil and/or groundwater.

*Donna Juday*

**DONNA JUDAY**  
**Office Specialist**  
Office of the Fire Marshal  
Hazardous Materials Division

### BOARD OF DIRECTORS

Col. Paul Cook (Ret.)

Janice Rutherford

Dawn Rowe

Curt Hagman

Joe Baca Jr.

Leonard X. Hernandez  
Chief Executive Officer

First District

Second District

Vice Chair, Third District

Chairman, Fourth District

Fifth District



NOVEMBER 22, 2021

VIA EMAIL

[TOMOKIDEMERS@GMAIL.COM](mailto:TOMOKIDEMERS@GMAIL.COM)

Tomo Demers  
415 West Chestnut Avenue  
Monrovia, CA., 91016

Re: ***Public Records Act Request Received November 15, 2021***

Dear Mr. Demers:

On November 15, 2021, the City of Fontana received your request for Public Records, made under the California Public Records Act (Gov Code §§ 6250-6276.48). In your request you have requested the following.

1. I'd like to request any available records pertaining to historical building permits, certificates of occupancy, and/or underground storage tanks, hazardous materials, other related environmental reports for the following address:  
10017 Live Oak Avenue, Fontana, CA 92335

*In Response:*

1. The City of Fontana does not have any responsive documents to this request. This property is located within the jurisdiction of San Bernardino County. For building records, please contact the Land Use Department at (909) 387-8311.

Sincerely,

Ashton R. Gout, CMC, CPMC  
Deputy City Clerk

Manifests

No Manifest Data for this ID Number.

Waste Code Matrix

Entity Type

Waste Code Type

Generator

Non-RCRA

Search

Reset

Export CSV

No results found matching your search criteria.

Page Size: 50

0 to 0 of 0

Page 0 of 0

*Disclaimer: DTSC cannot guarantee that the data accurately reflect what was actually transported or produced. [Click here for details.](#)*

[Back to Top](#)

[Disclaimer & Data Limitations](#)

[Accessibility](#)

[Contact Us](#)

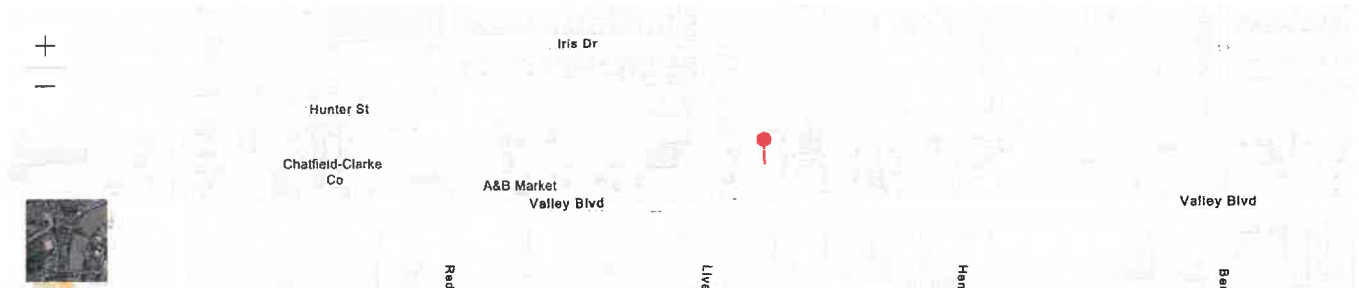
Copyright © 2021 State of California

# Handler Profile

Home | Search | Handler Profile

CAR000256818 - TITAN CONSOLIDATED INDUSTRIES INC

Status: **INACTIVE**



Esri Community Maps Contributors, City of Fontana, County of Riverside, County of San Bernardino, OpenStreetMap, Microsoft, Esri, HERE, Garmin, SafeGraph, INCREME... Powered by Esri

## ID Number Profile

ID Number: CAR000256818  
Facility Name: TITAN CONSOLIDATED INDUSTRIES INC  
Status: **INACTIVE (expired: 6/30/2016)**  
ID Type: PERMANENT  
ID Category: FEDERAL  
Entity Types: TRANSPORTER  
Issued Date: 12/28/2015  
Last Updated: 1/12/2017

## Facility Address

14930 VALLEY BLVD  
FONTANA, CA 92335  
SAN BERNARDINO County  
(34.070769, -117.478989)

## Mailing Address

10017 LIVE OAK AVE  
FONTANA, CA 92335

## Owner

**TITAN CONOLIDATED INDUSTRIES INC**  
14930 VALLEY BLVD  
FONTANA, CA 92335  
(909) 355-8111

## Contact

**WADE RIDDERING**  
10017 LIVE OAK AVE  
FONTANA, CA 92335  
(909) 355-8811

## CalEnviroScreen 3.0 Results ⓘ

Census Tract: 6071002501 CES Percentile: 95-100%  
Hazardous 98 Pollution Burden: 99  
Waste:

## NAICS Codes ⓘ

54162 Environmental Consulting Services

## Annual ID Number Verification History

Year	Status	Method	VQ Number (eVC)	Completion Date	Signed By
------	--------	--------	-----------------	-----------------	-----------

Page Size: 10

0 to 0 of 0

< > Page 0 of 0 > |



Waste Code By Year Matrix Report

Parameters:

The Department of Toxic Substances Control (DTSC) takes every precaution to ensure the accuracy of data in the Hazardous Waste Tracking System (HWTS). However, because of the large number of manifests handled, inaccuracies in the submitted data, limitations of the manifest system, and the technical limitations of the database, DTSC cannot guarantee that the data accurately reflect what was actually transported or produced.

Date Generated: 11/27/2021

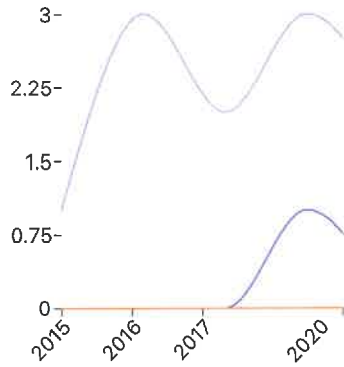
Waste Code	Description	2001	2000	2010	2018	2017	2016	2015	2014	2013	2012	2011	2010	2009	2008	2007	2006	2005	2004	2003	2002	2001	2000	1999	1998	1997	1996	1995	1994	1993		
0001	Ignitable	0	0	0	0	0	0	0	0	0	0	0	0	0	0	0	0	0	0	0	0	0	0	0	0	0	0	0	0	0	0	
0018	Benzene	0	0	0	0	0	0.125	0	0	0	0	0	0	0	0	0	0	0	0	0	0	0	0	0	0	0	0	0	0	0	0	0



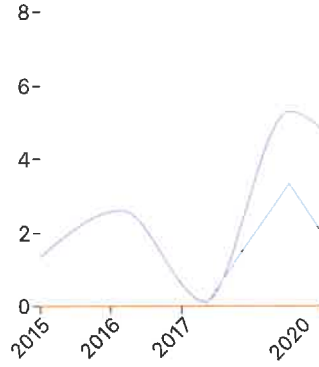


Manifests

Manifest Per Year by Handler Type



Tonnage Handled Per Year by Handler Type



Manifest Counts and Total Tonnage

Export CSV

Year	Generator		Transporter		TSDf	
	Count	Tons	Count	Tons	Count	Tons
2020	2	3.04519	0	0	0	0
2019	3	5.28767	1	3.33611	0	0
2017	2	0.1125	0	0	0	0
2016	3	2.5975	0	0	0	0
2015	1	1.33	0	0	0	0

Waste Code Matrix

Entity Type

Waste Code Type

Generator

Non-RCRA

Search

Reset

Export CSV

Waste Code	Description	2021	2020	2019	2018	2017
135	UNSPECIFIED AQUEOUS SOLUTION (2 < PH < 12.5)	0	0	0	0	0
221	WASTE OIL AND MIXED OIL	0	0.418	0	0	0
223	UNSPECIFIED OIL-CONTAINING WASTE	0	2.62719	5.21267	0	0
331	OFF-SPEC, AGED, OR SURPLUS ORGANICS	0	0	0	0	0
352	OTHER ORGANIC SOLIDS	0	0	0.075	0	0.1125
551	LABORATORY WASTE CHEMICALS	0	0	0	0	0

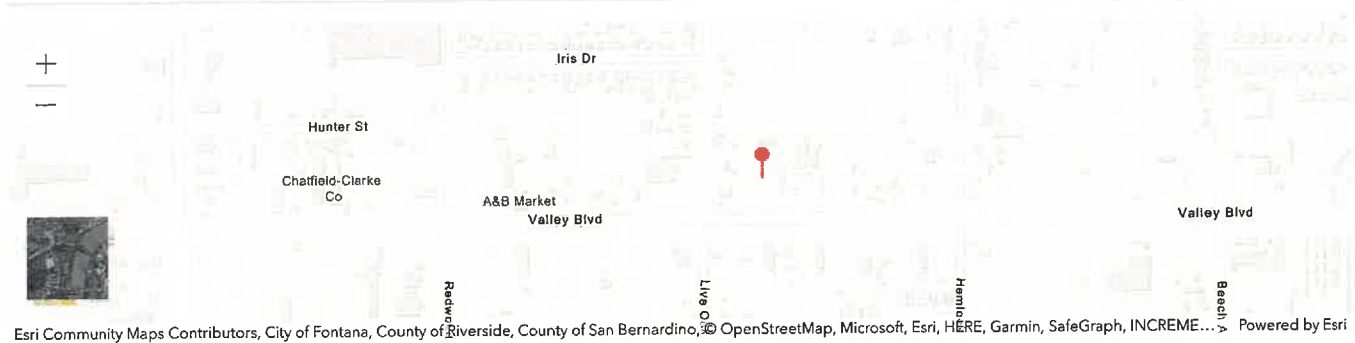
Disclaimer: DTSC cannot guarantee that the data accurately reflect what was actually transported or produced. [Click here for details.](#)

# Handler Profile

Home | Search | Handler Profile

CAL000406649 - TITAN INDUSTRIAL METALS CORP

Status: **ACTIVE**



Esri Community Maps Contributors, City of Fontana, County of Riverside, County of San Bernardino, OpenStreetMap, Microsoft, Esri, HERE, Garmin, SafeGraph, INCREME... Powered by Esri

## ID Number Profile

**ID Number:** CAL000406649  
**Facility Name:** TITAN INDUSTRIAL METALS CORP  
**Status:** **ACTIVE**  
**ID Type:** PERMANENT  
**ID Category:** STATE  
**Entity Types:** GENERATOR  
**Issued Date:** 5/8/2015  
**Last Updated:** 8/20/2021

## Facility Address

14930 VALLEY BLVD  
 FONTANA, CA 92335  
 SAN BERNARDINO County  
 (34.070769, -117.478989)

## Mailing Address

10017 LIVE OAK AVE  
 FONTANA, CA 92335

## Owner

**TITAN INDUSTRIAL METAL CORP**  
 10017 LIVE OAK AVE  
 FONTANA, CA 92335  
 (909) 355-8111

## Contact

**GRANT TUTTLE**  
 10017 LIVE OAK AVENUE  
 FONTANA, CA 92335  
 (909) 357-9800

## CalEnviroScreen 3.0 Results ⓘ

**Census Tract:** 6071002501    **CES Percentile:** 95-100%  
**Hazardous Waste:** 98    **Pollution Burden:** 99

## NAICS Codes ⓘ

48423 Specialized Freight (except Used Goods) Trucking, Long-Distance

## Annual ID Number Verification History

Year	Status	Method	VQ Number (eVQ)	Completion Date	Signed By
2021	COMPLETE	eVQ	20214401	8/20/2021	KARYN DOWDEN
2020	COMPLETE	eVQ	20204401	10/1/2020	KARYN DOWDEN
2019	COMPLETE	eVQ	20194401	11/21/2019	KARYN DOWDEN
2018	COMPLETE	eVQ	20184401	10/8/2018	WADE RIDDERING
2017	COMPLETE	eVQ	20174401	7/20/2017	WADE RIDDERING
2016	COMPLETE	eVQ	20164401	8/4/2016	WADE RIDDERING









Map ID  
Direction  
Distance  
Elevation

MAP FINDINGS

Site

Database(s)  
EDR ID Number  
EPA ID Number

**CIRCLE K STORE #489 (Continued)**

1000174036

Facility Status: ACTIVE  
Expiration Date: 10/31/2021

CERS:

Name: CIRCLE K #489  
Address: 14906 VALLEY BLVD  
City,State,Zip: FONTANA, CA 92335  
Site ID: 105544  
CERS ID: 10037554  
CERS Description: Chemical Storage Facilities

Violations:

Site ID: 105544  
Site Name: CIRCLE K #489  
Violation Date: 01-11-2018  
Citation: 23 CCR 16 2665 - California Code of Regulations, Title 23, Chapter 16, Section(s) 2665

Violation Description:

Failure of the overflow prevention system to meet one of the following requirements: Alert the transfer operator when the tank is 90 percent full by restricting the flow into the tank or triggering an audible and visual alarm; or Restrict delivery of flow to the tank at least 30 minutes before the tank overfills, provided the restriction occurs when the tank is filled to no more than 95 percent of capacity; and activate an audible alarm at least five minutes before the tank overfills; or Provide positive shut-off of flow to the tank when the tank is filled to no more than 95 percent of capacity; or Provide positive shut-off of flow to the tank so that none of the fittings located on the top of the tank are exposed to product due to overfilling.

Violation Notes:

Returned to compliance on 01/11/2018. OBSERVATION: THE EXTERNAL OVERFILL ALARMS VISUAL FAILED WHEN TESTED. COMPLIANCE MET ON SITE: TECHNICIAN REPAIR EXTERNAL OVERFILL UNIT- RETESTED- PASSED  
San Bernardino County Fire Department

Violation Division:  
Violation Program:  
Violation Source:

San Bernardino County Fire Department  
UST  
CERS

Site ID:

105544

Site Name:

CIRCLE K #489

Violation Date:

01-11-2019

Citation:

23 CCR 16 2641(a) - California Code of Regulations, Title 23, Chapter 16, Section(s) 2641(a)

Violation Description:

Failure of leak detection equipment to be located such that equipment is capable of detecting a leak at the earliest possible opportunity.

Violation Notes:

Returned to compliance on 02/25/2020. OBSERVATION: In both UDCs, the float and chain cups and dividers are still in place, which gives the UDC two low points. So the sensor is not placed to be located to detect a release at the earliest possible opportunity. CORRECTIVE ACTION: Submit plans to this agency within 30 days to repair this issue within the UDC.

Violation Division:  
Violation Program:  
Violation Source:

San Bernardino County Fire Department  
UST  
CERS

Site ID:

105544

Site Name:

CIRCLE K #489

Violation Date:

01-22-2020

Citation:

23 CCR 16 2711(a)(8) - California Code of Regulations, Title 23,

Map ID  
Direction  
Distance  
Elevation

MAP FINDINGS

Site

Database(s)

EDR ID Number  
EPA ID Number

**CIRCLE K STORE #489 (Continued)**

**1000174036**

Chapter 16, Section(s) 2711(a)(8)  
Violation Description: Failure to submit or maintain a current facility plot plan.  
Violation Notes: Returned to compliance on 01/29/2020. OBSERVATION: The UST Monitoring System Plot Plan is not legible and is missing the piping runs. Note that this violation was also cited in 2019 and has not been corrected and is now a Class II violation. CORRECTIVE ACTION: Update the Plot Plan with the piping layout and more legibility.  
Violation Division: San Bernardino County Fire Department  
Violation Program: UST  
Violation Source: CERS  
Site ID: 105544  
Site Name: CIRCLE K #489  
Violation Date: 01-11-2018  
Citation: HSC 6.7 25291(b) - California Health and Safety Code, Chapter 6.7, Section(s) 25291(b)  
Violation Description: Failure of the UST system to be designed and constructed with a monitoring system capable of detecting the entry of the hazardous substance into the secondary containment.  
Violation Notes: Returned to compliance on 01/11/2018. OBSERVATION: THE 91 ANNULAR SENSOR ( VR 302) FAILED WHEN TESTED. COMPLIANCE MET ON SITE: TECHNICIAN PROGRAMED ANNULAR SENSOR FOR POSITIVE SHUT-DOW- RE-TESTED AND PASSED.  
Violation Division: San Bernardino County Fire Department  
Violation Program: UST  
Violation Source: CERS  
Site ID: 105544  
Site Name: CIRCLE K #489  
Violation Date: 01-11-2018  
Citation: HSC 6.7 25284, 25286 - California Health and Safety Code, Chapter 6.7, Section(s) 25284, 25286  
Violation Description: Failure to submit a complete and accurate application for a permit to operate a UST, or for renewal of the permit.  
Violation Notes: Returned to compliance on 01/16/2018. COMPLIANCE ACTIVITY (01/16/2018) FACILITY UPDAYED CERS DOCUMENTATION OBSERVATION: THE CERS SUBMITTED UST TANK INFORMATION SECTION DID NOT LIST THE UST INSTALL DATE. AS PER REVIEW OF FILE, THE USTS WERE INSTALLED IN 01/05/1995. COMPLIANCE REQUIREMENT: UPDATE CERS WITH CURRENT INFORMATION.  
Violation Division: San Bernardino County Fire Department  
Violation Program: UST  
Violation Source: CERS  
Site ID: 105544  
Site Name: CIRCLE K #489  
Violation Date: 05-28-2021  
Citation: HSC 6.7 25290.1(c),25290.2(c),25291(a)(2),2529.1(e) - California Health and Safety Code, Chapter 6.7, Section(s) 25290.1(c),25290.2(c),25291(a)(2),2529.1(e)  
Violation Description: Failure to maintain secondary containment (e.g., failure of secondary containment testing).  
Violation Notes: CORRECTIVE ACTION: Submit plans for a repair permit within sixty (60) days. OBSERVATION: Received the SB 989 secondary containment tests results. 87 Main STP sump and 91 STP sump visually failed testing.  
Violation Division: San Bernardino County Fire Department  
Violation Program: UST  
Violation Source: CERS

Map ID  
Direction  
Distance  
Elevation

MAP FINDINGS

Site Database(s) EDR ID Number  
EPA ID Number

CIRCLE K STORE #489 (Continued)

1000174036

Site ID: 105544  
Site Name: CIRCLE K #489  
Violation Date: 01-27-2015  
Citation: HSC 6.7 25286(a) - California Health and Safety Code, Chapter 6.7, Section(s) 25286(a)  
Violation Description: Failure to submit an complete and accurate application for a permit to operate an underground storage tank, or for renewal of the permit.  
Violation Notes: Returned to compliance on 02/18/2015. OBSERVATION: (1)The submitted documentation under G TANK CONSTRUCTION, OVERFILL PROTECTIONG stated that the UST did not have an audible/ visual alarm and no ball float. G As per the inspection, and fill review this UST has an external audible/ visual alarm and does have a ball float. (2)The submitted documentation underG UNDER DISPENSOR CONTAINMENT G UDC, UDC Leak Sensor ModelG , stated that the UDC has a Veeder Root Sensor Model 406, however during the inspection it was discovered that the sensor model is a Veeder Root 208. COMPLIANCE REQUIREMENT: SUBMIT UST DOCUMENTATION TO CERS WITHIN 30 DAYS. SIGN DATE AND SUBMIT THE CERTIFICATE OF COMPLIANCE TO THIS DEPARTMENT INDICATING THE DATE OF CERS SUBMITTAL.  
Violation Division: San Bernardino County Fire Department  
Violation Program: UST  
Violation Source: CERS

Site ID: 105544  
Site Name: CIRCLE K #489  
Violation Date: 01-11-2019  
Citation: 23 CCR 16 2711(a)(8) - California Code of Regulations, Title 23, Chapter 16, Section(s) 2711(a)(8)  
Violation Description: Failure to submit or maintain a current facility plot plan.  
Violation Notes: Returned to compliance on 01/29/2020. OBSERVATION: The plot plan submitted via CERS is missing the piping layout. CORRECTIVE ACTION: Update the plot plan to include the layout of the piping and re-submit all UST documents within 30 days.  
Violation Division: San Bernardino County Fire Department  
Violation Program: UST  
Violation Source: CERS

Site ID: 105544  
Site Name: CIRCLE K #489  
Violation Date: 01-22-2020  
Citation: 23 CCR 16 2641(a) - California Code of Regulations, Title 23, Chapter 16, Section(s) 2641(a)  
Violation Description: Failure of leak detection equipment to be located such that equipment is capable of detecting a leak at the earliest possible opportunity.  
Violation Notes: Returned to compliance on 02/25/2020. OBSERVATION: In both UDCs, the float and chain mechanisms were removed. The chain cups are still in place creating two low points for monitoring. Note that this violation was cited in 2019 and remains outstanding. CORRECTIVE ACTION: Submit plans to this Agency within sixty (60) days to properly fill in the cups or to add another sensor to the UDCs for proper monitoring.  
Violation Division: San Bernardino County Fire Department  
Violation Program: UST  
Violation Source: CERS

Evaluation:  
Eval General Type: Compliance Evaluation Inspection  
Eval Date: 01-11-2019

Map ID  
Direction  
Distance  
Elevation

MAP FINDINGS

Site

Database(s)

EDR ID Number  
EPA ID Number

**CIRCLE K STORE #489 (Continued)**

**1000174036**

Violations Found:	Yes
Eval Type:	Routine done by local agency
Eval Notes:	Not reported
Eval Division:	San Bernardino County Fire Department
Eval Program:	UST
Eval Source:	CERS
Eval General Type:	Compliance Evaluation Inspection
Eval Date:	01-21-2014
Violations Found:	No
Eval Type:	Routine done by local agency
Eval Notes:	UST ONLY HAZ MAT HANDLER INSPECTION CONDUCTED IN CONJUNCTION WITH ANNUAL UST INSPECTION.
Eval Division:	San Bernardino County Fire Department
Eval Program:	HMRRP
Eval Source:	CERS
Eval General Type:	Compliance Evaluation Inspection
Eval Date:	01-22-2020
Violations Found:	No
Eval Type:	Routine done by local agency
Eval Notes:	UST, HAZMAT AND HW INSPECTIONS
Eval Division:	San Bernardino County Fire Department
Eval Program:	HMRRP
Eval Source:	CERS
Eval General Type:	Compliance Evaluation Inspection
Eval Date:	01-22-2021
Violations Found:	No
Eval Type:	Routine done by local agency
Eval Notes:	ANNUAL UST, HM HW INSPECTIONS
Eval Division:	San Bernardino County Fire Department
Eval Program:	HMRRP
Eval Source:	CERS
Eval General Type:	Compliance Evaluation Inspection
Eval Date:	01-27-2015
Violations Found:	Yes
Eval Type:	Routine done by local agency
Eval Notes:	CIRCLE K (FONTANA)-UST MONITORING CERTIFICATION
Eval Division:	San Bernardino County Fire Department
Eval Program:	UST
Eval Source:	CERS
Eval General Type:	Compliance Evaluation Inspection
Eval Date:	01-11-2018
Violations Found:	No
Eval Type:	Routine done by local agency
Eval Notes:	cCIRCLE K- UST INSPECTION
Eval Division:	San Bernardino County Fire Department
Eval Program:	HMRRP
Eval Source:	CERS
Eval General Type:	Compliance Evaluation Inspection
Eval Date:	01-11-2018
Violations Found:	No
Eval Type:	Routine done by local agency

Map ID  
Direction  
Distance  
Elevation

MAP FINDINGS

Site

Database(s)

EDR ID Number  
EPA ID Number

**CIRCLE K STORE #489 (Continued)**

**1000174036**

Eval Notes: CIRCLE K- UST WASTE INSPECTION  
Eval Division: San Bernardino County Fire Department  
Eval Program: HW  
Eval Source: CERS

Eval General Type: Compliance Evaluation Inspection  
Eval Date: 01-17-2017  
Violations Found: No  
Eval Type: Routine done by local agency  
Eval Notes: Circle K Mont Cert  
Eval Division: San Bernardino County Fire Department  
Eval Program: UST  
Eval Source: CERS

Eval General Type: Compliance Evaluation Inspection  
Eval Date: 01-22-2020  
Violations Found: Yes  
Eval Type: Routine done by local agency  
Eval Notes: UST, HAZMAT AND HW INSPECTIONS  
Eval Division: San Bernardino County Fire Department  
Eval Program: UST  
Eval Source: CERS

Eval General Type: Compliance Evaluation Inspection  
Eval Date: 01-22-2021  
Violations Found: No  
Eval Type: Routine done by local agency  
Eval Notes: ANNUAL UST, HM HW INSPECTIONS  
Eval Division: San Bernardino County Fire Department  
Eval Program: HW  
Eval Source: CERS

Eval General Type: Compliance Evaluation Inspection  
Eval Date: 01-22-2021  
Violations Found: No  
Eval Type: Routine done by local agency  
Eval Notes: ANNUAL UST, HM HW INSPECTIONS  
Eval Division: San Bernardino County Fire Department  
Eval Program: UST  
Eval Source: CERS

Eval General Type: Other/Unknown  
Eval Date: 09-24-2019  
Violations Found: No  
Eval Type: Other, not routine, done by local agency  
Eval Notes: OVERFILL RE-INSPECTION FOR THE REMOVAL OF BALL FLOATS.  
Eval Division: San Bernardino County Fire Department  
Eval Program: UST  
Eval Source: CERS

Eval General Type: Compliance Evaluation Inspection  
Eval Date: 01-11-2018  
Violations Found: Yes  
Eval Type: Routine done by local agency  
Eval Notes: CIRCLE K- UST MONITORING CERTIFICATION.  
Eval Division: San Bernardino County Fire Department  
Eval Program: UST

Map ID  
Direction  
Distance  
Elevation

MAP FINDINGS

Site

Database(s) EDR ID Number  
EPA ID Number

**CIRCLE K STORE #489 (Continued)**

**1000174036**

Eval Source: CERS

Eval General Type: Compliance Evaluation Inspection  
Eval Date: 01-26-2016  
Violations Found: No  
Eval Type: Routine done by local agency  
Eval Notes: UST ANNUAL INSPECTION WITH MONITORING SYSTEM CERTIFICATION.  
Eval Division: San Bernardino County Fire Department  
Eval Program: UST  
Eval Source: CERS

Eval General Type: Compliance Evaluation Inspection  
Eval Date: 01-26-2016  
Violations Found: No  
Eval Type: Routine done by local agency  
Eval Notes: UST HAZARDOUS MATERIALS HANDLER INSPECTION - UST ONLY  
Eval Division: San Bernardino County Fire Department  
Eval Program: HMRRP  
Eval Source: CERS

Eval General Type: Compliance Evaluation Inspection  
Eval Date: 01-27-2015  
Violations Found: No  
Eval Type: Routine done by local agency  
Eval Notes: CIRCLE K- UST INSPECTION  
Eval Division: San Bernardino County Fire Department  
Eval Program: HMRRP  
Eval Source: CERS

Eval General Type: Compliance Evaluation Inspection  
Eval Date: 01-21-2014  
Violations Found: No  
Eval Type: Routine done by local agency  
Eval Notes: UST ANNUAL INSPECTION WITH MONITORING SYSTEM CERTIFICATION.  
Eval Division: San Bernardino County Fire Department  
Eval Program: UST  
Eval Source: CERS

Eval General Type: Compliance Evaluation Inspection  
Eval Date: 01-22-2020  
Violations Found: No  
Eval Type: Routine done by local agency  
Eval Notes: UST, HAZMAT AND HW INSPECTIONS  
Eval Division: San Bernardino County Fire Department  
Eval Program: HW  
Eval Source: CERS

Eval General Type: Compliance Evaluation Inspection  
Eval Date: 01-27-2015  
Violations Found: No  
Eval Type: Routine done by local agency  
Eval Notes: CIRCLE K(FONTANA)- UST INSPECTION  
Eval Division: San Bernardino County Fire Department  
Eval Program: HW  
Eval Source: CERS

Eval General Type: Other/Unknown

Map ID  
Direction  
Distance  
Elevation

MAP FINDINGS

Site

Database(s)

EDR ID Number  
EPA ID Number

**CIRCLE K STORE #489 (Continued)**

1000174036

Eval Date: 05-28-2021  
Violations Found: Yes  
Eval Type: Other, not routine, done by local agency  
Eval Notes: CERS SB 989 FAILURES REPORT  
Eval Division: San Bernardino County Fire Department  
Eval Program: UST  
Eval Source: CERS

Enforcement Action:  
Site ID: 105544  
Site Name: CIRCLE K #489  
Site Address: 14906 VALLEY BLVD  
Site City: FONTANA  
Site Zip: 92335  
Enf Action Date: 01-27-2015  
Enf Action Type: Notice of Violation (Unified Program)  
Enf Action Description: Notice of Violation Issued by the Inspector at the Time of Inspection  
Enf Action Notes: Not reported  
Enf Action Division: San Bernardino County Fire Department  
Enf Action Program: UST  
Enf Action Source: CERS

Coordinates:  
Site ID: 105544  
Facility Name: CIRCLE K #489  
Env Int Type Code: HWG  
Program ID: 10037554  
Coord Name: Not reported  
Ref Point Type Desc: Unknown  
Latitude: 34.070256  
Longitude: -117.479663

Affiliation:  
Affiliation Type Desc: Facility Mailing Address  
Entity Name: Mailing Address  
Entity Title: Not reported  
Affiliation Address: P.O. Box 52085, Attn: Environmental  
Affiliation City: Phoenix  
Affiliation State: AZ  
Affiliation Country: Not reported  
Affiliation Zip: 85072  
Affiliation Phone: Not reported

Affiliation Type Desc: Identification Signer  
Entity Name: Robert Velasco  
Entity Title: Agent For Circle K  
Affiliation Address: Not reported  
Affiliation City: Not reported  
Affiliation State: Not reported  
Affiliation Country: Not reported  
Affiliation Zip: Not reported  
Affiliation Phone: Not reported

Affiliation Type Desc: Property Owner  
Entity Name: Circle Realty Associates Inc c/o Daniel L. Winick, Sr.  
Entity Title: Not reported

Map ID  
Direction  
Distance  
Elevation

MAP FINDINGS

Site

Database(s)

EDR ID Number  
EPA ID Number

**CIRCLE K STORE #489 (Continued)**

**1000174036**

Affiliation Address: P.O Box 576  
Affiliation City: Nokomis  
Affiliation State: FL  
Affiliation Country: United States  
Affiliation Zip: 34274  
Affiliation Phone: (941) 484-9379

Affiliation Type Desc: UST Property Owner Name  
Entity Name: Circle Reality Associates Inc c/o Daniel L. Winick Sr.  
Entity Title: Not reported  
Affiliation Address: P.O Box 576  
Affiliation City: Nokomis  
Affiliation State: FL  
Affiliation Country: United States  
Affiliation Zip: 34274  
Affiliation Phone: (941) 484-9379

Affiliation Type Desc: UST Tank Operator  
Entity Name: Circle K Stores Inc.  
Entity Title: Not reported  
Affiliation Address: P.O. Box 52085, Attn: Environmental  
Affiliation City: Phoenix  
Affiliation State: AZ  
Affiliation Country: United States  
Affiliation Zip: 85072  
Affiliation Phone: (980) 875-1745

Affiliation Type Desc: UST Tank Owner  
Entity Name: Circle K Stores Inc.  
Entity Title: Not reported  
Affiliation Address: P.O. Box 52085, Attn: Environmental  
Affiliation City: Phoenix  
Affiliation State: AZ  
Affiliation Country: United States  
Affiliation Zip: 85072  
Affiliation Phone: (980) 875-1745

Affiliation Type Desc: Document Preparer  
Entity Name: Robert Velasco  
Entity Title: Not reported  
Affiliation Address: Not reported  
Affiliation City: Not reported  
Affiliation State: Not reported  
Affiliation Country: Not reported  
Affiliation Zip: Not reported  
Affiliation Phone: Not reported

Affiliation Type Desc: Legal Owner  
Entity Name: Circle K Stores Inc.  
Entity Title: Not reported  
Affiliation Address: P.O. Box 52085, Attn: Environmental  
Affiliation City: Phoenix  
Affiliation State: AZ  
Affiliation Country: United States  
Affiliation Zip: 85072  
Affiliation Phone: (980) 875-1745