

PROPOSED BOUNDARY MAP

COMMUNITY FACILITIES DISTRICT NO. 2025-1 (COMMERCE CENTER II) SAN BERNARDINO COUNTY, STATE OF CALIFORNIA

I HEREBY CERTIFY THAT THE WITHIN MAP SHOWING THE BOUNDARY OF COMMUNITY FACILITIES DISTRICT NO. 2025-1 (COMMERCE CENTER II) OF SAN BERNARDINO COUNTY, STATE OF CALIFORNIA, WAS APPROVED BY THE BOARD OF SUPERVISORS OF SAN BERNARDINO COUNTY AT A REGULAR MEETING THEREOF, HELD ON THE ___ DAY OF _____, 20___, BY ITS RESOLUTION NO. _____.

CLERK OF THE BOARD OF SUPERVISORS

FILED IN THE OFFICE OF THE CLERK OF THE BOARD OF SUPERVISORS OF SAN BERNARDINO COUNTY, STATE OF CALIFORNIA, THIS ___ DAY OF _____, 20___.

CLERK OF THE BOARD OF SUPERVISORS

SAN BERNARDINO COUNTY RECORDER'S CERTIFICATE

THIS MAP HAS BEEN FILED UNDER DOCUMENT NUMBER _____ THIS ___ DAY OF _____, 20___, AT ___ M., IN BOOK ___ OF _____ AT PAGE ___, AT THE REQUEST OF SAN BERNARDINO COUNTY IN THE AMOUNT OF \$_____.

JOSIE GONZALES
ASSESSOR-RECORDER-COUNTY CLERK
SAN BERNARDINO COUNTY

BY: _____
DEPUTY RECORDER

ASSESSOR PARCEL NUMBERS

ZONE 1

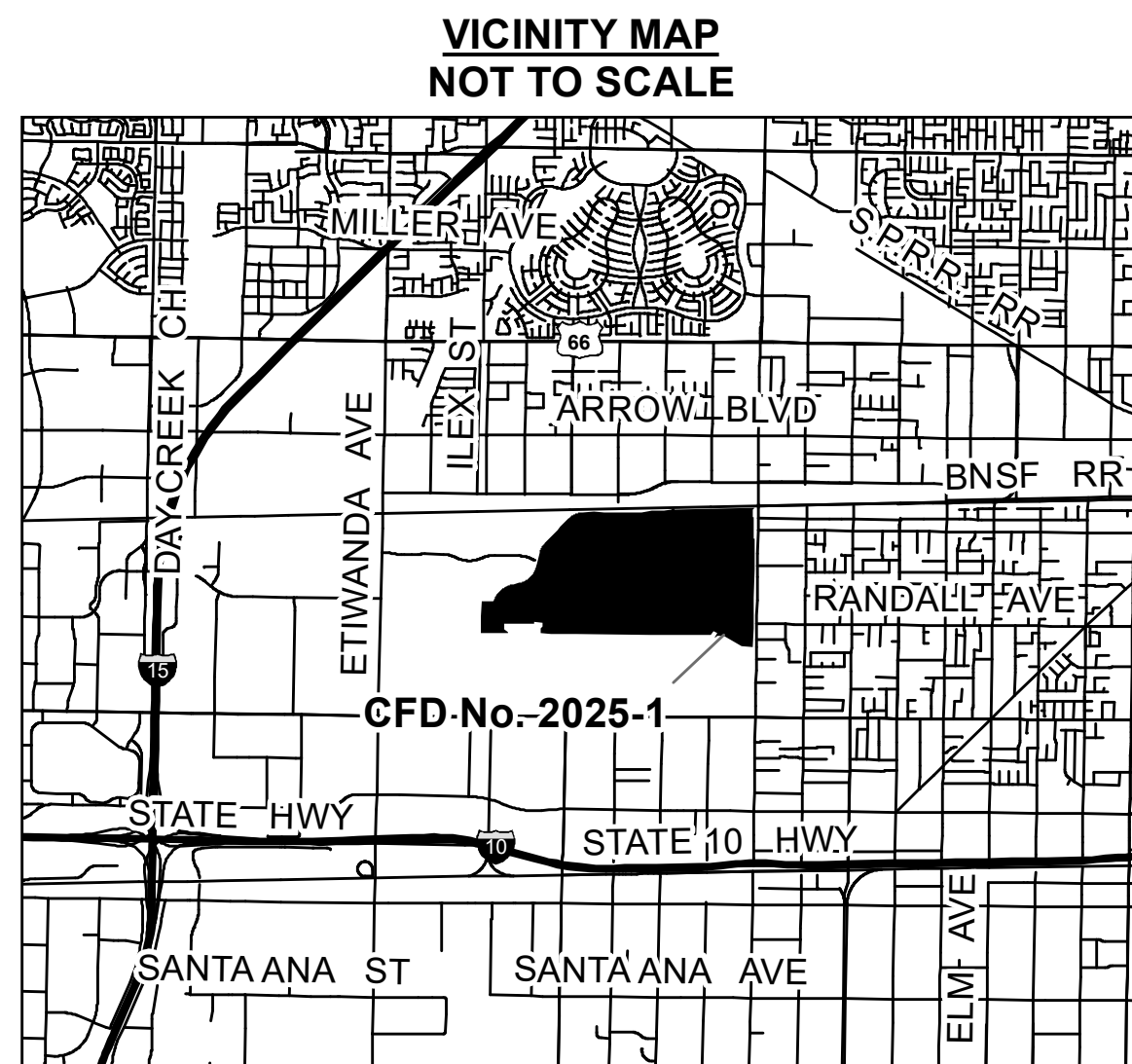
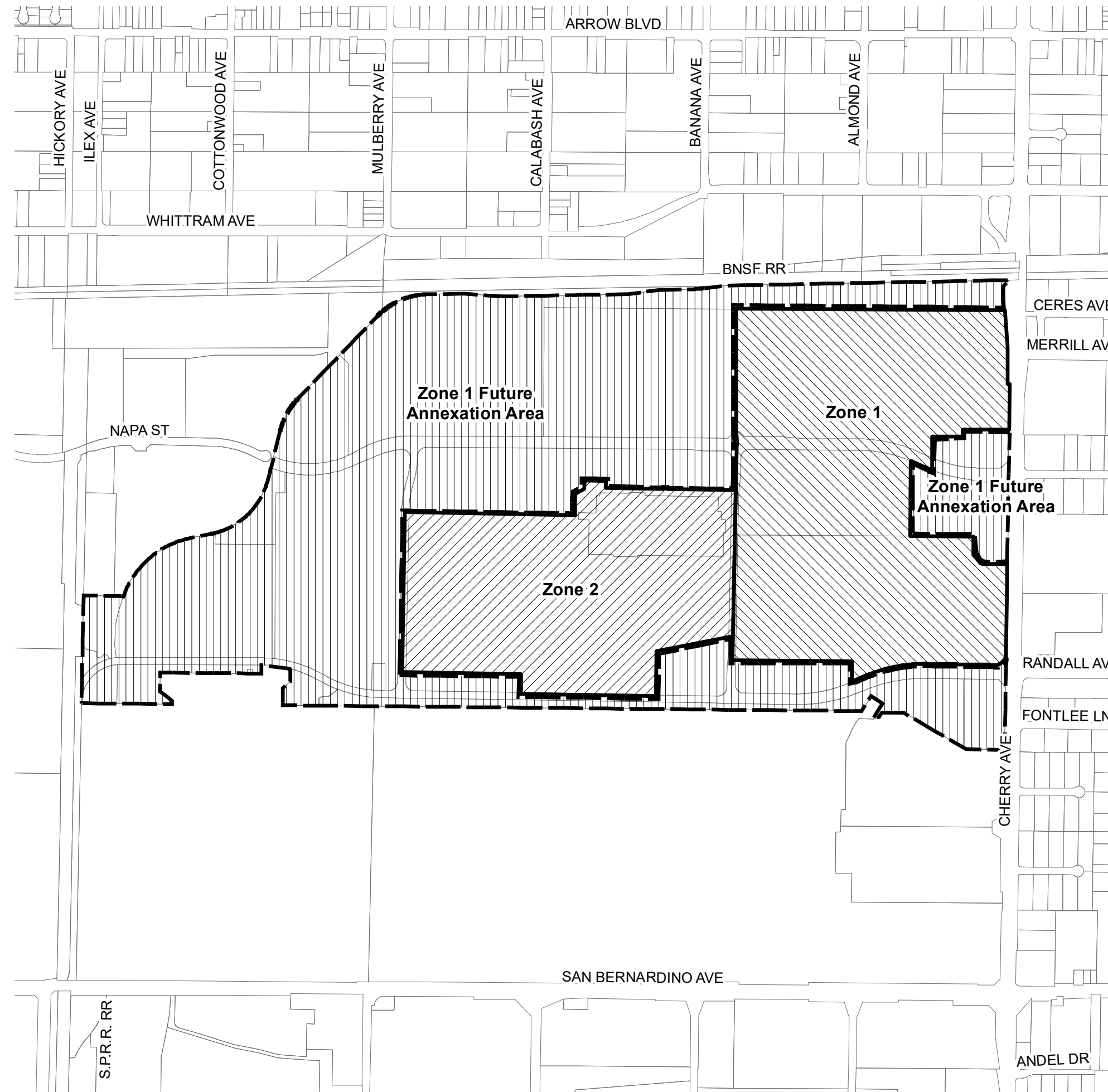
0231-011-17-0000 THRU 0231-011-19-0000

ZONE 2

0231-011-22-0000 THRU 0231-011-23-0000



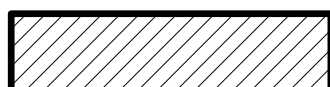
ZONE 1 FUTURE ANNEXATION AREA

0231-011-20-0000 THRU 0231-011-21-0000
0231-111-22-0000 AND 0231-121-08-0000
0231-291-01-0000 THRU 0231-291-11-0000
0231-011-24-0000 THRU 0231-011-26-0000
0231-121-06-0000 THRU 0231-121-07-0000
0231-011-27-0000 THRU 0231-011-29-0000

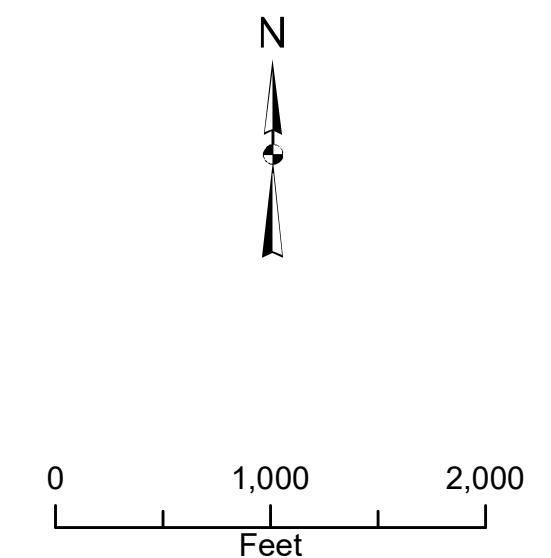


LEGEND

PROPOSED CFD ZONE BOUNDARIES

-  Zone 1
-  Zone 1 Future Annexation Area
-  Zone 2

PARCEL BOUNDARY



THIS MAP CORRECTLY SHOWS THE LOT OR PARCEL OF LAND INCLUDED WITHIN THE BOUNDARIES OF THE COMMUNITY FACILITIES DISTRICT. FOR DETAILS CONCERNING THE LINES AND DIMENSIONS OF LOTS OR PARCELS REFER TO THE SAN BERNARDINO COUNTY ASSESSOR'S MAPS FOR FISCAL YEAR 2025-2026.