

FINDINGS

<u>Year</u>	<u>Uses</u>	<u>Source</u>
1975	Kasiner Gary F	Pacific Telephone Co
1970	Matheson Thos G	General Telephone Company of California
1965	Payne Roberta Mrs clk typ Norton AFB r	Luskey Brothers & Co
	Payne Richard N Roberta USAF h	Luskey Brothers & Co
1960	J UROUIZU a V	Luskey Brothers & Co Publishers

14970 ROSEMARY DR

<u>Year</u>	<u>Uses</u>	<u>Source</u>
2017	MARISOL TORRES	Cole Information Services
2014	MARISOL TORRES	Cole Information Services
2008	GALLEGOS Jaime	Haines Company, Inc.
2004	JEANNIE CHAVEZ	Cole Information Services
2003	CHAVEZ Jeannie	Haines & Co Publishers
1970	Deneau Janice A	General Telephone Company of California
	Deneau Jos G	General Telephone Company of California
1965	Deneau Joseph G Ruth supt Grif Pharon Constr Pas h	Luskey Brothers & Co
1960	JG DENEAU a a V	Luskey Brothers & Co Publishers

14975 ROSEMARY DR

<u>Year</u>	<u>Uses</u>	<u>Source</u>
2008	XXXX	Haines Company, Inc.
2003	CHAVEZ Alma	Haines & Co Publishers
1975	Jones Wm W	Pacific Telephone Co
1970	Tienney Tom	General Telephone Company of California
1965	Tierney Thomas h	Luskey Brothers & Co
1960	VACANT	Luskey Brothers & Co Publishers

14978 ROSEMARY DR

<u>Year</u>	<u>Uses</u>	<u>Source</u>
2008	CRUZ Antonio	Haines Company, Inc.
2003	TORRES Alfredo	Haines & Co Publishers
	CRUZ Antonio	Haines & Co Publishers
2002	Cruz Antonio	SBC PACIFIC BELL
1975	Kinsley Paul L	Pacific Telephone Co

FINDINGS

<u>Year</u>	<u>Uses</u>	<u>Source</u>
1965	ght Kaiser Steel h	Luskey Brothers & Co
	Williams Manford B Henrietta mech & Millw ri	Luskey Brothers & Co
1960	MB WILLIAMS V	Luskey Brothers & Co Publishers

14985 ROSEMARY DR

<u>Year</u>	<u>Uses</u>	<u>Source</u>
2008	SANCHEZ Martha	Haines Company, Inc.
2003	WHISENANT J	Haines & Co Publishers
2002	Whisenant J	SBC PACIFIC BELL
1996	Whisenant J	Pacific Bell
1991	Whisenant J	GTE California Incorporated
1990	Whisenant J	Pacific Bell
1975	Cuadras David	Pacific Telephone Co
1965	Cuadras David Antonia asst mtcecm Kaiser Sti h	Luskey Brothers & Co
1960	D CUADRAS V	Luskey Brothers & Co Publishers

14986 ROSEMARY DR

<u>Year</u>	<u>Uses</u>	<u>Source</u>
2008	BAUTISTA Erika	Haines Company, Inc.
	CALDERON Maria E	Haines Company, Inc.
2003	RAMIREZ Juan	Haines & Co Publishers
	BOROR Jose	Haines & Co Publishers
2002	Ramirez Juan	SBC PACIFIC BELL
1991	Rivera James	GTE California Incorporated
1990	Rivera James	Pacific Bell
1965	West Jackie A emp Norton AFB Sn B r	Luskey Brothers & Co
	West Dave S student r	Luskey Brothers & Co
	Hackwell Vivian J emp Kaiser Steel h	Luskey Brothers & Co
1960	JC WILES	Luskey Brothers & Co Publishers

14993 ROSEMARY DR

<u>Year</u>	<u>Uses</u>	<u>Source</u>
2008	DUARTE Dilsa	Haines Company, Inc.
	ALFARO Antonia	Haines Company, Inc.

FINDINGS

<u>Year</u>	<u>Uses</u>	<u>Source</u>
2003	ALFARO Felipe	Haines & Co Publishers
1996	Kinsley Paul L	Pacific Bell
1991	Kinsley Paul L	GTE California Incorporated
1990	Kinsley Paul L	Pacific Bell
1965	Self Alice Mrs emp Gen l Eelect Ont r	Luskey Brothers & Co
	Self Frank Alice emp Gen l Eelect Ont h	Luskey Brothers & Co
1960	DA BUTTERWECK V	Luskey Brothers & Co Publishers

14996 ROSEMARY DR

<u>Year</u>	<u>Uses</u>	<u>Source</u>
2008	ALVARENGA Rolando	Haines Company, Inc.
2003	ALVARENGA Rolando	Haines & Co Publishers
1960	WE THORNTON o V	Luskey Brothers & Co Publishers

15003 ROSEMARY DR

<u>Year</u>	<u>Uses</u>	<u>Source</u>
2008	VAZQUEZ Eloy	Haines Company, Inc.
2003	VAZQUEZ Eloy	Haines & Co Publishers
1990	Lainhart Carl D	Pacific Bell
1975	Benitez Salvador	Pacific Telephone Co
1970	Benitez Lillian	General Telephone Company of California
	Benitez Richard	General Telephone Company of California
1965	Benitez Salvador M Connie switchmn Southern Pacific h	Luskey Brothers & Co
	Benitez Arthur USAF r	Luskey Brothers & Co
1960	VACANT	Luskey Brothers & Co Publishers

S ROSEMARY DR

14985 S ROSEMARY DR

<u>Year</u>	<u>Uses</u>	<u>Source</u>
1970	Cuadras David	General Telephone Company of California

FINDINGS

ADJOINING PROPERTY: ADDRESSES NOT IDENTIFIED IN RESEARCH SOURCE

The following Adjoining Property addresses were researched for this report, and the addresses were not identified in research source.

<u>Address Researched</u>	<u>Address Not Identified in Research Source</u>
0 9948 LIVE OAK AVE	2017, 2014, 2009, 2008, 2004, 2003, 2002, 1999, 1996, 1995, 1994, 1991, 1990, 1985, 1981, 1980, 1975, 1970, 1964, 1961, 1960, 1956, 1955, 1951, 1950, 1949, 1946, 1945, 1942, 1941, 1940, 1938, 1936, 1934, 1931, 1930, 1926, 1923, 1922
1 14802 IRIS DR	2017, 2014, 2009, 2008, 2004, 2003, 2002, 1999, 1996, 1995, 1994, 1990, 1985, 1981, 1980, 1975, 1970, 1965, 1964, 1961, 1960, 1956, 1955, 1951, 1950, 1949, 1946, 1945, 1942, 1941, 1940, 1938, 1936, 1934, 1931, 1930, 1926, 1923, 1922
10004 LIVE OAK	2017, 2014, 2009, 2008, 2004, 2003, 2002, 1999, 1996, 1995, 1994, 1991, 1990, 1985, 1981, 1980, 1975, 1970, 1965, 1964, 1961, 1960, 1956, 1955, 1951, 1950, 1949, 1946, 1945, 1942, 1941, 1940, 1938, 1936, 1934, 1931, 1930, 1926, 1923, 1922
10004 LIVE OAK AVE	2017, 2014, 2009, 2004, 2002, 1999, 1996, 1995, 1994, 1991, 1990, 1985, 1981, 1980, 1975, 1970, 1964, 1961, 1960, 1956, 1955, 1951, 1950, 1949, 1946, 1945, 1942, 1941, 1940, 1938, 1936, 1934, 1931, 1930, 1926, 1923, 1922
10004 LIVE OAK AVE	2008, 2003, 2002, 1996, 1995, 1991, 1990, 1985, 1981, 1980, 1975, 1970, 1965, 1964, 1961, 1960, 1956, 1955, 1951, 1950, 1949, 1946, 1945, 1942, 1941, 1940, 1938, 1936, 1934, 1931, 1930, 1926, 1923, 1922
10011 LIVE OAK AVE	2008, 2003, 2002, 1996, 1995, 1991, 1990, 1985, 1981, 1980, 1975, 1970, 1965, 1964, 1961, 1960, 1956, 1955, 1951, 1950, 1949, 1946, 1945, 1942, 1941, 1940, 1938, 1936, 1934, 1931, 1930, 1926, 1923, 1922
10011 LIVE OAK AVE	2017, 2014, 2009, 2004, 2002, 1999, 1996, 1995, 1994, 1991, 1985, 1981, 1980, 1975, 1970, 1965, 1964, 1961, 1960, 1956, 1955, 1951, 1950, 1949, 1946, 1945, 1942, 1941, 1940, 1938, 1936, 1934, 1931, 1930, 1926, 1923, 1922
10018 LIVE OAK	2017, 2014, 2009, 2008, 2004, 2003, 2002, 1999, 1996, 1995, 1994, 1991, 1990, 1985, 1981, 1980, 1975, 1970, 1965, 1964, 1961, 1956, 1955, 1951, 1950, 1949, 1946, 1945, 1942, 1941, 1940, 1938, 1936, 1934, 1931, 1930, 1926, 1923, 1922
10018 LIVE OAK AVE	2017, 2014, 2009, 2004, 2002, 1999, 1996, 1995, 1994, 1991, 1990, 1985, 1981, 1980, 1975, 1970, 1965, 1964, 1961, 1960, 1956, 1955, 1951, 1950, 1949, 1946, 1945, 1942, 1941, 1940, 1938, 1936, 1934, 1931, 1930, 1926, 1923, 1922
10018 LIVE OAK AVE	2017, 2008, 2003, 2002, 1996, 1995, 1994, 1991, 1990, 1985, 1981, 1980, 1975, 1970, 1965, 1964, 1961, 1960, 1956, 1955, 1951, 1950, 1949, 1946, 1945, 1942, 1941, 1940, 1938, 1936, 1934, 1931, 1930, 1926, 1923, 1922
10028 LIVE OAK	2017, 2014, 2009, 2008, 2004, 2003, 2002, 1999, 1996, 1995, 1994, 1991, 1990, 1985, 1981, 1980, 1975, 1965, 1964, 1961, 1956, 1951, 1950, 1949, 1946, 1945, 1942, 1941, 1940, 1938, 1936, 1934, 1931, 1930, 1926, 1923, 1922
10028 LIVE OAK AVE	2017, 2014, 2009, 2004, 1999, 1996, 1995, 1994, 1991, 1985, 1981, 1980, 1975, 1970, 1964, 1961, 1960, 1956, 1955, 1951, 1950, 1949, 1946, 1945, 1942, 1941, 1940, 1938, 1936, 1934, 1931, 1930, 1926, 1923, 1922
10028 LIVE OAK AVE	2008, 2003, 2002, 1996, 1995, 1994, 1991, 1990, 1985, 1981, 1980, 1975, 1970, 1965, 1964, 1961, 1960, 1956, 1955, 1951, 1950, 1949, 1946, 1945, 1942, 1941, 1940, 1938, 1936, 1934, 1931, 1930, 1926, 1923, 1922
10031 LIVE OAK	2017, 2014, 2009, 2008, 2004, 2003, 2002, 1999, 1996, 1995, 1994, 1991, 1990, 1985, 1981, 1980, 1975, 1970, 1965, 1964, 1961, 1956, 1955, 1951, 1950, 1949, 1946, 1945, 1942, 1941, 1940, 1938, 1936, 1934, 1931, 1930, 1926, 1923, 1922

FINDINGS

[illegible]

FINDINGS

[illegible]

FINDINGS

[illegible]

FINDINGS

[illegible]

FINDINGS

[illegible]

FINDINGS

Address Not Identified in Research Source

[illegible]

FINDINGS

[illegible]

FINDINGS

[illegible]

FINDINGS

[illegible]

FINDINGS

[illegible]

FINDINGS

Address Researched

Address Not Identified in Research Source

9985 LIVE OAKAVE	2008, 2003, 2002, 1996, 1995, 1994, 1991, 1990, 1985, 1981, 1980, 1975, 1970, 1965, 1964, 1961, 1960, 1956, 1955, 1951, 1950, 1949, 1946, 1945, 1942, 1941, 1940, 1938, 1936, 1934, 1931, 1930, 1926, 1923, 1922
9988 LIVE OAK	2017, 2014, 2009, 2008, 2004, 2003, 2002, 1999, 1996, 1995, 1994, 1991, 1990, 1985, 1981, 1980, 1975, 1970, 1965, 1964, 1961, 1956, 1951, 1950, 1949, 1946, 1945, 1942, 1941, 1940, 1938, 1936, 1934, 1931, 1930, 1926, 1923, 1922
9988 LIVE OAKAVE	2017, 2014, 2009, 2004, 2002, 1999, 1996, 1995, 1994, 1991, 1990, 1985, 1981, 1980, 1975, 1970, 1965, 1964, 1961, 1960, 1956, 1955, 1951, 1950, 1949, 1946, 1945, 1942, 1941, 1940, 1938, 1936, 1934, 1931, 1930, 1926, 1923, 1922
9988 LIVE OAKAVE	2008, 2003, 2002, 1996, 1995, 1994, 1991, 1990, 1985, 1981, 1980, 1975, 1970, 1965, 1964, 1961, 1960, 1956, 1955, 1951, 1950, 1949, 1946, 1945, 1942, 1941, 1940, 1938, 1936, 1934, 1931, 1930, 1926, 1923, 1922
9995 LIVE OAK	2017, 2014, 2009, 2008, 2004, 2003, 2002, 1999, 1996, 1995, 1994, 1991, 1990, 1985, 1981, 1980, 1965, 1964, 1961, 1956, 1951, 1950, 1949, 1946, 1945, 1942, 1941, 1940, 1938, 1936, 1934, 1931, 1930, 1926, 1923, 1922
9995 LIVE OAKAVE	2008, 2003, 2002, 1996, 1995, 1994, 1991, 1990, 1985, 1981, 1980, 1975, 1970, 1965, 1964, 1961, 1960, 1956, 1955, 1951, 1950, 1949, 1946, 1945, 1942, 1941, 1940, 1938, 1936, 1934, 1931, 1930, 1926, 1923, 1922
9995 LIVE OAKAVE	2017, 2014, 2009, 2004, 2002, 1999, 1996, 1995, 1994, 1991, 1990, 1985, 1981, 1980, 1975, 1970, 1965, 1964, 1961, 1960, 1956, 1955, 1951, 1950, 1949, 1946, 1945, 1942, 1941, 1940, 1938, 1936, 1934, 1931, 1930, 1926, 1923, 1922
9998 LIVE OAK	2017, 2014, 2009, 2008, 2004, 2003, 2002, 1999, 1996, 1995, 1994, 1991, 1990, 1985, 1981, 1980, 1975, 1970, 1965, 1964, 1961, 1956, 1951, 1950, 1949, 1946, 1945, 1942, 1941, 1940, 1938, 1936, 1934, 1931, 1930, 1926, 1923, 1922
9998 LIVE OAKAVE	2017, 2014, 2009, 2004, 2002, 1999, 1996, 1995, 1994, 1991, 1990, 1985, 1981, 1980, 1975, 1970, 1965, 1964, 1961, 1960, 1956, 1955, 1951, 1950, 1949, 1946, 1945, 1942, 1941, 1940, 1938, 1936, 1934, 1931, 1930, 1926, 1923, 1922
9998 LIVE OAKAVE	2008, 2004, 2003, 2002, 1996, 1995, 1994, 1991, 1990, 1985, 1981, 1980, 1975, 1970, 1965, 1964, 1961, 1960, 1956, 1955, 1951, 1950, 1949, 1946, 1945, 1942, 1941, 1940, 1938, 1936, 1934, 1931, 1930, 1926, 1923, 1922

TARGET PROPERTY: ADDRESS NOT IDENTIFIED IN RESEARCH SOURCE

The following Target Property addresses were researched for this report, and the addresses were not identified in the research source.

Address Researched

10017 LIVE OAK AVE

Address Not Identified in Research Source

2017, 2009, 1996, 1995, 1994, 1991, 1990, 1985, 1981, 1980, 1964, 1961, 1956, 1951, 1950, 1949, 1946, 1945, 1942, 1941, 1940, 1938, 1936, 1934, 1931, 1930, 1926, 1923, 1922

Appendix C

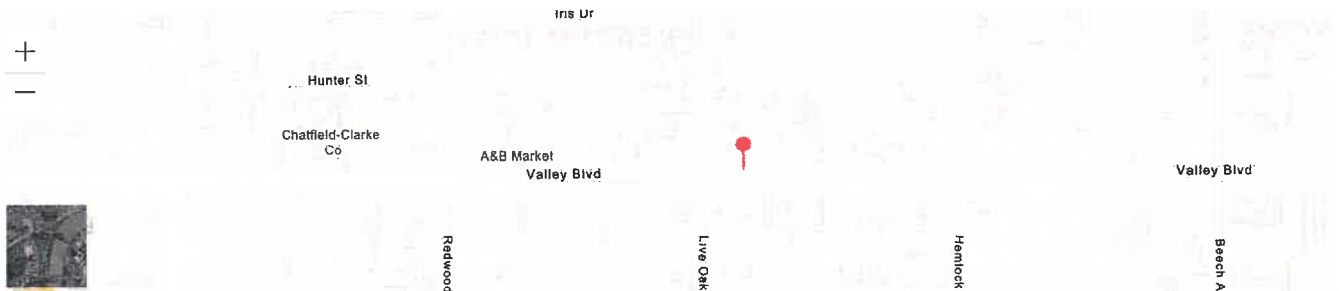
Correspondence/Agency Records

Handler Profile

[Home](#) | [Search](#) | [Handler Profile](#)

CAC002645851- 1X ALAMO RECYCLING LLC

Status: **INACTIVE**



Esri Community Maps Contributors, City of Fontana, County of Riverside, County of San Bernardino, © OpenStreetMap, Microsoft, Esri, HERE, Garmin, SafeGraph, INCREME... Powered by Esri

ID Number Profile

ID Number: CAC002645851
Facility Name: 1X ALAMO RECYCLING LLC
Status: **INACTIVE (expired: 2/24/2010)**
ID Type: TEMPORARY
ID Category: STATE
Entity Types: GENERATOR
Issued Date: 8/27/2009
Last Updated: 3/2/2010

Facility Address

14930 VALLEY BLVD
FONTANA, CA 92335
SAN BERNARDINO County
(34.070285, -117.479298)

Mailing Address

PO BOX 1450
FONTANA, CA 92334

Owner

ALAMO RECYCLING LLC
PO BOX 1450
FONTANA, CA 92334
(909) 429-0858

Contact

MARK PALOS
PO BOX 1450
FONTANA, CA 92334
(909) 997-8590

CalEnviroScreen 3.0 Results ⓘ

Census Tract: 6071002501 CES Percentile: 95-100%
Hazardous 98 Pollution Burden: 99
Waste:

NAICS Codes ⓘ

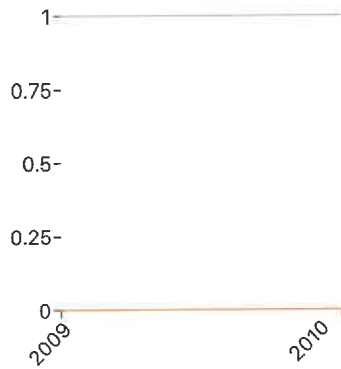
Annual ID Number Verification History

Year	Status	Method	VQ Number (eVC) ⓘ	Completion Date	Signed By
Page Size: 10 ▼ 0 to 0 of 0 < > Page 0 of 0 > >					

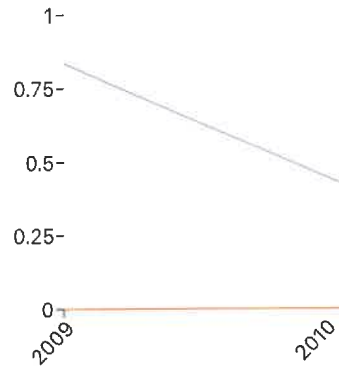


Manifests

Manifest Per Year by Handler Type



Tonnage Handled Per Year by Handler Type



Manifest Counts and Total Tonnage

Export CSV

Year	Generator		Transporter		TSDF	
	Count	Tons	Count	Tons	Count	Tons
2010	1	0.342	0	0	0	0
2009	1	0.836	0	0	0	0

Waste Code Matrix

Entity Type

Waste Code Type

Generator

Non-RCRA

Search

Reset

Export CSV

Waste Code	Description	2021	2020	2019	2018	2017	2016	2015
221	WASTE OIL AND MIXED OIL	0	0	0	0	0	0	0

Page Size: 50

1 to 1 of 1

Page 1 of 1

Disclaimer: DTSC cannot guarantee that the data accurately reflect what was actually transported or produced. [Click here for details.](#)

[Back to Top](#)

[Disclaimer & Data Limitations](#)

[Accessibility](#)

[Contact Us](#)

Copyright © 2021 State of California

Waste Code By Year Matrix Report

Parameters: The Department of Toxic Substances Control (DTSC) takes every precaution to ensure the accuracy of data in the Hazardous Waste Tracking System (HWTS). However, because of the large number of manifest handlers, inaccuracies in the submitted data, limitations of the manifest system and the technical limitations of the database, DTSC cannot guarantee that the data accurately reflect what was actually transported or produced.
Data Generated: 12/2/2021

[illegible]

Handler Profile

[Home](#) | [Search](#) | [Handler Profile](#)

CAL000350957 - ALAMO RECYCLING LLC

Status: **INACTIVE**



Esri Community Maps Contributors, City of Fontana, County of Riverside, County of San Bernardino, © OpenStreetMap, Microsoft, Esri, HERE, Garmin, SafeGraph, INCREME... Powered by Esri

ID Number Profile

ID Number: CAL000350957
Facility Name: ALAMO RECYCLING LLC
Status: **INACTIVE (expired: 6/30/2014)**
ID Type: PERMANENT
ID Category: STATE
Entity Types: GENERATOR
Issued Date: 3/17/2010
Last Updated: 1/27/2016

Facility Address

14930 VALLEY BLVD
FONTANA, CA 92335
SAN BERNARDINO County
(34.070285, -117.479298)

Mailing Address

14930 VALLEY BLVD
FONTANA, CA 92335

Owner

ALAMO RECYCLING LLC
1510 PEPPERTREE DR
LA HABRA HEIGHTS, CA 90631
(714) 366-1386

Contact

MICHEAL MENDONCA
1510 PEPPERTREE DR
LA HABRA HEIGHTS, CA 90631
(714) 366-1386

CalEnviroScreen 3.0 Results ⓘ

Census Tract: 6071002501 CES Percentile: 95-100%
Hazardous: 98 Pollution Burden: 99
Waste:

NAICS Codes ⓘ

42193 Recyclable Material Wholesalers

Annual ID Number Verification History

Year	Status	Method	VQ Number (eVQ)	Completion Date	Signed By
2013	COMPLETE	PAPER		10/14/2013	
2012	COMPLETE	PAPER		3/18/2013	
2011	COMPLETE	PAPER		9/21/2011	
2010	COMPLETE	PAPER		11/2/2010	

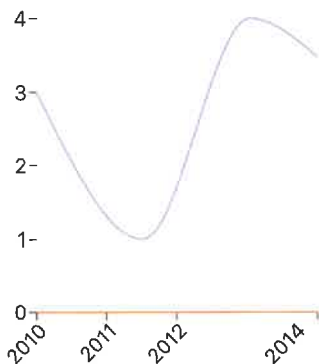
Page Size: 10 ▾

1 to 4 of 4

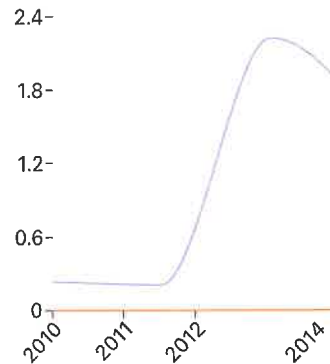
◀ < Page 1 of 1 > ▶

Manifests

Manifest Per Year by Handler Type



Tonnage Handled Per Year by Handler Type



Manifest Counts and Total Tonnage

Export CSV

Year	Generator		Transporter		TSDF	
	Count	Tons	Count	Tons	Count	Tons
2014	2	0.378	0	0	0	0
2013	3	1.509	0	0	0	0
2012	4	2.225	0	0	0	0
2011	1	0.209	0	0	0	0
2010	3	0.234	0	0	0	0

Waste Code Matrix

Entity Type

Generator

Waste Code Type

Non-RCRA

Search

Reset

Export CSV

Waste Code	↑↓	Description	↑↓	2021	↑↓	2020	↑↓	2019	↑↓	2018	↑↓	2017	↓
135		UNSPECIFIED AQUEOUS SOLUTION (2 < PH < 12.5)		0		0		0		0		0	
214		UNSPECIFIED SOLVENT MIXTURE		0		0		0		0		0	
221		WASTE OIL AND MIXED OIL		0		0		0		0		0	
223		UNSPECIFIED OIL-CONTAINING WASTE		0		0		0		0		0	
352		OTHER ORGANIC SOLIDS		0		0		0		0		0	

Page Size: 50

1 to 5 of 5

< > Page 1 of 1 > >

Disclaimer: DTSC cannot guarantee that the data accurately reflect what was actually transported or produced. [Click here for details.](#)

Map ID
Direction
Distance
Elevation

MAP FINDINGS

Site

Database(s)

EDR ID Number
EPA ID Number

CIRCLE K STORE #489 (Continued)

1000174036

DUNs Number: Not reported
NPDES Number: Not reported
EPA ID: Not reported
Comments: Not reported
Status: Active

CERS TANKS:

Name: CIRCLE K #489
Address: 14906 VALLEY BLVD
City,State,Zip: FONTANA, CA 92335
Site ID: 105544
CERS ID: 10037554
CERS Description: Underground Storage Tank

San Bern. Co. Permit:

Name: CIRCLE K #489
Address: 14906 VALLEY BLVD
City,State,Zip: FONTANA, CA 92335
Region: SAN BERNARDINO
Facility ID: FA0002153
Owner: CIRCLE K STORES INC.
Permit Number: PT0002213
Permit Category: HAZMAT HANDLER, UST ONLY - PER YEAR
Facility Status: ACTIVE
Expiration Date: 10/31/2021

Name: CIRCLE K #489
Address: 14906 VALLEY BLVD
City,State,Zip: FONTANA, CA 92335
Region: SAN BERNARDINO
Facility ID: FA0002153
Owner: CIRCLE K STORES INC.
Permit Number: PT0014289
Permit Category: WASTE INCIDENTAL UST OPERATION ONLY -PER YEAR
Facility Status: ACTIVE
Expiration Date: 10/31/2021

Name: CIRCLE K #489
Address: 14906 VALLEY BLVD
City,State,Zip: FONTANA, CA 92335
Region: SAN BERNARDINO
Facility ID: FA0002153
Owner: CIRCLE K STORES INC.
Permit Number: PT0012119
Permit Category: REGULAR UST ANNUAL INSPECTION (PER TANK)
Facility Status: ACTIVE
Expiration Date: 10/31/2021

Name: CIRCLE K #489
Address: 14906 VALLEY BLVD
City,State,Zip: FONTANA, CA 92335
Region: SAN BERNARDINO
Facility ID: FA0002153
Owner: CIRCLE K STORES INC.
Permit Number: PT0012120
Permit Category: REGULAR UST ANNUAL INSPECTION (PER TANK)

Map ID
Direction
Distance
Elevation

MAP FINDINGS

Site

Database(s)

EDR ID Number
EPA ID Number

CIRCLE K STORE #489 (Continued)

1000174036

CERS HAZ WASTE:

Name: CIRCLE K #489
Address: 14906 VALLEY BLVD
City,State,Zip: FONTANA, CA 92335
Site ID: 105544
CERS ID: 10037554
CERS Description: Hazardous Waste Generator

HIST UST:

Name: CIRCLE K # 489
Address: 14906 VALLEY BLVD
City,State,Zip: FONTANA, CA 92335
File Number: Not reported
URL: Not reported
Region: STATE
Facility ID: 00000013597
Facility Type: Gas Station
Other Type: Not reported
Contact Name: KEN ZIMMERMAN
Telephone: 7148239059
Owner Name: CIRCLE K CORPORATION
Owner Address: 4500 SOUTH 40TH STREET
Owner City,St,Zip: PHOENIX, AZ 85040
Total Tanks: 0002

Tank Num: 001
Container Num: 1
Year Installed: Not reported
Tank Capacity: 00009940
Tank Used for: PRODUCT
Type of Fuel: REGULAR
Container Construction Thickness: Not reported
Leak Detection: Stock Inventor

Tank Num: 002
Container Num: 2
Year Installed: Not reported
Tank Capacity: 00009940
Tank Used for: PRODUCT
Type of Fuel: UNLEADED
Container Construction Thickness: Not reported
Leak Detection: Stock Inventor

CA FID UST:

Facility ID: 36008628
Regulated By: UTKA
Regulated ID: 00013597
Cortese Code: Not reported
SIC Code: Not reported
Facility Phone: Not reported
Mail To: Not reported
Mailing Address: 14906 VALLEY BLVD
Mailing Address 2: Not reported
Mailing City,St,Zip: FONTANA 92335
Contact: Not reported
Contact Phone: Not reported

Map ID
Direction
Distance
Elevation

MAP FINDINGS

Site

Database(s)

EDR ID Number
EPA ID Number

CIRCLE K STORE #489 (Continued)

1000174036

Owner/Operator Telephone Ext:	Not reported
Owner/Operator Fax:	Not reported
Owner/Operator Email:	Not reported
Owner/Operator Indicator:	Operator
Owner/Operator Name:	NOT REQUIRED
Legal Status:	Private
Date Became Current:	Not reported
Date Ended Current:	Not reported
Owner/Operator Address:	NOT REQUIRED
Owner/Operator City,State,Zip:	NOT REQUIRED, ME 99999
Owner/Operator Telephone:	415-555-1212
Owner/Operator Telephone Ext:	Not reported
Owner/Operator Fax:	Not reported
Owner/Operator Email:	Not reported

Historic Generators:

Receive Date:	19960901
Handler Name:	CIRCLE K STORE #489
Federal Waste Generator Description:	Small Quantity Generator
State District Owner:	CA
Large Quantity Handler of Universal Waste:	No
Recognized Trader Importer:	No
Recognized Trader Exporter:	No
Spent Lead Acid Battery Importer:	No
Spent Lead Acid Battery Exporter:	No
Current Record:	Yes
Non Storage Recycler Activity:	Not reported
Electronic Manifest Broker:	Not reported

Receive Date:	19861016
Handler Name:	CIRCLE K STORE #489
Federal Waste Generator Description:	Large Quantity Generator
State District Owner:	CA
Large Quantity Handler of Universal Waste:	No
Recognized Trader Importer:	No
Recognized Trader Exporter:	No
Spent Lead Acid Battery Importer:	No
Spent Lead Acid Battery Exporter:	No
Current Record:	No
Non Storage Recycler Activity:	Not reported
Electronic Manifest Broker:	Not reported

List of NAICS Codes and Descriptions:

NAICS Code:	44511
NAICS Description:	SUPERMARKETS AND OTHER GROCERY (EXCEPT CONVENIENCE) STORES

Facility Has Received Notices of Violations:

Violations:	No Violations Found
-------------	---------------------

Evaluation Action Summary:

Evaluations:	No Evaluations Found
--------------	----------------------

Map ID
Direction
Distance
Elevation

MAP FINDINGS

Site

Database(s)

EDR ID Number
EPA ID Number

CIRCLE K STORE #489 (Continued)

1000174036

Off-Site Waste Receipt:	No
Universal Waste Indicator:	No
Universal Waste Destination Facility:	No
Federal Universal Waste:	No
Active Site Fed-Reg Treatment Storage and Disposal Facility:	Not reported
Active Site Converter Treatment storage and Disposal Facility:	Not reported
Active Site State-Reg Treatment Storage and Disposal Facility:	Not reported
Active Site State-Reg Handler:	---
Federal Facility Indicator:	Not reported
Hazardous Secondary Material Indicator:	NN
Sub-Part K Indicator:	Not reported
Commercial TSD Indicator:	No
Treatment Storage and Disposal Type:	Not reported
2018 GPRA Permit Baseline:	Not on the Baseline
2018 GPRA Renewals Baseline:	Not on the Baseline
Permit Renewals Workload Universe:	Not reported
Permit Workload Universe:	Not reported
Permit Progress Universe:	Not reported
Post-Closure Workload Universe:	Not reported
Closure Workload Universe:	Not reported
202 GPRA Corrective Action Baseline:	No
Corrective Action Workload Universe:	No
Subject to Corrective Action Universe:	No
Non-TSDFs Where RCRA CA has Been Imposed Universe:	No
TSDFs Potentially Subject to CA Under 3004 (u)/(v) Universe:	No
TSDFs Only Subject to CA under Discretionary Auth Universe:	No
Corrective Action Priority Ranking:	No NCAPS ranking
Environmental Control Indicator:	No
Institutional Control Indicator:	No
Human Exposure Controls Indicator:	N/A
Groundwater Controls Indicator:	N/A
Operating TSDF Universe:	Not reported
Full Enforcement Universe:	Not reported
Significant Non-Complier Universe:	No
Unaddressed Significant Non-Complier Universe:	No
Addressed Significant Non-Complier Universe:	No
Significant Non-Complier With a Compliance Schedule Universe:	No
Financial Assurance Required:	Not reported
Handler Date of Last Change:	20020627
Recognized Trader-Importer:	No
Recognized Trader-Exporter:	No
Importer of Spent Lead Acid Batteries:	No
Exporter of Spent Lead Acid Batteries:	No
Recycler Activity Without Storage:	Not reported
Manifest Broker:	Not reported
Sub-Part P Indicator:	No

Handler - Owner Operator:

Owner/Operator Indicator:	Owner
Owner/Operator Name:	CIRCLE K CORP
Legal Status:	Private
Date Became Current:	Not reported
Date Ended Current:	Not reported
Owner/Operator Address:	NOT REQUIRED
Owner/Operator City,State,Zip:	NOT REQUIRED, ME 99999
Owner/Operator Telephone:	415-555-1212

Map ID
Direction
Distance
Elevation

MAP FINDINGS

Site

Database(s)

EDR ID Number
EPA ID Number

CIRCLE K #489 (Continued)

U003939141

Referral Date: 07-28-92
Action Date: 07-28-92
Created Date: 02-29-88
Owner Tank Id: 2
SWRCB Tank Id: 36-000-008795-000002
Tank Status: A
Capacity: 9940
Active Date: 08-25-88
Tank Use: M.V. FUEL
STG: P
Content: REG UNLEADED
Number Of Tanks: Not reported

B19
SSW
< 1/8
0.025 mi.
132 ft.
Relative:
Lower

CIRCLE K STORE #489
14906VALLEY BLVD
FONTANA, CA 92335

Site 14 of 18 in cluster B

RCRA-SQG **1000174036**
CERS HAZ WASTE **CAD981680077**
HIST UST
CA FID UST
CERS TANKS
San Bern. Co. Permit
CERS

Actual:
1061 ft.

RCRA-SQG:

Date Form Received by Agency: 19960901
Handler Name: CIRCLE K STORE #489
Handler Address: 14906VALLEY BLVD
Handler City,State,Zip: FONTANA, CA 92335
EPA ID: CAD981680077
Contact Name: Not reported
Contact Address: Not reported
Contact City,State,Zip: Not reported
Contact Telephone: Not reported
Contact Fax: Not reported
Contact Email: Not reported
Contact Title: Not reported
EPA Region: 09
Land Type: Not reported
Federal Waste Generator Description: Small Quantity Generator
Non-Notifier: Not reported
Biennial Report Cycle: Not reported
Accessibility: Not reported
Active Site Indicator: Handler Activities
State District Owner: CA
State District: 4
Mailing Address: 5811 MANZANITA AVE
Mailing City,State,Zip: CARMICHAEL, CA 95608
Owner Name: Not reported
Owner Type: Not reported
Operator Name: NOT REQUIRED
Operator Type: Private
Short-Term Generator Activity: No
Importer Activity: No
Mixed Waste Generator: No
Transporter Activity: No
Transfer Facility Activity: No
Recycler Activity with Storage: No
Small Quantity On-Site Burner Exemption: No
Smelting Melting and Refining Furnace Exemption: No
Underground Injection Control: No

Map ID
Direction
Distance
Elevation

MAP FINDINGS

Site

Database(s)

EDR ID Number
EPA ID Number

ATM DETAILING SERVICES INC (Continued)

S110326730

Affiliation Zip: 92335
Affiliation Phone: Not reported

Affiliation Type Desc: Identification Signer
Entity Name: David Spurlock
Entity Title: Director of Operations
Affiliation Address: Not reported
Affiliation City: Not reported
Affiliation State: Not reported
Affiliation Country: Not reported
Affiliation Zip: Not reported
Affiliation Phone: Not reported

B18
SSW
< 1/8
0.025 mi.
132 ft.

CIRCLE K #489
14906 VALLEY BLVD
FONTANA, CA 92335

Site 13 of 18 in cluster B

UST U003939141
SWEEPS UST N/A

Relative:
Lower

Actual:
1061 ft.

UST:
Name: CIRCLE K #489
Address: 14906 VALLEY BLVD
City,State,Zip: FONTANA, CA 92335
Facility ID: FA0002153
Permitting Agency: San Bernardino County Fire Department
Latitude: 34.070348
Longitude: -117.479663

SWEEPS UST:

Name: CIRCLE K #489
Address: 14906 VALLEY BLVD
City: FONTANA
Status: Active
Comp Number: 8795
Number: 9
Board Of Equalization: 44-020474
Referral Date: 07-28-92
Action Date: 07-28-92
Created Date: 02-29-88
Owner Tank Id: 1
SWRCB Tank Id: 36-000-008795-000001
Tank Status: A
Capacity: 9940
Active Date: 08-25-88
Tank Use: M.V. FUEL
STG: P
Content: LEADED
Number Of Tanks: 2

Name: CIRCLE K #489
Address: 14906 VALLEY BLVD
City: FONTANA
Status: Active
Comp Number: 8795
Number: 9
Board Of Equalization: 44-020474

Map ID
Direction
Distance
Elevation

MAP FINDINGS

Site

Database(s)

EDR ID Number
EPA ID Number

ATM DETAILING SERVICES INC (Continued)

S110326730

Affiliation Type Desc: Parent Corporation
Entity Name: ATM DETAILING SERVICES INC
Entity Title: Not reported
Affiliation Address: Not reported
Affiliation City: Not reported
Affiliation State: Not reported
Affiliation Country: Not reported
Affiliation Zip: Not reported
Affiliation Phone: Not reported

Affiliation Type Desc: Legal Owner
Entity Name: ATM DETAILING SERVICES INC
Entity Title: Not reported
Affiliation Address: 14926 VALLEY BLVD
Affiliation City: FONTANA
Affiliation State: CA
Affiliation Country: United States
Affiliation Zip: 92335
Affiliation Phone: (909) 546-4111

Affiliation Type Desc: Operator
Entity Name: ATM Detailing Services, Inc.
Entity Title: Not reported
Affiliation Address: Not reported
Affiliation City: Not reported
Affiliation State: Not reported
Affiliation Country: Not reported
Affiliation Zip: Not reported
Affiliation Phone: (909) 303-9855

Affiliation Type Desc: Environmental Contact
Entity Name: WASSEF SOUFI
Entity Title: Not reported
Affiliation Address: 14926 Valley Blvd
Affiliation City: Fontana
Affiliation State: CA
Affiliation Country: Not reported
Affiliation Zip: 92335
Affiliation Phone: Not reported

Affiliation Type Desc: Document Preparer
Entity Name: David Spurlock
Entity Title: Not reported
Affiliation Address: Not reported
Affiliation City: Not reported
Affiliation State: Not reported
Affiliation Country: Not reported
Affiliation Zip: Not reported
Affiliation Phone: Not reported

Affiliation Type Desc: Facility Mailing Address
Entity Name: Mailing Address
Entity Title: Not reported
Affiliation Address: 14926 VALLEY BLVD
Affiliation City: FONTANA
Affiliation State: CA
Affiliation Country: Not reported

Map ID
Direction
Distance
Elevation

MAP FINDINGS

Site

Database(s)

EDR ID Number
EPA ID Number

ATM DETAILING SERVICES INC (Continued)

S110326730

Eval General Type: Compliance Evaluation Inspection
Eval Date: 10-17-2019
Violations Found: Yes
Eval Type: Routine done by local agency
Eval Notes: Not reported
Eval Division: San Bernardino County Fire Department
Eval Program: HMRRP
Eval Source: CERS

Enforcement Action:

Site ID: 9399
Site Name: ATM DETAILING SERVICES INC
Site Address: 14926 VALLEY BLVD
Site City: FONTANA
Site Zip: 92335
Enf Action Date: 08-06-2013
Enf Action Type: Notice of Violation (Unified Program)
Enf Action Description: Notice of Violation Issued by the Inspector at the Time of Inspection
Enf Action Notes: Not reported
Enf Action Division: San Bernardino County Fire Department
Enf Action Program: HMRRP
Enf Action Source: CERS

Site ID: 9399
Site Name: ATM DETAILING SERVICES INC
Site Address: 14926 VALLEY BLVD
Site City: FONTANA
Site Zip: 92335
Enf Action Date: 09-15-2016
Enf Action Type: Notice of Violation (Unified Program)
Enf Action Description: Notice of Violation Issued by the Inspector at the Time of Inspection
Enf Action Notes: Not reported
Enf Action Division: San Bernardino County Fire Department
Enf Action Program: HMRRP
Enf Action Source: CERS

Coordinates:

Site ID: 9399
Facility Name: ATM DETAILING SERVICES INC
Env Int Type Code: HMBP
Program ID: 10311304
Coord Name: Not reported
Ref Point Type Desc: Center of a facility or station.
Latitude: 34.070840
Longitude: -117.479500

Affiliation:

Affiliation Type Desc: CUPA District
Entity Name: San Bernardino County Fire
Entity Title: Not reported
Affiliation Address: 620 South E Street
Affiliation City: San Bernardino
Affiliation State: CA
Affiliation Country: Not reported
Affiliation Zip: 92415-0153
Affiliation Phone: (909) 386-8401

Map ID
Direction
Distance
Elevation

MAP FINDINGS

Site

Database(s)

EDR ID Number
EPA ID Number

ATM DETAILING SERVICES INC (Continued)

S110326730

facility business plan electronically via CERS at the time of inspection.

Violation Division: San Bernardino County Fire Department
Violation Program: HMRRP
Violation Source: CERS

Site ID: 9399
Site Name: ATM DETAILING SERVICES INC
Violation Date: 09-15-2016
Citation: HSC 6.95 25508(a)(1) - California Health and Safety Code, Chapter 6.95, Section(s) 25508(a)(1)

Violation Description: Failure to complete and electronically submit a business plan when storing/handling a hazardous material at or above reportable quantities.

Violation Notes: Business Plan has not been established/updated in CERS. Paper plan submitted on 5/12/10. CERS ID#10311304

Violation Division: San Bernardino County Fire Department
Violation Program: HMRRP
Violation Source: CERS

Evaluation:

Eval General Type: Other/Unknown
Eval Date: 07-28-2017
Violations Found: Yes
Eval Type: Other, not routine, done by local agency
Eval Notes: CERS ENFORCEMENT PROJECT - ENTER VIOLATION
Eval Division: San Bernardino County Fire Department
Eval Program: HMRRP
Eval Source: CERS

Eval General Type: Other/Unknown
Eval Date: 07-28-2017
Violations Found: Yes
Eval Type: Other, not routine, done by local agency
Eval Notes: CERS ENFORCEMENT PROJECT- ENTER VIOLATION
Eval Division: San Bernardino County Fire Department
Eval Program: HMRRP
Eval Source: CERS

Eval General Type: Compliance Evaluation Inspection
Eval Date: 08-06-2013
Violations Found: Yes
Eval Type: Routine done by local agency
Eval Notes: REGULAR INSPECTION.
Eval Division: San Bernardino County Fire Department
Eval Program: HMRRP
Eval Source: CERS

Eval General Type: Compliance Evaluation Inspection
Eval Date: 09-15-2016
Violations Found: Yes
Eval Type: Routine done by local agency
Eval Notes: HAZARDOUS MATERIALS INSPECTION FOR ATM DETAILING SERVICES INC
Eval Division: San Bernardino County Fire Department
Eval Program: HMRRP
Eval Source: CERS

Map ID
Direction
Distance
Elevation

MAP FINDINGS

Site

Database(s)

EDR ID Number
EPA ID Number

ATM DETAILING SERVICES INC (Continued)

S110326730

Violation Division: obsolete. CORRECTED ON SITE: Mr. Dave Spurlock updated the hazardous materials inventory via CERS at the time of inspection.
Violation Program: San Bernardino County Fire Department
Violation Source: HMRRP
CERS

Site ID: 9399
Site Name: ATM DETAILING SERVICES INC
Violation Date: 08-06-2013
Citation: HSC 6.95 25505(a) - California Health and Safety Code, Chapter 6.95, Section(s) 25505(a)
Violation Description: Owner/Operator failed to complete and/or submit a Hazardous Materials Business Plan when storing hazardous materials at or above the thresholds quantities of 55 gallons/500 lbs/200 cubic feet.

Violation Notes: Not reported
Violation Division: San Bernardino County Fire Department
Violation Program: HMRRP
Violation Source: CERS

Site ID: 9399
Site Name: ATM DETAILING SERVICES INC
Violation Date: 09-15-2016
Citation: HSC 6.95 25508(a)(1) - California Health and Safety Code, Chapter 6.95, Section(s) 25508(a)(1)
Violation Description: Failure to annually review and electronically certify that the business plan is complete and accurate on or before the annual due date.

Violation Notes: Business Plan has not been established/updated in CERS. Paper plan submitted on 5/12/10. CERS ID#10311304
Violation Division: San Bernardino County Fire Department
Violation Program: HMRRP
Violation Source: CERS

Site ID: 9399
Site Name: ATM DETAILING SERVICES INC
Violation Date: 07-28-2017
Citation: HSC 6.95 25508(a)(1) - California Health and Safety Code, Chapter 6.95, Section(s) 25508(a)(1)
Violation Description: Failure to annually review and electronically certify that the business plan is complete and accurate on or before the annual due date.

Violation Notes: NON INSPECTION RELATED VIOLATION
Violation Division: San Bernardino County Fire Department
Violation Program: HMRRP
Violation Source: CERS

Site ID: 9399
Site Name: ATM DETAILING SERVICES INC
Violation Date: 10-17-2019
Citation: HSC 6.95 25508(a)(1) - California Health and Safety Code, Chapter 6.95, Section(s) 25508(a)(1)
Violation Description: Failure to annually review and electronically certify that the business plan is complete and accurate on or before the annual due date.
Violation Notes: Returned to compliance on 10/17/2019. OBSERVATION: The facility business plan was last submitted via CERS on 7/27/2017. CERS ID#10311304. CORRECTED ON SITE: Mr. Dave Spurlock resubmitted the

Map ID
Direction
Distance
Elevation

MAP FINDINGS

Site

Database(s)

EDR ID Number
EPA ID Number

JB TRAILER SERVICE INC (Continued)

1024804593

Facility Has Received Notices of Violations:
Violations:

No Violations Found

Evaluation Action Summary:
Evaluations:

No Evaluations Found

B17
SSW
< 1/8
0.012 mi.
62 ft.

ATM DETAILING SERVICES INC
14926 VALLEY BLVD
FONTANA, CA 92335

San Bern. Co. Permit
CERS

S110326730
N/A

Site 12 of 18 in cluster B

Relative:
Lower

Actual:
1063 ft.

San Bern. Co. Permit:

Name: ATM DETAILING SERVICES INC
Address: 14926 VALLEY BLVD
City,State,Zip: FONTANA, CA 92335
Region: SAN BERNARDINO
Facility ID: FA0013227
Owner: ATM DETAILING SERVICES INC
Permit Number: PT0023295
Permit Category: HAZARDOUS MATERIALS 4-10 CHEMICALS
Facility Status: ACTIVE
Expiration Date: 05/31/2022

Name: ATM DETAILING SERVICES INC
Address: 14926 VALLEY BLVD
City,State,Zip: FONTANA, CA 92335
Region: SAN BERNARDINO
Facility ID: FA0013227
Owner: ATM DETAILING SERVICES INC
Permit Number: PT0029250
Permit Category: SMALL QUANTITY GENERATOR
Facility Status: INACTIVE
Expiration Date: 05/31/2014

CERS:

Name: ATM DETAILING SERVICES INC
Address: 14926 VALLEY BLVD
City,State,Zip: FONTANA, CA 92335
Site ID: 9399
CERS ID: 10311304
CERS Description: Chemical Storage Facilities

Violations:

Site ID: 9399
Site Name: ATM DETAILING SERVICES INC
Violation Date: 10-17-2019
Citation: HSC 6.95 25508(a)(1) - California Health and Safety Code, Chapter 6.95, Section(s) 25508(a)(1)

Violation Description: Failure to complete and electronically submit hazardous material inventory information for all reportable hazardous materials on site at or above reportable quantities.

Violation Notes: Returned to compliance on 10/17/2019. OBSERVATION: Observed (2) 55-gallon drums of glycol ether not listed on the hazardous materials inventory via CERS. The federal hazard category for sulfuric acid/brightener listed on the hazardous materials inventory is now

Map ID
Direction
Distance
Elevation

MAP FINDINGS

Site

Database(s)

EDR ID Number
EPA ID Number

JB TRAILER SERVICE INC (Continued)

1024804593

Recognized Trader-Importer:	No
Recognized Trader-Exporter:	No
Importer of Spent Lead Acid Batteries:	No
Exporter of Spent Lead Acid Batteries:	No
Recycler Activity Without Storage:	No
Manifest Broker:	No
Sub-Part P Indicator:	No

Handler - Owner Operator:

Owner/Operator Indicator:	Owner
Owner/Operator Name:	JB TRAILER SERVICE INC
Legal Status:	Other
Date Became Current:	Not reported
Date Ended Current:	Not reported
Owner/Operator Address:	14962 VALLEY BLVD
Owner/Operator City,State,Zip:	FONTANA, CA 92335-0000
Owner/Operator Telephone:	909-355-8587
Owner/Operator Telephone Ext:	Not reported
Owner/Operator Fax:	Not reported
Owner/Operator Email:	Not reported

Owner/Operator Indicator:	Operator
Owner/Operator Name:	TRACEY BARTLEBAUGH
Legal Status:	Other
Date Became Current:	Not reported
Date Ended Current:	Not reported
Owner/Operator Address:	14962 VALLEY BLVD
Owner/Operator City,State,Zip:	FONTANA, CA 92335-0000
Owner/Operator Telephone:	909-355-8587
Owner/Operator Telephone Ext:	Not reported
Owner/Operator Fax:	Not reported
Owner/Operator Email:	Not reported

Historic Generators:

Receive Date:	20020911
Handler Name:	JB TRAILER SERVICE INC
Federal Waste Generator Description:	Not a generator, verified
State District Owner:	Not reported
Large Quantity Handler of Universal Waste:	No
Recognized Trader Importer:	Not reported
Recognized Trader Exporter:	Not reported
Spent Lead Acid Battery Importer:	Not reported
Spent Lead Acid Battery Exporter:	Not reported
Current Record:	Yes
Non Storage Recycler Activity:	Not reported
Electronic Manifest Broker:	Not reported

List of NAICS Codes and Descriptions:

NAICS Code:	811111
NAICS Description:	GENERAL AUTOMOTIVE REPAIR
NAICS Code:	81131
NAICS Description:	COMMERCIAL AND INDUSTRIAL MACHINERY AND EQUIPMENT (EXCEPT AUTOMOTIVE AND ELECTRONIC) REPAIR AND MAINTENANCE

Map ID
Direction
Distance
Elevation

MAP FINDINGS

Site

Database(s)

EDR ID Number
EPA ID Number

JB TRAILER SERVICE INC (Continued)

1024804593

Active Site Indicator:	Handler Activities
State District Owner:	Not reported
State District:	Not reported
Mailing Address:	PO BOX 310095
Mailing City,State,Zip:	FONTANA, CA 92331
Owner Name:	JB TRAILER SERVICE INC
Owner Type:	Other
Operator Name:	TRACEY BARTLEBAUGH
Operator Type:	Other
Short-Term Generator Activity:	No
Importer Activity:	No
Mixed Waste Generator:	No
Transporter Activity:	No
Transfer Facility Activity:	No
Recycler Activity with Storage:	No
Small Quantity On-Site Burner Exemption:	No
Smelting Melting and Refining Furnace Exemption:	No
Underground Injection Control:	No
Off-Site Waste Receipt:	No
Universal Waste Indicator:	Yes
Universal Waste Destination Facility:	Yes
Federal Universal Waste:	No
Active Site Fed-Reg Treatment Storage and Disposal Facility:	Not reported
Active Site Converter Treatment storage and Disposal Facility:	Not reported
Active Site State-Reg Treatment Storage and Disposal Facility:	Not reported
Active Site State-Reg Handler:	---
Federal Facility Indicator:	Not reported
Hazardous Secondary Material Indicator:	N
Sub-Part K Indicator:	Not reported
Commercial TSD Indicator:	No
Treatment Storage and Disposal Type:	Not reported
2018 GPRA Permit Baseline:	Not on the Baseline
2018 GPRA Renewals Baseline:	Not on the Baseline
Permit Renewals Workload Universe:	Not reported
Permit Workload Universe:	Not reported
Permit Progress Universe:	Not reported
Post-Closure Workload Universe:	Not reported
Closure Workload Universe:	Not reported
202 GPRA Corrective Action Baseline:	No
Corrective Action Workload Universe:	No
Subject to Corrective Action Universe:	No
Non-TSDFs Where RCRA CA has Been Imposed Universe:	No
TSDFs Potentially Subject to CA Under 3004 (u)/(v) Universe:	No
TSDFs Only Subject to CA under Discretionary Auth Universe:	No
Corrective Action Priority Ranking:	No NCAPS ranking
Environmental Control Indicator:	No
Institutional Control Indicator:	No
Human Exposure Controls Indicator:	N/A
Groundwater Controls Indicator:	N/A
Operating TSDF Universe:	Not reported
Full Enforcement Universe:	Not reported
Significant Non-Complier Universe:	No
Unaddressed Significant Non-Complier Universe:	No
Addressed Significant Non-Complier Universe:	No
Significant Non-Complier With a Compliance Schedule Universe:	No
Financial Assurance Required:	Not reported
Handler Date of Last Change:	20181120

Map ID
Direction
Distance
Elevation

MAP FINDINGS

Site

Database(s)

EDR ID Number
EPA ID Number

TITAN INDUSTRIAL METALS CORP (Continued)

S123632744

EPA ID: CAL000406649
Inactive Date: Not reported
Create Date: 05/08/2015
Last Act Date: 10/01/2020
Mailing Name: Not reported
Mailing Address: 10017 LIVE OAK AVE
Mailing Address 2: Not reported
Mailing City,State,Zip: FONTANA, CA 923350000
Owner Name: TITAN INDUSTRIAL METAL CORP
Owner Address: 10017 LIVE OAK AVE
Owner Address 2: Not reported
Owner City,State,Zip: FONTANA, CA 923350000
Contact Name: GRANT TUTTLE
Contact Address: 10017 LIVE OAK AVENUE
Contact Address 2: Not reported
City,State,Zip: FONTANA, CA 92335

NAICS:
EPA ID: CAL000406649
Create Date: 2015-05-08 08:25:12.087
NAICS Code: 48423
NAICS Description: Specialized Freight (except Used Goods) Trucking, Long-Distance
Issued EPA ID Date: 2015-05-08 08:25:12.08300
Inactive Date: Not reported
Facility Name: TITAN INDUSTRIAL METALS CORP
Facility Address: 14930 VALLEY BLVD
Facility Address 2: Not reported
Facility City: FONTANA
Facility County: Not reported
Facility State: CA
Facility Zip: 92335

B16
SSE
< 1/8
0.008 mi.
44 ft.

JB TRAILER SERVICE INC
14962 VALLEY BLVD
FONTANA, CA 92335

Site 11 of 18 in cluster B

RCRA NonGen / NLR 1024804593
CAL000259031

Relative:
Lower

Actual:
1064 ft.

RCRA NonGen / NLR:
Date Form Received by Agency: 20020911
Handler Name: JB TRAILER SERVICE INC
Handler Address: 14962 VALLEY BLVD
Handler City,State,Zip: FONTANA, CA 92335-0000
EPA ID: CAL000259031
Contact Name: TRACEY BARTLEBAUGH
Contact Address: 14962 VALLEY BLVD
Contact City,State,Zip: FONTANA, CA 92335-0000
Contact Telephone: 909-355-8587
Contact Fax: 909-355-8589
Contact Email: TRACEY@JBTRAILERSERVICE.COM
Contact Title: Not reported
EPA Region: 09
Land Type: Not reported
Federal Waste Generator Description: Not a generator, verified
Non-Notifier: Not reported
Biennial Report Cycle: Not reported
Accessibility: Not reported

Map ID
Direction
Distance
Elevation

MAP FINDINGS

Site

Database(s)

EDR ID Number
EPA ID Number

TITAN INDUSTRIAL METALS CORP (Continued)

S123632744

Gen EPA ID:	CAL000406649
Shipment Date:	20171102
Creation Date:	7/16/2018 18:31:15
Receipt Date:	20171107
Manifest ID:	015648874JJK
Trans EPA ID:	CAR000262956
Trans Name:	ENVIROPROS LLC
Trans 2 EPA ID:	CAD980585293
Trans 2 Name:	INDUSTRIAL WASTE UTILIZATION INC
TSDF EPA ID:	AZR000501510
Trans Name:	AA SYDCOL LLC
TSDF Alt EPA ID:	Not reported
TSDF Alt Name:	Not reported
Waste Code Description:	352 - Other organic solids
RCRA Code:	Not reported
Meth Code:	H141 - Storage, Bulking, And/Or Transfer Off Site--No Treatment/Reovery (H010-H129) Or (H131-H135)
Quantity Tons:	0.0375
Waste Quantity:	75
Quantity Unit:	P
Additional Code 1:	Not reported
Additional Code 2:	Not reported
Additional Code 3:	Not reported
Additional Code 4:	Not reported
Additional Code 5:	Not reported
Shipment Date:	20170512
Creation Date:	7/16/2018 18:30:53
Receipt Date:	20170607
Manifest ID:	016937019JJK
Trans EPA ID:	CAR000262956
Trans Name:	ENVIROPROS
Trans 2 EPA ID:	CAD980585293
Trans 2 Name:	INDUSTRIAL WASTE UTILIZATION INC
TSDF EPA ID:	AZR000501510
Trans Name:	AA SYDCOL LLC
TSDF Alt EPA ID:	Not reported
TSDF Alt Name:	Not reported
Waste Code Description:	352 - Other organic solids
RCRA Code:	Not reported
Meth Code:	H141 - Storage, Bulking, And/Or Transfer Off Site--No Treatment/Reovery (H010-H129) Or (H131-H135)
Quantity Tons:	0.075
Waste Quantity:	150
Quantity Unit:	P
Additional Code 1:	Not reported
Additional Code 2:	Not reported
Additional Code 3:	Not reported
Additional Code 4:	Not reported
Additional Code 5:	Not reported

HWTS:

Name:	TITAN INDUSTRIAL METALS CORP
Address:	14930 VALLEY BLVD
Address 2:	Not reported
City,State,Zip:	FONTANA, CA 92335

Map ID
Direction
Distance
Elevation

MAP FINDINGS

Site

Database(s)

EDR ID Number
EPA ID Number

TITAN INDUSTRIAL METALS CORP (Continued)

S123632744

Shipment Date: 20150911
Creation Date: 12/15/2015 22:15:14
Receipt Date: 20150911
Manifest ID: 014164410JJK
Trans EPA ID: CAR000159681
Trans Name: WESTERN ENVIRONMENTAL SERVICES INC
Trans 2 EPA ID: Not reported
Trans 2 Name: Not reported
TSDf EPA ID: CAD099452708
Trans Name: INDUSTRIAL SERVICE OIL COMPANY INC
TSDf Alt EPA ID: Not reported
TSDf Alt Name: Not reported
Waste Code Description: 221 - Waste oil and mixed oil
RCRA Code: Not reported
Meth Code: H039 - Other Recovery Of Reclamation For Reuse Including Acid
Regeneration, Organics Recovery Ect

Quantity Tons: 1.33
Waste Quantity: 350
Quantity Unit: G
Additional Code 1: Not reported
Additional Code 2: Not reported
Additional Code 3: Not reported
Additional Code 4: Not reported
Additional Code 5: Not reported

Additional Info:

Year: 2016
Gen EPA ID: CAL000406649

Shipment Date: 20150911
Creation Date: 12/15/2015 22:15:14
Receipt Date: 20150911
Manifest ID: 014164410JJK
Trans EPA ID: CAR000159681
Trans Name: WESTERN ENVIRONMENTAL SERVICES INC
Trans 2 EPA ID: Not reported
Trans 2 Name: Not reported
TSDf EPA ID: CAD099452708
Trans Name: INDUSTRIAL SERVICE OIL COMPANY INC
TSDf Alt EPA ID: Not reported
TSDf Alt Name: Not reported
Waste Code Description: 221 - Waste oil and mixed oil
RCRA Code: Not reported
Meth Code: H039 - Other Recovery Of Reclamation For Reuse Including Acid
Regeneration, Organics Recovery Ect

Quantity Tons: 1.33
Waste Quantity: 350
Quantity Unit: G
Additional Code 1: Not reported
Additional Code 2: Not reported
Additional Code 3: Not reported
Additional Code 4: Not reported
Additional Code 5: Not reported

Additional Info:

Year: 2017

Map ID
Direction
Distance
Elevation

MAP FINDINGS

Site

Database(s)

EDR ID Number
EPA ID Number

TITAN INDUSTRIAL METALS CORP (Continued)

S123632744

CA Waste Code:	223 - Unspecified oil-containing waste
Disposal Method:	H141 - Storage, Bulking, And/Or Transfer Off Site--No Treatment/Reovery (H010-H129) Or (H131-H135)
Tons:	5.21250
Year:	2017
Gepaid:	CAL000406649
TSD EPA ID:	AZR000501510
CA Waste Code:	352 - Other organic solids
Disposal Method:	H141 - Storage, Bulking, And/Or Transfer Off Site--No Treatment/Reovery (H010-H129) Or (H131-H135)
Tons:	0.1125
Year:	2016
Gepaid:	CAL000406649
TSD EPA ID:	AZR000501510
CA Waste Code:	551 - Laboratory waste chemicals
Disposal Method:	H141 - Storage, Bulking, And/Or Transfer Off Site--No Treatment/Reovery (H010-H129) Or (H131-H135)
Tons:	0.5
Year:	2016
Gepaid:	CAL000406649
TSD EPA ID:	AZR000501510
CA Waste Code:	352 - Other organic solids
Disposal Method:	H141 - Storage, Bulking, And/Or Transfer Off Site--No Treatment/Reovery (H010-H129) Or (H131-H135)
Tons:	0.075
Year:	2016
Gepaid:	CAL000406649
TSD EPA ID:	AZR000501510
CA Waste Code:	331 - Off-specification, aged or surplus organics
Disposal Method:	H141 - Storage, Bulking, And/Or Transfer Off Site--No Treatment/Reovery (H010-H129) Or (H131-H135)
Tons:	0.5445
Year:	2016
Gepaid:	CAL000406649
TSD EPA ID:	CAD008252405
CA Waste Code:	331 - Off-specification, aged or surplus organics
Disposal Method:	H061 - Fuel Blending Prior To Energy Recovery At Another Site
Tons:	0.125
Year:	2015
Gepaid:	CAL000406649
TSD EPA ID:	CAD099452708
CA Waste Code:	221 - Waste oil and mixed oil
Disposal Method:	H039 - Other Recovery Of Reclamation For Reuse Including Acid Regeneration, Organics Recovery Ect
Tons:	1.33
Additional Info:	
Year:	2015
Gen EPA ID:	CAL000406649

Map ID
Direction
Distance
Elevation

MAP FINDINGS

Site

Database(s)

EDR ID Number
EPA ID Number

TITAN INDUSTRIAL METALS CORP (Continued)

1024849700

Owner/Operator Telephone Ext: Not reported
Owner/Operator Fax: Not reported
Owner/Operator Email: Not reported

Historic Generators:

Receive Date: 20150508
Handler Name: TITAN INDUSTRIAL METALS CORP
Federal Waste Generator Description: Not a generator, verified
State District Owner: Not reported
Large Quantity Handler of Universal Waste: No
Recognized Trader Importer: No
Recognized Trader Exporter: No
Spent Lead Acid Battery Importer: No
Spent Lead Acid Battery Exporter: No
Current Record: Yes
Non Storage Recycler Activity: Not reported
Electronic Manifest Broker: Not reported

List of NAICS Codes and Descriptions:

NAICS Code: 48423
NAICS Description: SPECIALIZED FREIGHT (EXCEPT USED GOODS) TRUCKING, LONG-DISTANCE

Facility Has Received Notices of Violations:

Violations: No Violations Found

Evaluation Action Summary:

Evaluations: No Evaluations Found

B15 **TITAN INDUSTRIAL METALS CORP**
14930 VALLEY BLVD
FONTANA, CA 92335

HAZNET **S123632744**
HWTS **N/A**

< 1/8

1 ft.

Site 10 of 18 in cluster B

Relative:
Lower

Actual:
1062 ft.

HAZNET:
Name: TITAN INDUSTRIAL METALS CORP
Address: 14930 VALLEY BLVD
Address 2: Not reported
City,State,Zip: FONTANA, CA 923350000
Contact: GRANT TUTTLE
Telephone: 9093579800
Mailing Name: Not reported
Mailing Address: 10017 LIVE OAK AVE

Year: 2019
Gepaid: CAL000406649
TSD EPA ID: AZR000520478
CA Waste Code: 352 - Other organic solids
Disposal Method: H141 - Storage, Bulking, And/Or Transfer Off Site--No Treatment/Reovery (H010-H129) Or (H131-H135)

Tons: 0.07500

Year: 2019
Gepaid: CAL000406649
TSD EPA ID: CAT080025711

Map ID
Direction
Distance
Elevation

MAP FINDINGS

Site

Database(s)

EDR ID Number
EPA ID Number

TITAN INDUSTRIAL METALS CORP (Continued)

1024849700

Treatment Storage and Disposal Type:	Not reported
2018 GPRA Permit Baseline:	Not on the Baseline
2018 GPRA Renewals Baseline:	Not on the Baseline
Permit Renewals Workload Universe:	Not reported
Permit Workload Universe:	Not reported
Permit Progress Universe:	Not reported
Post-Closure Workload Universe:	Not reported
Closure Workload Universe:	Not reported
202 GPRA Corrective Action Baseline:	No
Corrective Action Workload Universe:	No
Subject to Corrective Action Universe:	No
Non-TSDFs Where RCRA CA has Been Imposed Universe:	No
TSDFs Potentially Subject to CA Under 3004 (u)/(v) Universe:	No
TSDFs Only Subject to CA under Discretionary Auth Universe:	No
Corrective Action Priority Ranking:	No NCAPS ranking
Environmental Control Indicator:	No
Institutional Control Indicator:	No
Human Exposure Controls Indicator:	N/A
Groundwater Controls Indicator:	N/A
Operating TSDF Universe:	Not reported
Full Enforcement Universe:	Not reported
Significant Non-Complier Universe:	No
Unaddressed Significant Non-Complier Universe:	No
Addressed Significant Non-Complier Universe:	No
Significant Non-Complier With a Compliance Schedule Universe:	No
Financial Assurance Required:	Not reported
Handler Date of Last Change:	20180906
Recognized Trader-Importer:	No
Recognized Trader-Exporter:	No
Importer of Spent Lead Acid Batteries:	No
Exporter of Spent Lead Acid Batteries:	No
Recycler Activity Without Storage:	No
Manifest Broker:	No
Sub-Part P Indicator:	No

Handler - Owner Operator:

Owner/Operator Indicator:	Owner
Owner/Operator Name:	TITAN INDUSTRIAL METAL CORP
Legal Status:	Other
Date Became Current:	Not reported
Date Ended Current:	Not reported
Owner/Operator Address:	10017 LIVE OAK AVE
Owner/Operator City,State,Zip:	FONTANA, CA 92335-0000
Owner/Operator Telephone:	909-355-8111
Owner/Operator Telephone Ext:	Not reported
Owner/Operator Fax:	Not reported
Owner/Operator Email:	Not reported

Owner/Operator Indicator:	Operator
Owner/Operator Name:	AUBREE HARRIS
Legal Status:	Other
Date Became Current:	Not reported
Date Ended Current:	Not reported
Owner/Operator Address:	10017 LIVE OAK AVENUE
Owner/Operator City,State,Zip:	FONTANA, CA 92335
Owner/Operator Telephone:	909-357-9800

Map ID
Direction
Distance
Elevation

MAP FINDINGS

Site

Database(s)

EDR ID Number
EPA ID Number

ALAMO RECYCLING LLC (Continued)

S113158256

Facility Zip: 923356281

B14

**TITAN INDUSTRIAL METALS CORP
14930 VALLEY BLVD
FONTANA, CA 92335**

RCRA NonGen / NLR

**1024849700
CAL000406649**

**< 1/8
1 ft.**

Site 9 of 18 in cluster B

**Relative:
Lower**

**Actual:
1062 ft.**

RCRA NonGen / NLR:
Date Form Received by Agency: 20150508
Handler Name: TITAN INDUSTRIAL METALS CORP
Handler Address: 14930 VALLEY BLVD
Handler City,State,Zip: FONTANA, CA 92335
EPA ID: CAL000406649
Contact Name: AUBREE HARRIS
Contact Address: 10017 LIVE OAK AVENUE
Contact City,State,Zip: FONTANA, CA 92335
Contact Telephone: 909-357-9800
Contact Fax: 909-357-9851
Contact Email: ENVIRO@TITANINDUSTRIALMETAL.COM
Contact Title: Not reported
EPA Region: 09
Land Type: Not reported
Federal Waste Generator Description: Not a generator, verified
Non-Notifier: Not reported
Biennial Report Cycle: Not reported
Accessibility: Not reported
Active Site Indicator: Handler Activities
State District Owner: Not reported
State District: Not reported
Mailing Address: 10017 LIVE OAK AVE
Mailing City,State,Zip: FONTANA, CA 92335-0000
Owner Name: TITAN INDUSTRIAL METAL CORP
Owner Type: Other
Operator Name: AUBREE HARRIS
Operator Type: Other
Short-Term Generator Activity: No
Importer Activity: No
Mixed Waste Generator: No
Transporter Activity: No
Transfer Facility Activity: No
Recycler Activity with Storage: No
Small Quantity On-Site Burner Exemption: No
Smelting Melting and Refining Furnace Exemption: No
Underground Injection Control: No
Off-Site Waste Receipt: No
Universal Waste Indicator: Yes
Universal Waste Destination Facility: Yes
Federal Universal Waste: No
Active Site Fed-Reg Treatment Storage and Disposal Facility: Not reported
Active Site Converter Treatment storage and Disposal Facility: Not reported
Active Site State-Reg Treatment Storage and Disposal Facility: Not reported
Active Site State-Reg Handler: ---
Federal Facility Indicator: Not reported
Hazardous Secondary Material Indicator: N
Sub-Part K Indicator: Not reported
Commercial TSD Indicator: No

Map ID
Direction
Distance
Elevation

MAP FINDINGS

Site

Database(s)

EDR ID Number
EPA ID Number

ALAMO RECYCLING LLC (Continued)

S113158256

Manifest ID: 001532180GBF
Trans EPA ID: CAD980814446
Trans Name: MARK ALARCON'S WASTE OIL SERVICE
Trans 2 EPA ID: Not reported
Trans 2 Name: Not reported
TSDf EPA ID: CAT080013352
Trans Name: DE MENNO KERDOON
TSDf Alt EPA ID: Not reported
TSDf Alt Name: Not reported
Waste Code Description: 221 - Waste oil and mixed oil
RCRA Code: Not reported
Meth Code: H039 - Other Recovery Of Reclamation For Reuse Including Acid
Regeneration, Organics Recovery Ect
Quantity Tons: 0.209
Waste Quantity: 55
Quantity Unit: G
Additional Code 1: Not reported
Additional Code 2: Not reported
Additional Code 3: Not reported
Additional Code 4: Not reported
Additional Code 5: Not reported

HWTS:

Name: ALAMO RECYCLING LLC
Address: 14930 VALLEY BLVD
Address 2: Not reported
City,State,Zip: FONTANA, CA 923356281
EPA ID: CAL000350957
Inactive Date: 06/30/2014
Create Date: 03/17/2010
Last Act Date: 01/27/2016
Mailing Name: Not reported
Mailing Address: 14930 VALLEY BLVD
Mailing Address 2: Not reported
Mailing City,State,Zip: FONTANA, CA 923356281
Owner Name: ALAMO RECYCLING LLC
Owner Address: 1510 PEPPERTREE DR
Owner Address 2: Not reported
Owner City,State,Zip: LA HABRA HEIGHTS, CA 906318535
Contact Name: MICHEAL MENDONCA
Contact Address: 1510 PEPPERTREE DR
Contact Address 2: Not reported
City,State,Zip: LA HABRA HEIGHTS, CA 906318535

NAICS:

EPA ID: CAL000350957
Create Date: 2010-03-17 09:39:48.520
NAICS Code: 42193
NAICS Description: Recyclable Material Wholesalers
Issued EPA ID Date: 2010-03-17 09:39:48.50300
Inactive Date: 2014-06-30 00:00:00
Facility Name: ALAMO RECYCLING LLC
Facility Address: 14930 VALLEY BLVD
Facility Address 2: Not reported
Facility City: FONTANA
Facility County: Not reported
Facility State: CA

Map ID
Direction
Distance
Elevation

MAP FINDINGS

Site

Database(s)

EDR ID Number
EPA ID Number

ALAMO RECYCLING LLC (Continued)

S113158256

Shipment Date: 20120621
Creation Date: 8/7/2012 22:15:22
Receipt Date: 20120621
Manifest ID: 001682555GBF
Trans EPA ID: CAD980814446
Trans Name: MARK ALARCON'S WASTE OIL SERVICE
Trans 2 EPA ID: Not reported
Trans 2 Name: Not reported
TSDf EPA ID: CAD099452708
Trans Name: INDUSTRIAL SERVICE OIL CO
TSDf Alt EPA ID: Not reported
TSDf Alt Name: Not reported
Waste Code Description: 221 - Waste oil and mixed oil
RCRA Code: Not reported
Meth Code: H039 - Other Recovery Of Reclamation For Reuse Including Acid
Regeneration, Organics Recovery Ect

Quantity Tons: 0.228
Waste Quantity: 60
Quantity Unit: G
Additional Code 1: Not reported
Additional Code 2: Not reported
Additional Code 3: Not reported
Additional Code 4: Not reported
Additional Code 5: Not reported

Shipment Date: 20120313
Creation Date: 8/28/2012 22:15:13
Receipt Date: 20120322
Manifest ID: 001682293GBF
Trans EPA ID: CAD980814446
Trans Name: MARK ALARCON'S WASTE OIL SERVICE
Trans 2 EPA ID: CAD980585293
Trans 2 Name: INDUSTRIAL WASTE UTILIZATION
TSDf EPA ID: AZR000501510
Trans Name: AA SYDCOL LLC
TSDf Alt EPA ID: Not reported
TSDf Alt Name: Not reported
Waste Code Description: 352 - Other organic solids
RCRA Code: Not reported
Meth Code: H141 - Storage, Bulking, And/Or Transfer Off Site--No
Treatment/Recovery (H010-H129) Or (H131-H135)

Quantity Tons: 1.5
Waste Quantity: 3000
Quantity Unit: P
Additional Code 1: Not reported
Additional Code 2: Not reported
Additional Code 3: Not reported
Additional Code 4: Not reported
Additional Code 5: Not reported

Additional Info:
Year: 2011
Gen EPA ID: CAL000350957

Shipment Date: 20110727
Creation Date: 10/1/2011 18:30:46
Receipt Date: 20110727

Map ID
Direction
Distance
Elevation

MAP FINDINGS

Site

Database(s)

EDR ID Number
EPA ID Number

ALAMO RECYCLING LLC (Continued)

S113158256

Additional Code 4: Not reported
Additional Code 5: Not reported

Additional Info:

Year: 2012
Gen EPA ID: CAL000350957

Shipment Date: 20121025
Creation Date: 2/15/2013 22:15:28
Receipt Date: 20121026
Manifest ID: 001682822GBF
Trans EPA ID: CAD980814446
Trans Name: MARK ALARCON'S WASTE OIL SERVICE
Trans 2 EPA ID: Not reported
Trans 2 Name: Not reported
TSDf EPA ID: CAD099452708
Trans Name: INDUSTRIAL SERVICE OIL CO
TSDf Alt EPA ID: Not reported
TSDf Alt Name: Not reported
Waste Code Description: 221 - Waste oil and mixed oil
RCRA Code: Not reported
Meth Code: H039 - Other Recovery Of Reclamation For Reuse Including Acid
Regeneration, Organics Recovery Ect

Quantity Tons: 0.266
Waste Quantity: 70
Quantity Unit: G
Additional Code 1: Not reported
Additional Code 2: Not reported
Additional Code 3: Not reported
Additional Code 4: Not reported
Additional Code 5: Not reported

Shipment Date: 20120627
Creation Date: 5/29/2013 22:15:25
Receipt Date: 20120703
Manifest ID: 001682571GBF
Trans EPA ID: CAD980814446
Trans Name: MARK ALARCON'S WASTE OIL SERVICE
Trans 2 EPA ID: CAD980585293
Trans 2 Name: INDUSTRIAL WASTE UTILIZATION
TSDf EPA ID: AZR000501510
Trans Name: AA SYDCOL LLC
TSDf Alt EPA ID: Not reported
TSDf Alt Name: Not reported
Waste Code Description: 135 - Unspecified aqueous solution
RCRA Code: Not reported
Meth Code: H141 - Storage, Bulking, And/Or Transfer Off Site--No
Treatment/Reovery (H010-H129) Or (H131-H135)

Quantity Tons: 0.231
Waste Quantity: 55
Quantity Unit: G
Additional Code 1: Not reported
Additional Code 2: Not reported
Additional Code 3: Not reported
Additional Code 4: Not reported
Additional Code 5: Not reported

Map ID
Direction
Distance
Elevation

MAP FINDINGS

Site

Database(s)

EDR ID Number
EPA ID Number

ALAMO RECYCLING LLC (Continued)

S113158256

Quantity Tons:	Treatment/Reovery (H010-H129) Or (H131-H135)
Waste Quantity:	0.002
Quantity Unit:	4
Additional Code 1:	P
Additional Code 2:	Not reported
Additional Code 3:	Not reported
Additional Code 4:	Not reported
Additional Code 5:	Not reported
Shipment Date:	20100426
Creation Date:	12/16/2010 18:30:46
Receipt Date:	20100504
Manifest ID:	003446139FLE
Trans EPA ID:	CAD980585293
Trans Name:	INDUSTRIAL WASTE UTILIZATION
Trans 2 EPA ID:	Not reported
Trans 2 Name:	Not reported
TSDf EPA ID:	AZR000501510
Trans Name:	AA SYDCOL LLC
TSDf Alt EPA ID:	Not reported
TSDf Alt Name:	Not reported
Waste Code Description:	135 - Unspecified aqueous solution
RCRA Code:	Not reported
Meth Code:	H141 - Storage, Bulking, And/Or Transfer Off Site--No Treatment/Reovery (H010-H129) Or (H131-H135)
Quantity Tons:	0.042
Waste Quantity:	10
Quantity Unit:	G
Additional Code 1:	Not reported
Additional Code 2:	Not reported
Additional Code 3:	Not reported
Additional Code 4:	Not reported
Additional Code 5:	Not reported
Shipment Date:	20100422
Creation Date:	7/19/2010 18:30:08
Receipt Date:	20100423
Manifest ID:	001121670GBF
Trans EPA ID:	CAD980814446
Trans Name:	MARK ALARCON'S WASTE OIL SERVICE
Trans 2 EPA ID:	Not reported
Trans 2 Name:	Not reported
TSDf EPA ID:	CAD981696420
Trans Name:	EVERGREEN ENVIRONMENTAL INC
TSDf Alt EPA ID:	Not reported
TSDf Alt Name:	Not reported
Waste Code Description:	221 - Waste oil and mixed oil
RCRA Code:	Not reported
Meth Code:	H141 - Storage, Bulking, And/Or Transfer Off Site--No Treatment/Reovery (H010-H129) Or (H131-H135)
Quantity Tons:	0.19
Waste Quantity:	50
Quantity Unit:	G
Additional Code 1:	Not reported
Additional Code 2:	Not reported
Additional Code 3:	Not reported

Map ID
Direction
Distance
Elevation

MAP FINDINGS

Site

Database(s)

EDR ID Number
EPA ID Number

ALAMO RECYCLING LLC (Continued)

S113158256

Waste Code Description:	352 - Other organic solids
RCRA Code:	Not reported
Meth Code:	H141 - Storage, Bulking, And/Or Transfer Off Site--No Treatment/Reovery (H010-H129) Or (H131-H135)
Quantity Tons:	1.2
Waste Quantity:	2400
Quantity Unit:	P
Additional Code 1:	Not reported
Additional Code 2:	Not reported
Additional Code 3:	Not reported
Additional Code 4:	Not reported
Additional Code 5:	Not reported
Shipment Date:	20130520
Creation Date:	8/10/2013 22:15:09
Receipt Date:	20130520
Manifest ID:	001974693GBF
Trans EPA ID:	CAD980814446
Trans Name:	MARK ALARCON'S WASTE OIL SERVICE
Trans 2 EPA ID:	Not reported
Trans 2 Name:	Not reported
TSDf EPA ID:	CAD099452708
Trans Name:	INDUSTRIAL SERVICE OIL CO
TSDf Alt EPA ID:	Not reported
TSDf Alt Name:	Not reported
Waste Code Description:	221 - Waste oil and mixed oil
RCRA Code:	Not reported
Meth Code:	H039 - Other Recovery Of Reclamation For Reuse Including Acid Regeneration, Organics Recovery Ect
Quantity Tons:	0.209
Waste Quantity:	55
Quantity Unit:	G
Additional Code 1:	Not reported
Additional Code 2:	Not reported
Additional Code 3:	Not reported
Additional Code 4:	Not reported
Additional Code 5:	Not reported
Additional Info:	
Year:	2010
Gen EPA ID:	CAL000350957
Shipment Date:	20100429
Creation Date:	12/16/2010 18:30:46
Receipt Date:	20100505
Manifest ID:	003446056FLE
Trans EPA ID:	CAD980585293
Trans Name:	INDUSTRIAL WASTE UTILIZATION INC
Trans 2 EPA ID:	Not reported
Trans 2 Name:	Not reported
TSDf EPA ID:	AZR000501510
Trans Name:	AA SYDCOL LLC
TSDf Alt EPA ID:	Not reported
TSDf Alt Name:	Not reported
Waste Code Description:	223 - Unspecified oil-containing waste
RCRA Code:	Not reported
Meth Code:	H141 - Storage, Bulking, And/Or Transfer Off Site--No

Map ID
Direction
Distance
Elevation

MAP FINDINGS

Site

Database(s)

EDR ID Number
EPA ID Number

ALAMO RECYCLING LLC (Continued)

S113158256

Trans Name: DEMENNO KERDOON
TSDF Alt EPA ID: Not reported
TSDF Alt Name: Not reported
Waste Code Description: 221 - Waste oil and mixed oil
RCRA Code: Not reported
Meth Code: H039 - Other Recovery Of Reclamation For Reuse Including Acid
Regeneration, Organics Recovery Ect
Quantity Tons: 0.228
Waste Quantity: 60
Quantity Unit: G
Additional Code 1: Not reported
Additional Code 2: Not reported
Additional Code 3: Not reported
Additional Code 4: Not reported
Additional Code 5: Not reported

Additional Info:

Year: 2013
Gen EPA ID: CAL000350957

Shipment Date: 20130627
Creation Date: 10/30/2013 22:15:21
Receipt Date: 20130701
Manifest ID: 001974775GBF
Trans EPA ID: CAD980814446
Trans Name: MARK ALARCON'S WASTE OIL SERVICE
Trans 2 EPA ID: CAD980585293
Trans 2 Name: INDUSTRIAL WASTE UTILIZATION
TSDF EPA ID: AZR000501510
Trans Name: AA SYDCOL LLC
TSDF Alt EPA ID: Not reported
TSDF Alt Name: Not reported
Waste Code Description: 352 - Other organic solids
RCRA Code: Not reported
Meth Code: H141 - Storage, Bulking, And/Or Transfer Off Site--No
Treatment/Reovery (H010-H129) Or (H131-H135)
Quantity Tons: 0.1
Waste Quantity: 200
Quantity Unit: P
Additional Code 1: Not reported
Additional Code 2: Not reported
Additional Code 3: Not reported
Additional Code 4: Not reported
Additional Code 5: Not reported

Shipment Date: 20130521
Creation Date: 10/8/2013 22:15:07
Receipt Date: 20130528
Manifest ID: 001974634GBF
Trans EPA ID: CAD980814446
Trans Name: MARK ALARCON'S WASTE OIL SERVICE
Trans 2 EPA ID: CAD980585293
Trans 2 Name: INDUSTRIAL WASTE UTILIZATION
TSDF EPA ID: AZR000501510
Trans Name: AA SYDCOL LLC
TSDF Alt EPA ID: Not reported
TSDF Alt Name: Not reported

Map ID
Direction
Distance
Elevation

MAP FINDINGS

Site

Database(s)

EDR ID Number
EPA ID Number

ALAMO RECYCLING LLC (Continued)

S113158256

Year:	2010
Gepaid:	CAL000350957
TSD EPA ID:	CAD981696420
CA Waste Code:	221 - Waste oil and mixed oil
Disposal Method:	H141 - Storage, Bulking, And/Or Transfer Off Site--No Treatment/Reovery (H010-H129) Or (H131-H135)
Tons:	0.19
Year:	2010
Gepaid:	CAL000350957
TSD EPA ID:	AZR000501510
CA Waste Code:	135 - Unspecified aqueous solution
Disposal Method:	H141 - Storage, Bulking, And/Or Transfer Off Site--No Treatment/Reovery (H010-H129) Or (H131-H135)
Tons:	0.042

[Click this hyperlink](#) while viewing on your computer to access
1 additional CA HAZNET: record(s) in the EDR Site Report.

Additional Info:

Year:	2014
Gen EPA ID:	CAL000350957
Shipment Date:	20140306
Creation Date:	5/10/2014 22:15:07
Receipt Date:	20140306
Manifest ID:	002302764GBF
Trans EPA ID:	CAD980814446
Trans Name:	MARK ALARCON'S WASTE OIL SERVICE
Trans 2 EPA ID:	Not reported
Trans 2 Name:	Not reported
TSDF EPA ID:	CAT080013352
Trans Name:	DEMENNO KERDOON
TSDF Alt EPA ID:	Not reported
TSDF Alt Name:	Not reported
Waste Code Description:	214 - Unspecified solvent mixture
RCRA Code:	F003
Meth Code:	H061 - Fuel Blending Prior To Energy Recovery At Another Site
Quantity Tons:	0.15
Waste Quantity:	300
Quantity Unit:	P
Additional Code 1:	D035
Additional Code 2:	D001
Additional Code 3:	Not reported
Additional Code 4:	Not reported
Additional Code 5:	Not reported
Shipment Date:	20140305
Creation Date:	5/14/2014 22:15:01
Receipt Date:	20140306
Manifest ID:	002302761GBF
Trans EPA ID:	CAD980814446
Trans Name:	MARK ALARCON'S WASTE OIL SERVICE
Trans 2 EPA ID:	Not reported
Trans 2 Name:	Not reported
TSDF EPA ID:	CAT080013352

Map ID
Direction
Distance
Elevation

MAP FINDINGS

Site

Database(s)

EDR ID Number
EPA ID Number

ALAMO RECYCLING LLC (Continued)

S113158256

Tons:	0.228
Year:	2014
Gepaid:	CAL000350957
TSD EPA ID:	CAT080013352
CA Waste Code:	214 - Unspecified solvent mixture
Disposal Method:	H061 - Fuel Blending Prior To Energy Recovery At Another Site
Tons:	0.15
Year:	2013
Gepaid:	CAL000350957
TSD EPA ID:	AZR000501510
CA Waste Code:	352 - Other organic solids
Disposal Method:	H141 - Storage, Bulking, And/Or Transfer Off Site--No Treatment/Reovery (H010-H129) Or (H131-H135)
Tons:	1.3
Year:	2013
Gepaid:	CAL000350957
TSD EPA ID:	CAD099452708
CA Waste Code:	221 - Waste oil and mixed oil
Disposal Method:	H039 - Other Recovery Of Reclamation For Reuse Including Acid Regeneration, Organics Recovery Ect
Tons:	0.209
Year:	2012
Gepaid:	CAL000350957
TSD EPA ID:	CAD099452708
CA Waste Code:	221 - Waste oil and mixed oil
Disposal Method:	H039 - Other Recovery Of Reclamation For Reuse Including Acid Regeneration, Organics Recovery Ect
Tons:	0.494
Year:	2012
Gepaid:	CAL000350957
TSD EPA ID:	AZR000501510
CA Waste Code:	135 - Unspecified aqueous solution
Disposal Method:	H141 - Storage, Bulking, And/Or Transfer Off Site--No Treatment/Reovery (H010-H129) Or (H131-H135)
Tons:	0.231
Year:	2012
Gepaid:	CAL000350957
TSD EPA ID:	AZR000501510
CA Waste Code:	352 - Other organic solids
Disposal Method:	H141 - Storage, Bulking, And/Or Transfer Off Site--No Treatment/Reovery (H010-H129) Or (H131-H135)
Tons:	1.5
Year:	2011
Gepaid:	CAL000350957
TSD EPA ID:	CAT080013352
CA Waste Code:	221 - Waste oil and mixed oil
Disposal Method:	H039 - Other Recovery Of Reclamation For Reuse Including Acid Regeneration, Organics Recovery Ect
Tons:	0.209

Map ID
Direction
Distance
Elevation

MAP FINDINGS

Site	Database(s)	EDR ID Number EPA ID Number
------	-------------	--------------------------------

B12 **TITAN INDUSTRIAL METALS CORP**
14930 VALLEY BLVD
FONTANA, CA 92335
< 1/8
1 ft.

AST **A100425300**
N/A

Site 7 of 18 in cluster B

Relative:	AST:	
Lower	Name:	TITAN INDUSTRIAL METALS CORP
	Address:	14930 VALLEY BLVD
Actual:	City/Zip:	FONTANA,92335
1062 ft.	Certified Unified Program Agencies:	Not reported
	Owner:	Grant Tuttle
	Total Gallons:	Not reported
	CERSID:	10645288
	Facility ID:	FA0016739
	Business Name:	TITAN INDUSTRIAL METALS CORP
	Phone:	909-355-8811
	Fax:	909-357-9851
	Mailing Address:	10017 Live Oak Avenue
	Mailing Address City:	Fontana
	Mailing Address State:	CA
	Mailing Address Zip Code:	92335
	Operator Name:	Titan Industrial Metal Corp.
	Operator Phone:	909-355-8811
	Owner Phone:	909-355-8811
	Owner Mail Address:	10017 Live Oak Avenue
	Owner State:	CA
	Owner Zip Code:	92335
	Owner Country:	United States
	Property Owner Name:	Grant Tuttle
	Property Owner Phone:	909-355-8811
	Property Owner Mailing Address:	10017 Live Oak Avenue
	Property Owner City:	Fontana
	Property Owner Stat :	CA
	Property Owner Zip Code:	92335
	Property Owner Country:	United States
	EPAID:	CAL000406649

B13 **ALAMO RECYCLING LLC**
14930 VALLEY BLVD
FONTANA, CA 92335
< 1/8
1 ft.

HAZNET **S113158256**
HWTS **N/A**

Site 8 of 18 in cluster B

Relative:	HAZNET:	
Lower	Name:	ALAMO RECYCLING LLC
	Address:	14930 VALLEY BLVD
Actual:	Address 2:	Not reported
1062 ft.	City,State,Zip:	FONTANA, CA 923356281
	Contact:	MICHEAL MENDONCA
	Telephone:	7143661386
	Mailing Name:	Not reported
	Mailing Address:	14930 VALLEY BLVD
	Year:	2014
	Gepaid:	CAL000350957
	TSD EPA ID:	CAT080013352
	CA Waste Code:	221 - Waste oil and mixed oil
	Disposal Method:	H039 - Other Recovery Of Reclamation For Reuse Including Acid Regeneration, Organics Recovery Ect

Map ID
Direction
Distance
Elevation

MAP FINDINGS

Site

Database(s)

EDR ID Number
EPA ID Number

1X ALAMO RECYCLING LLC (Continued)

S123584624

Additional Code 4: Not reported
Additional Code 5: Not reported

Additional Info:

Year: 2009
Gen EPA ID: CAC002645851

Shipment Date: 20090827
Creation Date: 10/20/2009 18:30:09
Receipt Date: 20090828
Manifest ID: 000757302GBF
Trans EPA ID: CAD980814446
Trans Name: MARK ALARCON'S WASTE OIL SERVICE
Trans 2 EPA ID: Not reported
Trans 2 Name: Not reported
TSDF EPA ID: CAT080013352
Trans Name: DE MENNO KERDOON
TSDF Alt EPA ID: Not reported
TSDF Alt Name: Not reported
Waste Code Description: 221 - Waste oil and mixed oil
RCRA Code: Not reported
Meth Code: H039 - Other Recovery Of Reclamation For Reuse Including Acid
Regeneration, Organics Recovery Ect
Quantity Tons: 0.836
Waste Quantity: 220
Quantity Unit: G
Additional Code 1: Not reported
Additional Code 2: Not reported
Additional Code 3: Not reported
Additional Code 4: Not reported
Additional Code 5: Not reported

HWTS:

Name: 1X ALAMO RECYCLING LLC
Address: 14930 VALLEY BLVD
Address 2: Not reported
City,State,Zip: FONTANA, CA 923356281
EPA ID: CAC002645851
Inactive Date: 02/24/2010
Create Date: 08/27/2009
Last Act Date: 03/02/2010
Mailing Name: Not reported
Mailing Address: PO BOX 1450
Mailing Address 2: Not reported
Mailing City,State,Zip: FONTANA, CA 923341450
Owner Name: ALAMO RECYCLING LLC
Owner Address: PO BOX 1450
Owner Address 2: Not reported
Owner City,State,Zip: FONTANA, CA 923341450
Contact Name: MARK PALOS
Contact Address: PO BOX 1450
Contact Address 2: Not reported
City,State,Zip: FONTANA, CA 923341450

Map ID
Direction
Distance
Elevation

MAP FINDINGS

Site

Database(s)

EDR ID Number
EPA ID Number

B11 **1X ALAMO RECYCLING LLC**
< 1/8 **14930 VALLEY BLVD**
1 ft. **FONTANA, CA 92335**

HAZNET **S123584624**
HWTS **N/A**

Site 6 of 18 in cluster B

Relative:
Lower
Actual:
1062 ft.

HAZNET:

Name: 1X ALAMO RECYCLING LLC
Address: 14930 VALLEY BLVD
Address 2: Not reported
City,State,Zip: FONTANA, CA 923356281
Contact: MARK PALOS
Telephone: 9099978590
Mailing Name: Not reported
Mailing Address: PO BOX 1450

Year: 2010
Gepaid: CAC002645851
TSD EPA ID: CAT080013352
CA Waste Code: 221 - Waste oil and mixed oil
Disposal Method: H039 - Other Recovery Of Reclamation For Reuse Including Acid
Regeneration, Organics Recovery Ect
Tons: 0.342

Year: 2009
Gepaid: CAC002645851
TSD EPA ID: CAT080013352
CA Waste Code: 221 - Waste oil and mixed oil
Disposal Method: H039 - Other Recovery Of Reclamation For Reuse Including Acid
Regeneration, Organics Recovery Ect
Tons: 0.836

Additional Info:

Year: 2010
Gen EPA ID: CAC002645851

Shipment Date: 20100204
Creation Date: 5/20/2010 18:30:33
Receipt Date: 20100204
Manifest ID: 001121493GBF
Trans EPA ID: CAD980814446
Trans Name: MARK ALARCON'S WASTE OIL SERVICE
Trans 2 EPA ID: Not reported
Trans 2 Name: Not reported
TSDF EPA ID: CAT080013352
Trans Name: DE MENNO KERDOON
TSDF Alt EPA ID: Not reported
TSDF Alt Name: Not reported
Waste Code Description: 221 - Waste oil and mixed oil
RCRA Code: Not reported
Meth Code: H039 - Other Recovery Of Reclamation For Reuse Including Acid
Regeneration, Organics Recovery Ect
Quantity Tons: 0.342
Waste Quantity: 90
Quantity Unit: G
Additional Code 1: Not reported
Additional Code 2: Not reported
Additional Code 3: Not reported

Map ID
Direction
Distance
Elevation

MAP FINDINGS

Site

Database(s)

EDR ID Number
EPA ID Number

B10

ALAMO RECYCLING
14930 VALLEY BLVD
FONTANA, CA 92335

San Bern. Co. Permit
CIWQS

S108240288
N/A

< 1/8
1 ft.

Site 5 of 18 in cluster B

Relative:
Lower

San Bern. Co. Permit:

Actual:
1062 ft.

Name: ALAMO RECYCLING
Address: 14930 VALLEY BLVD
City,State,Zip: FONTANA, CA 92335
Region: SAN BERNARDINO
Facility ID: FA0013026
Owner: MENDONCA, MICHAEL
Permit Number: PT0022881
Permit Category: CONDITIONALLY EXEMPT SM QTY GENERATOR SPECIAL
Facility Status: INACTIVE
Expiration Date: 02/28/2014

Name: ALAMO RECYCLING
Address: 14930 VALLEY BLVD
City,State,Zip: FONTANA, CA 92335
Region: SAN BERNARDINO
Facility ID: FA0013026
Owner: MENDONCA, MICHAEL
Permit Number: PT0022882
Permit Category: HAZMAT HANDLER 11-25 EMPLOYEES (W/GEN PRMT)
Facility Status: INACTIVE
Expiration Date: 02/28/2014

CIWQS:

Name: ALAMO RECYCLING INC
Address: 14930 VALLEY BLVD
City,State,Zip: FONTANA, CA 92335
Agency: Alamo Recycling Inc
Agency Address: 14930 Valley Blvd, Fontana, CA 92335
Place/Project Type: Industrial - Scrap and Waste Materials
SIC/NAICS: 5093
Region: 8
Program: INDSTW
Regulatory Measure Status: Terminated
Regulatory Measure Type: Storm water industrial
Order Number: 2014-0057-DWQ
WDID: 8 36I022637
NPDES Number: CAS000001
Adoption Date: Not reported
Effective Date: 05/13/2010
Termination Date: 06/15/2014
Expiration/Review Date: Not reported
Design Flow: Not reported
Major/Minor: Not reported
Complexity: Not reported
TTWQ: Not reported
Enforcement Actions within 5 years: 0
Violations within 5 years: 0
Latitude: 34.07029
Longitude: -117.47921

Map ID
Direction
Distance
Elevation

MAP FINDINGS

Site

Database(s)

EDR ID Number
EPA ID Number

TITAN INDUSTRIAL METAL CORP (Continued)

S112980121

Affiliation Type Desc: Legal Owner
Entity Name: Grant Tuttle
Entity Title: Not reported
Affiliation Address: 10017 Live Oak Avenue
Affiliation City: Fontana
Affiliation State: CA
Affiliation Country: United States
Affiliation Zip: 92335
Affiliation Phone: (909) 355-8811

Affiliation Type Desc: Operator
Entity Name: Titan Industrial Metal Corp.
Entity Title: Not reported
Affiliation Address: Not reported
Affiliation City: Not reported
Affiliation State: Not reported
Affiliation Country: Not reported
Affiliation Zip: Not reported
Affiliation Phone: (909) 355-8811

B9 **TITAN CONSOLIDATED INDUSTRIES INC**
14930 VALLEY BLVD
< 1/8 **FONTANA, CA 92335**
1 ft.

FINDS **1024706202**
N/A

Site 4 of 18 in cluster B

Relative: **FINDS:**
Lower Registry ID: 110070418424

Actual:
1062 ft. Click Here:

Environmental Interest/Information System:

RCRAInfo is a national information system that supports the Resource Conservation and Recovery Act (RCRA) program through the tracking of events and activities related to facilities that generate, transport, and treat, store, or dispose of hazardous waste. RCRAInfo allows RCRA program staff to track the notification, permit, compliance, and corrective action activities required under RCRA.

US National Pollutant Discharge Elimination System (NPDES) module of the Compliance Information System (ICIS) tracks surface water permits issued under the Clean Water Act. Under NPDES, all facilities that discharge pollutants from any point source into waters of the United States are required to obtain a permit. The permit will likely contain limits on what can be discharged, impose monitoring and reporting requirements, and include other provisions to ensure that the discharge does not adversely affect water quality.

[Click this hyperlink](#) while viewing on your computer to access additional FINDS: detail in the EDR Site Report.

Map ID
Direction
Distance
Elevation

MAP FINDINGS

Site

Database(s)

EDR ID Number
EPA ID Number

TITAN INDUSTRIAL METAL CORP (Continued)

S112980121

Entity Title:	Not reported
Affiliation Address:	10017 Live Oak Avenue
Affiliation City:	Fontana
Affiliation State:	CA
Affiliation Country:	United States
Affiliation Zip:	92335
Affiliation Phone:	(909) 355-8811
Affiliation Type Desc:	Parent Corporation
Entity Name:	TITAN INDUSTRIAL METALS CORP
Entity Title:	Not reported
Affiliation Address:	Not reported
Affiliation City:	Not reported
Affiliation State:	Not reported
Affiliation Country:	Not reported
Affiliation Zip:	Not reported
Affiliation Phone:	Not reported
Affiliation Type Desc:	Facility Mailing Address
Entity Name:	Mailing Address
Entity Title:	Not reported
Affiliation Address:	10017 Live Oak Avenue
Affiliation City:	Fontana
Affiliation State:	CA
Affiliation Country:	Not reported
Affiliation Zip:	92335
Affiliation Phone:	Not reported
Affiliation Type Desc:	Owner/Operator
Entity Name:	Titan Industrial Metal Corporation
Entity Title:	Operator
Affiliation Address:	10017 Live Oak Avenue
Affiliation City:	Fontana
Affiliation State:	CA
Affiliation Country:	Not reported
Affiliation Zip:	92335
Affiliation Phone:	Not reported
Affiliation Type Desc:	CUPA District
Entity Name:	San Bernardino County Fire
Entity Title:	Not reported
Affiliation Address:	620 South E Street
Affiliation City:	San Bernardino
Affiliation State:	CA
Affiliation Country:	Not reported
Affiliation Zip:	92415-0153
Affiliation Phone:	(909) 386-8401
Affiliation Type Desc:	Document Preparer
Entity Name:	Wade Riddering
Entity Title:	Not reported
Affiliation Address:	Not reported
Affiliation City:	Not reported
Affiliation State:	Not reported
Affiliation Country:	Not reported
Affiliation Zip:	Not reported
Affiliation Phone:	Not reported

Map ID
Direction
Distance
Elevation

MAP FINDINGS

Site

Database(s)

EDR ID Number
EPA ID Number

TITAN INDUSTRIAL METAL CORP (Continued)

S112980121

Violations Found: Yes
Eval Type: Routine done by local agency
Eval Notes: Not reported
Eval Division: San Bernardino County Fire Department
Eval Program: HW
Eval Source: CERS

Enforcement Action:

Site ID: 359112
Site Name: Titan Industrial Metal Corp
Site Address: 14930 VALLEY BLVD
Site City: FONTANA
Site Zip: 92335
Enf Action Date: 11-05-2019
Enf Action Type: Staff Enforcement Letter
Enf Action Description: Staff Enforcement Letter
Enf Action Notes: A notice of violation was issued on November 5, 2019 for a late Corrective Action Plan for exceedances during the 2015-2016, 2016-2017, and 2017-2018 reporting years.
Enf Action Division: Water Boards
Enf Action Program: INDSTW
Enf Action Source: SMARTS

Coordinates:

Site ID: 359112
Facility Name: Titan Industrial Metal Corp
Env Int Type Code: HWG
Program ID: 10645288
Coord Name: Not reported
Ref Point Type Desc: Center of a facility or station.
Latitude: 34.070260
Longitude: -117.479180

Affiliation:

Affiliation Type Desc: Environmental Contact
Entity Name: Grant Tuttle
Entity Title: Not reported
Affiliation Address: 10017 Live Oak Avenue
Affiliation City: Fontana
Affiliation State: CA
Affiliation Country: Not reported
Affiliation Zip: 92335
Affiliation Phone: Not reported

Affiliation Type Desc: Identification Signer
Entity Name: Wade Riddering
Entity Title: REPA
Affiliation Address: Not reported
Affiliation City: Not reported
Affiliation State: Not reported
Affiliation Country: Not reported
Affiliation Zip: Not reported
Affiliation Phone: Not reported

Affiliation Type Desc: Property Owner
Entity Name: Grant Tuttle

Map ID
Direction
Distance
Elevation

MAP FINDINGS

Site

Database(s)

EDR ID Number
EPA ID Number

TITAN INDUSTRIAL METAL CORP (Continued)

S112980121

Violation Notes: requires modification to any portion of the business plan.
Returned to compliance on 04/13/2018. OBSERVATION: Hazardous materials inventory submitted on 02/15/2018 is not consistent with what was observed on-site. CORRECTIVE ACTION: Submit the updated business plan information into the California Environmental Reporting System (CERS).

Violation Division: San Bernardino County Fire Department
Violation Program: HMRRP
Violation Source: CERS

Evaluation:

Eval General Type: Compliance Evaluation Inspection
Eval Date: 06-08-2021
Violations Found: No
Eval Type: Routine done by local agency
Eval Notes: Not reported
Eval Division: San Bernardino County Fire Department
Eval Program: HW
Eval Source: CERS

Eval General Type: Compliance Evaluation Inspection
Eval Date: 03-05-2018
Violations Found: Yes
Eval Type: Routine done by local agency
Eval Notes: Not reported
Eval Division: San Bernardino County Fire Department
Eval Program: HMRRP
Eval Source: CERS

Eval General Type: Compliance Evaluation Inspection
Eval Date: 06-08-2021
Violations Found: No
Eval Type: Routine done by local agency
Eval Notes: Not reported
Eval Division: San Bernardino County Fire Department
Eval Program: APSA
Eval Source: CERS

Eval General Type: Compliance Evaluation Inspection
Eval Date: 06-08-2021
Violations Found: Yes
Eval Type: Routine done by local agency
Eval Notes: Not reported
Eval Division: San Bernardino County Fire Department
Eval Program: HMRRP
Eval Source: CERS

Eval General Type: Compliance Evaluation Inspection
Eval Date: 03-05-2018
Violations Found: Yes
Eval Type: Routine done by local agency
Eval Notes: Not reported
Eval Division: San Bernardino County Fire Department
Eval Program: APSA
Eval Source: CERS

Eval General Type: Compliance Evaluation Inspection
Eval Date: 03-05-2018

Map ID
Direction
Distance
Elevation

MAP FINDINGS

Site

Database(s)

EDR ID Number
EPA ID Number

TITAN INDUSTRIAL METAL CORP (Continued)

S112980121

Violation Notes: Returned to compliance on 04/13/2018. OBSERVATION: Training documentation related to hazardous materials handling were not available for review. Per operator, the training is being conducted, the documents were not available for review. CORRECTIVE ACTION: Submit the sign in sheet, a summary of the training, and the signed Certificate of Compliance indicating that training records are maintained for a minimum of three years.

Violation Division: San Bernardino County Fire Department
Violation Program: HMRRP
Violation Source: CERS

Site ID: 359112
Site Name: Titan Industrial Metal Corp
Violation Date: 06-08-2021
Citation: HSC 6.95 25508.2 - California Health and Safety Code, Chapter 6.95, Section(s) 25508.2

Violation Description: Failure to annually review and electronically certify that the business plan is complete and accurate on or before the annual due date.

Violation Notes: OBSERVATION: At time of inspection, the last complete Business Plan was submitted to CERS on 1/14/19. CORRECTIVE ACTION: Review and certify the business plan annually.

Violation Division: San Bernardino County Fire Department
Violation Program: HMRRP
Violation Source: CERS

Site ID: 359112
Site Name: Titan Industrial Metal Corp
Violation Date: 03-05-2018
Citation: 22 CCR 12 66262.34(f) - California Code of Regulations, Title 22, Chapter 12, Section(s) 66262.34(f)

Violation Description: Failure to properly label hazardous waste accumulation containers and portable tanks with the following requirements: "Hazardous Waste", name and address of the generator, physical and chemical characteristics of the Hazardous Waste, and starting accumulation date.

Violation Notes: Returned to compliance on 04/13/2018. OBSERVATION: One 55 gallon drum of oily rags located outside the shop area was observed without the following information on the label: accumulation start date (02/02/2018). CORRECTIVE ACTION: Submit photos to the CUPA demonstrating that the container listed above has been properly labeled.

Violation Division: San Bernardino County Fire Department
Violation Program: HW
Violation Source: CERS

Site ID: 359112
Site Name: Titan Industrial Metal Corp
Violation Date: 03-05-2018
Citation: HSC 6.95 25508.1(a)-(f) - California Health and Safety Code, Chapter 6.95, Section(s) 25508.1(a)-(f)

Violation Description: Failure to electronically update business plan within 30 days of any one of the following events: A 100 percent or more increase in the quantity of a previously disclosed material. Any handling of a previously undisclosed hazardous materials at or above reportable quantities. A change of business address, business ownership, or business name. A substantial change in the handler's operations that

Map ID
Direction
Distance
Elevation

MAP FINDINGS

Site

Database(s)

EDR ID Number
EPA ID Number

TITAN INDUSTRIAL METAL CORP (Continued)

S112980121

documentation has been submitted to the appropriate agencies.

Violation Division: San Bernardino County Fire Department
Violation Program: HW
Violation Source: CERS

Site ID: 359112
Site Name: Titan Industrial Metal Corp
Violation Date: 03-05-2018
Citation: HSC 6.67 25270.4.5(a) - California Health and Safety Code, Chapter 6.67, Section(s) 25270.4.5(a)
Violation Description: Failure to implement the SPCC Plan.
Violation Notes: Returned to compliance on 04/13/2018. OBSERVATION: At the time of inspection, documentation of the monthly inspections for all aboveground storage tanks was not available for review as per the SPCC Plan. CORRECTIVE ACTION: Submit a signed statement indicating that the SPCC plan has been properly implemented.

Violation Division: San Bernardino County Fire Department
Violation Program: APSA
Violation Source: CERS

Site ID: 359112
Site Name: Titan Industrial Metal Corp
Violation Date: 03-05-2018
Citation: HSC 6.95 25508(a)(1) - California Health and Safety Code, Chapter 6.95, Section(s) 25508(a)(1)
Violation Description: Failure to complete and electronically submit a site map with all required content.
Violation Notes: Returned to compliance on 04/13/2018. OBSERVATION: The following elements are missing from the facility site map submitted on 02/15/2018: location of hazardous wastes and materials. CORRECTIVE ACTION: Submit an accurate and complete site map into the California Environmental Reporting System (CERS).

Violation Division: San Bernardino County Fire Department
Violation Program: HMRRP
Violation Source: CERS

Site ID: 359112
Site Name: Titan Industrial Metal Corp
Violation Date: 11-05-2019
Citation: R8-2012-0012 - Scrap Metal Recyclers Permit
Violation Description: SW - Deficient Report
Violation Notes: A violation notice was issued on November 5, 2019 due to a late Phase II Corrective Action Plan for the exceedances from the 2015-2016, 2016-2017, and 2017-2018 reporting years.

Violation Division: Water Boards
Violation Program: INDSTW
Violation Source: SMARTS

Site ID: 359112
Site Name: Titan Industrial Metal Corp
Violation Date: 03-05-2018
Citation: HSC 6.95 25505(a)(4) - California Health and Safety Code, Chapter 6.95, Section(s) 25505(a)(4)
Violation Description: Failure to provide initial and annual training to all employees in safety procedures in the event of a release or threatened release of a hazardous material or failure to document and maintain training records for a minimum of three years.

Map ID
Direction
Distance
Elevation

MAP FINDINGS

Site

Database(s)

EDR ID Number
EPA ID Number

TITAN INDUSTRIAL METAL CORP (Continued)

S112980121

Affiliation City: San Bernardino
Affiliation State: CA
Affiliation Country: Not reported
Affiliation Zip: 92415-0153
Affiliation Phone: (909) 386-8401

Affiliation Type Desc: Document Preparer
Entity Name: Wade Riddering
Entity Title: Not reported
Affiliation Address: Not reported
Affiliation City: Not reported
Affiliation State: Not reported
Affiliation Country: Not reported
Affiliation Zip: Not reported
Affiliation Phone: Not reported

Affiliation Type Desc: Legal Owner
Entity Name: Grant Tuttle
Entity Title: Not reported
Affiliation Address: 10017 Live Oak Avenue
Affiliation City: Fontana
Affiliation State: CA
Affiliation Country: United States
Affiliation Zip: 92335
Affiliation Phone: (909) 355-8811

Affiliation Type Desc: Operator
Entity Name: Titan Industrial Metal Corp.
Entity Title: Not reported
Affiliation Address: Not reported
Affiliation City: Not reported
Affiliation State: Not reported
Affiliation Country: Not reported
Affiliation Zip: Not reported
Affiliation Phone: (909) 355-8811

Name: TITAN INDUSTRIAL METAL CORP
Address: 14930 VALLEY BLVD
City,State,Zip: FONTANA, CA 92335
Site ID: 359112
CERS ID: 843376
CERS Description: Industrial Facility Storm Water

Violations:
Site ID: 359112
Site Name: Titan Industrial Metal Corp
Violation Date: 03-05-2018
Citation: HSC 6.5 25211.3 - California Health and Safety Code, Chapter 6.5, Section(s) 25211.3
Violation Description: Failure of certified appliance recycler (CAR) to provide documentation that all materials that require special handling (MRSH) have been removed.
Violation Notes: Returned to compliance on 04/13/2018. OBSERVATION: At the time of inspection it was observed that this facility accepts orphan appliances and is not completing DTSC Form 1459 and DTSC Form 1468. Form 1468 shall be submitted to this CUPA and to DTSC. CORRECTIVE ACTION: Submit a signed statement indicating that applicable

Map ID
Direction
Distance
Elevation

MAP FINDINGS

Site

Database(s)

EDR ID Number
EPA ID Number

TITAN INDUSTRIAL METAL CORP (Continued)

S112980121

Affiliation Zip:	92335
Affiliation Phone:	Not reported
Affiliation Type Desc:	Identification Signer
Entity Name:	Wade Riddering
Entity Title:	REPA
Affiliation Address:	Not reported
Affiliation City:	Not reported
Affiliation State:	Not reported
Affiliation Country:	Not reported
Affiliation Zip:	Not reported
Affiliation Phone:	Not reported
Affiliation Type Desc:	Property Owner
Entity Name:	Grant Tuttle
Entity Title:	Not reported
Affiliation Address:	10017 Live Oak Avenue
Affiliation City:	Fontana
Affiliation State:	CA
Affiliation Country:	United States
Affiliation Zip:	92335
Affiliation Phone:	(909) 355-8811
Affiliation Type Desc:	Parent Corporation
Entity Name:	TITAN INDUSTRIAL METALS CORP
Entity Title:	Not reported
Affiliation Address:	Not reported
Affiliation City:	Not reported
Affiliation State:	Not reported
Affiliation Country:	Not reported
Affiliation Zip:	Not reported
Affiliation Phone:	Not reported
Affiliation Type Desc:	Facility Mailing Address
Entity Name:	Mailing Address
Entity Title:	Not reported
Affiliation Address:	10017 Live Oak Avenue
Affiliation City:	Fontana
Affiliation State:	CA
Affiliation Country:	Not reported
Affiliation Zip:	92335
Affiliation Phone:	Not reported
Affiliation Type Desc:	Owner/Operator
Entity Name:	Titan Industrial Metal Corporation
Entity Title:	Operator
Affiliation Address:	10017 Live Oak Avenue
Affiliation City:	Fontana
Affiliation State:	CA
Affiliation Country:	Not reported
Affiliation Zip:	92335
Affiliation Phone:	Not reported
Affiliation Type Desc:	CUPA District
Entity Name:	San Bernardino County Fire
Entity Title:	Not reported
Affiliation Address:	620 South E Street

Map ID
Direction
Distance
Elevation

MAP FINDINGS

Site

Database(s)

EDR ID Number
EPA ID Number

TITAN INDUSTRIAL METAL CORP (Continued)

S112980121

Eval Division: San Bernardino County Fire Department
Eval Program: HMRRP
Eval Source: CERS

Eval General Type: Compliance Evaluation Inspection
Eval Date: 03-05-2018
Violations Found: Yes
Eval Type: Routine done by local agency
Eval Notes: Not reported
Eval Division: San Bernardino County Fire Department
Eval Program: APSA
Eval Source: CERS

Eval General Type: Compliance Evaluation Inspection
Eval Date: 03-05-2018
Violations Found: Yes
Eval Type: Routine done by local agency
Eval Notes: Not reported
Eval Division: San Bernardino County Fire Department
Eval Program: HW
Eval Source: CERS

Enforcement Action:
Site ID: 359112
Site Name: Titan Industrial Metal Corp
Site Address: 14930 VALLEY BLVD
Site City: FONTANA
Site Zip: 92335
Enf Action Date: 11-05-2019
Enf Action Type: Staff Enforcement Letter
Enf Action Description: Staff Enforcement Letter
Enf Action Notes: A notice of violation was issued on November 5, 2019 for a late Corrective Action Plan for exceedances during the 2015-2016, 2016-2017, and 2017-2018 reporting years.
Enf Action Division: Water Boards
Enf Action Program: INDSTW
Enf Action Source: SMARTS

Coordinates:
Site ID: 359112
Facility Name: Titan Industrial Metal Corp
Env Int Type Code: HWG
Program ID: 10645288
Coord Name: Not reported
Ref Point Type Desc: Center of a facility or station.
Latitude: 34.070260
Longitude: -117.479180

Affiliation:
Affiliation Type Desc: Environmental Contact
Entity Name: Grant Tuttle
Entity Title: Not reported
Affiliation Address: 10017 Live Oak Avenue
Affiliation City: Fontana
Affiliation State: CA
Affiliation Country: Not reported

Map ID
Direction
Distance
Elevation

MAP FINDINGS

Site

Database(s)

EDR ID Number
EPA ID Number

TITAN INDUSTRIAL METAL CORP (Continued)

S112980121

Violation Division: San Bernardino County Fire Department
Violation Program: HW
Violation Source: CERS

Site ID: 359112
Site Name: Titan Industrial Metal Corp
Violation Date: 03-05-2018
Citation: HSC 6.95 25508.1(a)-(f) - California Health and Safety Code, Chapter 6.95, Section(s) 25508.1(a)-(f)

Violation Description: Failure to electronically update business plan within 30 days of any one of the following events: A 100 percent or more increase in the quantity of a previously disclosed material. Any handling of a previously undisclosed hazardous materials at or above reportable quantities. A change of business address, business ownership, or business name. A substantial change in the handler's operations that requires modification to any portion of the business plan.

Violation Notes: Returned to compliance on 04/13/2018. OBSERVATION: Hazardous materials inventory submitted on 02/15/2018 is not consistent with what was observed on-site. CORRECTIVE ACTION: Submit the updated business plan information into the California Environmental Reporting System (CERS).

Violation Division: San Bernardino County Fire Department
Violation Program: HMRRP
Violation Source: CERS

Evaluation:

Eval General Type: Compliance Evaluation Inspection
Eval Date: 06-08-2021
Violations Found: No
Eval Type: Routine done by local agency
Eval Notes: Not reported
Eval Division: San Bernardino County Fire Department
Eval Program: HW
Eval Source: CERS

Eval General Type: Compliance Evaluation Inspection
Eval Date: 03-05-2018
Violations Found: Yes
Eval Type: Routine done by local agency
Eval Notes: Not reported
Eval Division: San Bernardino County Fire Department
Eval Program: HMRRP
Eval Source: CERS

Eval General Type: Compliance Evaluation Inspection
Eval Date: 06-08-2021
Violations Found: No
Eval Type: Routine done by local agency
Eval Notes: Not reported
Eval Division: San Bernardino County Fire Department
Eval Program: APSA
Eval Source: CERS

Eval General Type: Compliance Evaluation Inspection
Eval Date: 06-08-2021
Violations Found: Yes
Eval Type: Routine done by local agency
Eval Notes: Not reported

Map ID
Direction
Distance
Elevation

MAP FINDINGS

Site

Database(s)

EDR ID Number
EPA ID Number

TITAN INDUSTRIAL METAL CORP (Continued)

S112980121

II Corrective Action Plan for the exceedances from the 2015-2016, 2016-2017, and 2017-2018 reporting years.

Violation Division: Water Boards
Violation Program: INDSTW
Violation Source: SMARTS

Site ID: 359112
Site Name: Titan Industrial Metal Corp
Violation Date: 03-05-2018
Citation: HSC 6.95 25505(a)(4) - California Health and Safety Code, Chapter 6.95, Section(s) 25505(a)(4)
Violation Description: Failure to provide initial and annual training to all employees in safety procedures in the event of a release or threatened release of a hazardous material or failure to document and maintain training records for a minimum of three years.
Violation Notes: Returned to compliance on 04/13/2018. OBSERVATION: Training documentation related to hazardous materials handling were not available for review. Per operator, the training is being conducted, the documents were not available for review. CORRECTIVE ACTION: Submit the sign in sheet, a summary of the training, and the signed Certificate of Compliance indicating that training records are maintained for a minimum of three years.

Violation Division: San Bernardino County Fire Department
Violation Program: HMRRP
Violation Source: CERS

Site ID: 359112
Site Name: Titan Industrial Metal Corp
Violation Date: 06-08-2021
Citation: HSC 6.95 25508.2 - California Health and Safety Code, Chapter 6.95, Section(s) 25508.2
Violation Description: Failure to annually review and electronically certify that the business plan is complete and accurate on or before the annual due date.
Violation Notes: OBSERVATION: At time of inspection, the last complete Business Plan was submitted to CERS on 1/14/19. CORRECTIVE ACTION: Review and certify the business plan annually.

Violation Division: San Bernardino County Fire Department
Violation Program: HMRRP
Violation Source: CERS

Site ID: 359112
Site Name: Titan Industrial Metal Corp
Violation Date: 03-05-2018
Citation: 22 CCR 12 66262.34(f) - California Code of Regulations, Title 22, Chapter 12, Section(s) 66262.34(f)
Violation Description: Failure to properly label hazardous waste accumulation containers and portable tanks with the following requirements: "Hazardous Waste", name and address of the generator, physical and chemical characteristics of the Hazardous Waste, and starting accumulation date.
Violation Notes: Returned to compliance on 04/13/2018. OBSERVATION: One 55 gallon drum of oily rags located outside the shop area was observed without the following information on the label: accumulation start date (02/02/2018). CORRECTIVE ACTION: Submit photos to the CUPA demonstrating that the container listed above has been properly labeled.

Map ID
Direction
Distance
Elevation

MAP FINDINGS

Site

Database(s)

EDR ID Number
EPA ID Number

TITAN INDUSTRIAL METAL CORP (Continued)

S112980121

CERS Description: Chemical Storage Facilities

Violations:

Site ID: 359112

Site Name: Titan Industrial Metal Corp

Violation Date: 03-05-2018

Citation: HSC 6.5 25211.3 - California Health and Safety Code, Chapter 6.5, Section(s) 25211.3

Violation Description: Failure of certified appliance recycler (CAR) to provide documentation that all materials that require special handling (MRSH) have been removed.

Violation Notes: Returned to compliance on 04/13/2018. OBSERVATION: At the time of inspection it was observed that this facility accepts orphan appliances and is not completing DTSC Form 1459 and DTSC Form 1468. Form 1468 shall be submitted to this CUPA and to DTSC. CORRECTIVE ACTION: Submit a signed statement indicating that applicable documentation has been submitted to the appropriate agencies.

Violation Division: San Bernardino County Fire Department

Violation Program: HW

Violation Source: CERS

Site ID: 359112

Site Name: Titan Industrial Metal Corp

Violation Date: 03-05-2018

Citation: HSC 6.67 25270.4.5(a) - California Health and Safety Code, Chapter 6.67, Section(s) 25270.4.5(a)

Violation Description: Failure to implement the SPCC Plan.

Violation Notes: Returned to compliance on 04/13/2018. OBSERVATION: At the time of inspection, documentation of the monthly inspections for all aboveground storage tanks was not available for review as per the SPCC Plan. CORRECTIVE ACTION: Submit a signed statement indicating that the SPCC plan has been properly implemented.

Violation Division: San Bernardino County Fire Department

Violation Program: APSA

Violation Source: CERS

Site ID: 359112

Site Name: Titan Industrial Metal Corp

Violation Date: 03-05-2018

Citation: HSC 6.95 25508(a)(1) - California Health and Safety Code, Chapter 6.95, Section(s) 25508(a)(1)

Violation Description: Failure to complete and electronically submit a site map with all required content.

Violation Notes: Returned to compliance on 04/13/2018. OBSERVATION: The following elements are missing from the facility site map submitted on 02/15/2018: location of hazardous wastes and materials. CORRECTIVE ACTION: Submit an accurate and complete site map into the California Environmental Reporting System (CERS).

Violation Division: San Bernardino County Fire Department

Violation Program: HMRRP

Violation Source: CERS

Site ID: 359112

Site Name: Titan Industrial Metal Corp

Violation Date: 11-05-2019

Citation: R8-2012-0012 - Scrap Metal Recyclers Permit

Violation Description: SW - Deficient Report

Violation Notes: A violation notice was issued on November 5, 2019 due to a late Phase

Map ID
Direction
Distance
Elevation

MAP FINDINGS

Site

Database(s)

EDR ID Number
EPA ID Number

TITAN INDUSTRIAL METAL CORP (Continued)

S112980121

Name: TITAN INDUSTRIAL METAL CORP
Address: 14930 VALLEY BLVD
City,State,Zip: FONTANA, CA 92335
Region: SAN BERNARDINO
Facility ID: FA0016739
Owner: Grant Tuttle
Permit Number: PT0035954
Permit Category: SMALL QUANTITY GENERATOR
Facility Status: ACTIVE
Expiration Date: 01/31/2022

Name: TITAN INDUSTRIAL METAL CORP
Address: 14930 VALLEY BLVD
City,State,Zip: FONTANA, CA 92335
Region: SAN BERNARDINO
Facility ID: FA0016739
Owner: Grant Tuttle
Permit Number: PT0038508
Permit Category: APPLIANCE RECYCLER
Facility Status: ACTIVE
Expiration Date: 01/31/2020

CIWQS:

Name: TITAN INDUSTRIAL METAL CORPORATION
Address: 14930 VALLEY BLVD
City,State,Zip: FONTANA, CA 92335
Agency: Titan Industrial Metal Corporation
Agency Address: 10017 Live Oak Avenue, Fontana, CA 92335
Place/Project Type: Industrial - Scrap and Waste Materials
SIC/NAICS: 5093
Region: 8
Program: INDSTW
Regulatory Measure Status: Active
Regulatory Measure Type: Region 8 - Scrap Metal Permit
Order Number: R8-2012-0012
WDID: 8 36MR000062
NPDES Number: CAG618001
Adoption Date: Not reported
Effective Date: 12/30/2015
Termination Date: Not reported
Expiration/Review Date: Not reported
Design Flow: Not reported
Major/Minor: Not reported
Complexity: Not reported
TTWQ: Not reported
Enforcement Actions within 5 years: 2
Violations within 5 years: 1
Latitude: 34.07143
Longitude: -117.47915

CERS:

Name: TITAN INDUSTRIAL METAL CORP
Address: 14930 VALLEY BLVD
City,State,Zip: FONTANA, CA 92335
Site ID: 359112
CERS ID: 10645288

Map ID
Direction
Distance
Elevation

MAP FINDINGS

Site

Database(s)

EDR ID Number
EPA ID Number

TITAN INDUSTRIAL METAL CORP (Continued)

S112980121

Developer City: Not reported
Developer State: California
Developer Zip: Not reported
Developer Contact: Not reported
Developer Contact Title: Not reported
Constype Linear Utility Ind: Not reported
Emergency Phone: Not reported
Emergency Phone Ext: Not reported
Constype Above Ground Ind: Not reported
Constype Below Ground Ind: Not reported
Constype Cable Line Ind: Not reported
Constype Comm Line Ind: Not reported
Constype Commercial Ind: Not reported
Constype Electrical Line Ind: Not reported
Constype Gas Line Ind: Not reported
Constype Industrial Ind: Not reported
Constype Other Description: Not reported
Constype Other Ind: Not reported
Constype Recons Ind: Not reported
Constype Residential Ind: Not reported
Constype Transport Ind: Not reported
Constype Utility Description: Not reported
Constype Utility Ind: Not reported
Constype Water Sewer Ind: Not reported
Dir Discharge Uswater Ind: N
Receiving Water Name: San Sevaine Chanel
Certifier: Grant Tuttle
Certifier Title: President
Certification Date: 20-DEC-15
Primary Sic: 5093-Scrap and Waste Materials
Secondary Sic: Not reported
Tertiary Sic: Not reported

San Bern. Co. Permit:

Name: TITAN INDUSTRIAL METAL CORP
Address: 14930 VALLEY BLVD
City,State,Zip: FONTANA, CA 92335
Region: SAN BERNARDINO
Facility ID: FA0016739
Owner: Grant Tuttle
Permit Number: PT0035955
Permit Category: APSA 1,320-10,000 GAL FAC CAPACITY
Facility Status: ACTIVE
Expiration Date: 01/31/2022

Name: TITAN INDUSTRIAL METAL CORP
Address: 14930 VALLEY BLVD
City,State,Zip: FONTANA, CA 92335
Region: SAN BERNARDINO
Facility ID: FA0016739
Owner: Grant Tuttle
Permit Number: PT0035953
Permit Category: HAZARDOUS MATERIALS 4-10 CHEMICALS
Facility Status: ACTIVE
Expiration Date: 01/31/2022

Map ID
Direction
Distance
Elevation

MAP FINDINGS

Site

Database(s)

EDR ID Number
EPA ID Number

TITAN INDUSTRIAL METAL CORP (Continued)

S112980121

Constype Residential Ind:	Not reported
Constype Transport Ind:	Not reported
Constype Utility Description:	Not reported
Constype Utility Ind:	Not reported
Constype Water Sewer Ind:	Not reported
Dir Discharge Uswater Ind:	Not reported
Receiving Water Name:	Not reported
Certifier:	Not reported
Certifier Title:	Not reported
Certification Date:	Not reported
Primary Sic:	Not reported
Secondary Sic:	Not reported
Tertiary Sic:	Not reported
NPDES Number:	Not reported
Status:	Not reported
Agency Number:	Not reported
Region:	8
Regulatory Measure ID:	467815
Order Number:	Not reported
Regulatory Measure Type:	Region 8 - Scrap Metal Permit
Place ID:	Not reported
WDID:	8 36MR000062
Program Type:	Not reported
Adoption Date Of Regulatory Measure:	Not reported
Effective Date Of Regulatory Measure:	Not reported
Expiration Date Of Regulatory Measure:	Not reported
Termination Date Of Regulatory Measure:	Not reported
Discharge Name:	Not reported
Discharge Address:	Not reported
Discharge City:	Not reported
Discharge State:	Not reported
Discharge Zip:	Not reported
Received Date:	12/20/2015
Processed Date:	12/30/2015
Status:	Active
Status Date:	12/30/2015
Place Size:	3.28
Place Size Unit:	Acres
Contact:	Grant Tuttle
Contact Title:	Not reported
Contact Phone:	909-355-8811
Contact Phone Ext:	Not reported
Contact Email:	gtuttle@titanindustrialmetal.com
Operator Name:	Titan Industrial Metal Corporation
Operator Address:	10017 Live Oak Avenue
Operator City:	Fontana
Operator State:	California
Operator Zip:	92335
Operator Contact:	Grant Tuttle
Operator Contact Title:	Not reported
Operator Contact Phone:	909-355-8811
Operator Contact Phone Ext:	Not reported
Operator Contact Email:	gtuttle@titanindustrialmetal.com
Operator Type:	Private Business
Developer:	Not reported
Developer Address:	Not reported

Map ID
Direction
Distance
Elevation

MAP FINDINGS

Site

Database(s)

EDR ID Number
EPA ID Number

TITAN INDUSTRIAL METAL CORP (Continued)

S112980121

Order Number:	Not reported
Regulatory Measure Type:	Enrollee
Place ID:	Not reported
WDID:	8 36MR000062
Program Type:	Region 8 - Scrap Metal Permit
Adoption Date Of Regulatory Measure:	Not reported
Effective Date Of Regulatory Measure:	12/30/2015
Expiration Date Of Regulatory Measure:	Not reported
Termination Date Of Regulatory Measure:	Not reported
Discharge Name:	Titan Industrial Metal Corporation
Discharge Address:	10017 Live Oak Avenue
Discharge City:	Fontana
Discharge State:	California
Discharge Zip:	92335
Received Date:	Not reported
Processed Date:	Not reported
Status:	Not reported
Status Date:	Not reported
Place Size:	Not reported
Place Size Unit:	Not reported
Contact:	Not reported
Contact Title:	Not reported
Contact Phone:	Not reported
Contact Phone Ext:	Not reported
Contact Email:	Not reported
Operator Name:	Not reported
Operator Address:	Not reported
Operator City:	Not reported
Operator State:	Not reported
Operator Zip:	Not reported
Operator Contact:	Not reported
Operator Contact Title:	Not reported
Operator Contact Phone:	Not reported
Operator Contact Phone Ext:	Not reported
Operator Contact Email:	Not reported
Operator Type:	Not reported
Developer:	Not reported
Developer Address:	Not reported
Developer City:	Not reported
Developer State:	Not reported
Developer Zip:	Not reported
Developer Contact:	Not reported
Developer Contact Title:	Not reported
Constype Linear Utility Ind:	Not reported
Emergency Phone:	Not reported
Emergency Phone Ext:	Not reported
Constype Above Ground Ind:	Not reported
Constype Below Ground Ind:	Not reported
Constype Cable Line Ind:	Not reported
Constype Comm Line Ind:	Not reported
Constype Commercial Ind:	Not reported
Constype Electrical Line Ind:	Not reported
Constype Gas Line Ind:	Not reported
Constype Industrial Ind:	Not reported
Constype Other Description:	Not reported
Constype Other Ind:	Not reported
Constype Recons Ind:	Not reported

Map ID
Direction
Distance
Elevation

MAP FINDINGS

Site

Database(s)

EDR ID Number
EPA ID Number

TITAN INDUSTRIAL METAL CORP (Continued)

S112980121

Constype Commercial Ind: Not reported
Constype Electrical Line Ind: Not reported
Constype Gas Line Ind: Not reported
Constype Industrial Ind: Not reported
Constype Other Description: Not reported
Constype Other Ind: Not reported
Constype Recons Ind: Not reported
Constype Residential Ind: Not reported
Constype Transport Ind: Not reported
Constype Utility Description: Not reported
Constype Utility Ind: Not reported
Constype Water Sewer Ind: Not reported
Dir Discharge Uswater Ind: N
Receiving Water Name: San Sevaine Chanel
Certifier: Grant Tuttle
Certifier Title: President
Certification Date: 20-DEC-15
Primary Sic: 5093-Scrap and Waste Materials
Secondary Sic: Not reported
Tertiary Sic: Not reported

Name: TITAN INDUSTRIAL METAL CORPORATION
Address: 14930 VALLEY BLVD
City,State,Zip: FONTANA, CA 92335
Facility Status: Not reported
NPDES Number: Not reported
Region: Not reported
Agency Number: Not reported
Regulatory Measure ID: Not reported
Place ID: Not reported
Order Number: Not reported
WDID: 8 36MR000062
Regulatory Measure Type: Region 8 - Scrap Metal Permit
Program Type: Not reported
Adoption Date Of Regulatory Measure: Not reported
Effective Date Of Regulatory Measure: Not reported
Termination Date Of Regulatory Measure: Not reported
Expiration Date Of Regulatory Measure: Not reported
Discharge Address: Not reported
Discharge Name: Not reported
Discharge City: Not reported
Discharge State: Not reported
Discharge Zip: Not reported
Status: Active
Status Date: 12/10/2018
Operator Name: Titan Industrial Metal Corporation
Operator Address: 10017 Live Oak Avenue
Operator City: Fontana
Operator State: California
Operator Zip: 92335

NPDES as of 03/2018:
NPDES Number: Not reported
Status: Active
Agency Number: 0
Region: 8
Regulatory Measure ID: 467815

Map ID
Direction
Distance
Elevation

MAP FINDINGS

Site

Database(s)

EDR ID Number

EPA ID Number

TITAN INDUSTRIAL METAL CORP (Continued)

S112980121

Tertiary Sic:	Not reported
NPDES Number:	Not reported
Status:	Not reported
Agency Number:	Not reported
Region:	8
Regulatory Measure ID:	467815
Order Number:	Not reported
Regulatory Measure Type:	Region 8 - Scrap Metal Permit
Place ID:	Not reported
WDID:	8 36MR000062
Program Type:	Not reported
Adoption Date Of Regulatory Measure:	Not reported
Effective Date Of Regulatory Measure:	Not reported
Expiration Date Of Regulatory Measure:	Not reported
Termination Date Of Regulatory Measure:	Not reported
Discharge Name:	Not reported
Discharge Address:	Not reported
Discharge City:	Not reported
Discharge State:	Not reported
Discharge Zip:	Not reported
Received Date:	12/20/2015
Processed Date:	12/30/2015
Status:	Active
Status Date:	12/30/2015
Place Size:	3.28
Place Size Unit:	Acres
Contact:	Grant Tuttle
Contact Title:	Not reported
Contact Phone:	909-355-8811
Contact Phone Ext:	Not reported
Contact Email:	gtuttle@titanindustrialmetal.com
Operator Name:	Titan Industrial Metal Corporation
Operator Address:	10017 Live Oak Avenue
Operator City:	Fontana
Operator State:	California
Operator Zip:	92335
Operator Contact:	Grant Tuttle
Operator Contact Title:	Not reported
Operator Contact Phone:	909-355-8811
Operator Contact Phone Ext:	Not reported
Operator Contact Email:	gtuttle@titanindustrialmetal.com
Operator Type:	Private Business
Developer:	Not reported
Developer Address:	Not reported
Developer City:	Not reported
Developer State:	California
Developer Zip:	Not reported
Developer Contact:	Not reported
Developer Contact Title:	Not reported
Constype Linear Utility Ind:	Not reported
Emergency Phone:	Not reported
Emergency Phone Ext:	Not reported
Constype Above Ground Ind:	Not reported
Constype Below Ground Ind:	Not reported
Constype Cable Line Ind:	Not reported
Constype Comm Line Ind:	Not reported

Map ID
Direction
Distance
Elevation

MAP FINDINGS

Site

Database(s)

EDR ID Number
EPA ID Number

TITAN INDUSTRIAL METAL CORP (Continued)

S112980121

Discharge State:	California
Discharge Zip:	92335
Received Date:	Not reported
Processed Date:	Not reported
Status:	Not reported
Status Date:	Not reported
Place Size:	Not reported
Place Size Unit:	Not reported
Contact:	Not reported
Contact Title:	Not reported
Contact Phone:	Not reported
Contact Phone Ext:	Not reported
Contact Email:	Not reported
Operator Name:	Not reported
Operator Address:	Not reported
Operator City:	Not reported
Operator State:	Not reported
Operator Zip:	Not reported
Operator Contact:	Not reported
Operator Contact Title:	Not reported
Operator Contact Phone:	Not reported
Operator Contact Phone Ext:	Not reported
Operator Contact Email:	Not reported
Operator Type:	Not reported
Developer:	Not reported
Developer Address:	Not reported
Developer City:	Not reported
Developer State:	Not reported
Developer Zip:	Not reported
Developer Contact:	Not reported
Developer Contact Title:	Not reported
Constype Linear Utility Ind:	Not reported
Emergency Phone:	Not reported
Emergency Phone Ext:	Not reported
Constype Above Ground Ind:	Not reported
Constype Below Ground Ind:	Not reported
Constype Cable Line Ind:	Not reported
Constype Comm Line Ind:	Not reported
Constype Commercial Ind:	Not reported
Constype Electrical Line Ind:	Not reported
Constype Gas Line Ind:	Not reported
Constype Industrial Ind:	Not reported
Constype Other Description:	Not reported
Constype Other Ind:	Not reported
Constype Recons Ind:	Not reported
Constype Residential Ind:	Not reported
Constype Transport Ind:	Not reported
Constype Utility Description:	Not reported
Constype Utility Ind:	Not reported
Constype Water Sewer Ind:	Not reported
Dir Discharge Uswater Ind:	Not reported
Receiving Water Name:	Not reported
Certifier:	Not reported
Certifier Title:	Not reported
Certification Date:	Not reported
Primary Sic:	Not reported
Secondary Sic:	Not reported

Map ID
Direction
Distance
Elevation

MAP FINDINGS

Site

Database(s)

EDR ID Number
EPA ID Number

TITAN INDUSTRIAL METAL CORP (Continued)

S112980121

CERS TANKS:

Name: TITAN INDUSTRIAL METAL CORP
Address: 14930 VALLEY BLVD
City,State,Zip: FONTANA, CA 92335
Site ID: 359112
CERS ID: 10645288
CERS Description: Aboveground Petroleum Storage

NPDES:

Name: TITAN INDUSTRIAL METAL CORPORATION
Address: 14930 VALLEY BLVD
City,State,Zip: FONTANA, CA 92335
Facility Status: Active
NPDES Number: Not reported
Region: 8
Agency Number: 0
Regulatory Measure ID: 467815
Place ID: Not reported
Order Number: Not reported
WDID: 8 36MR000062
Regulatory Measure Type: Enrollee
Program Type: Region 8 - Scrap Metal Permit
Adoption Date Of Regulatory Measure: Not reported
Effective Date Of Regulatory Measure: 12/30/2015
Termination Date Of Regulatory Measure: Not reported
Expiration Date Of Regulatory Measure: Not reported
Discharge Address: 10017 Live Oak Avenue
Discharge Name: Titan Industrial Metal Corporation
Discharge City: Fontana
Discharge State: California
Discharge Zip: 92335
Status: Not reported
Status Date: Not reported
Operator Name: Not reported
Operator Address: Not reported
Operator City: Not reported
Operator State: Not reported
Operator Zip: Not reported

NPDES as of 03/2018:

NPDES Number: Not reported
Status: Active
Agency Number: 0
Region: 8
Regulatory Measure ID: 467815
Order Number: Not reported
Regulatory Measure Type: Enrollee
Place ID: Not reported
WDID: 8 36MR000062
Program Type: Region 8 - Scrap Metal Permit
Adoption Date Of Regulatory Measure: Not reported
Effective Date Of Regulatory Measure: 12/30/2015
Expiration Date Of Regulatory Measure: Not reported
Termination Date Of Regulatory Measure: Not reported
Discharge Name: Titan Industrial Metal Corporation
Discharge Address: 10017 Live Oak Avenue
Discharge City: Fontana

Map ID
Direction
Distance
Elevation

MAP FINDINGS

Site

Database(s)

EDR ID Number
EPA ID Number

TITAN CONSOLIDATED INDUSTRIES INC (Continued)

1018273558

Evaluation Action Summary:

Evaluations:

No Evaluations Found

B7

**TITAN CONSOLIDATED INDUSTRIES INC
14930 VALLEY BLVD
FONTANA, CA 92335**

ECHO

**1024630037
N/A**

**< 1/8
1 ft.**

Site 2 of 18 in cluster B

**Relative:
Lower**

**Actual:
1062 ft.**

ECHO:

Envid:

1024630037

Registry ID:

110070418424

DFR URL:

<http://echo.epa.gov/detailed-facility-report?fid=110070418424>

Name:

TITAN CONSOLIDATED INDUSTRIES INC

Address:

14930 VALLEY BLVD

City,State,Zip:

FONTANA, CA 92335

B8

**TITAN INDUSTRIAL METAL CORP
14930 VALLEY BLVD
FONTANA, CA 92335**

HAULERS

S112980121

CERS HAZ WASTE

N/A

CERS TANKS

NPDES

San Bern. Co. Permit

CIWQS

CERS

**Relative:
Lower**

**Actual:
1062 ft.**

HAULERS:

Name:

TITAN INDUSTRIAL METAL CORPORATION

Address:

14930 VALLEY BLVD

City,State,Zip:

FONTANA, CA 92335

Facility ID:

1834026

Facility Phone:

(909) 355-8811

Business Email Address:

kdowden@titanindustrialmetal.com

Contact Person:

Karyn Dowden

Mailing Address:

10017 Live Oak Ave

Mailing City:

Fontana

Mailing State:

CA

Mailing Zip:

92335

Mailing County:

Not reported

Mailing Phone:

(909) 355-8811

Current Status:

Active Business

Current Hauler Status:

Hauler - Registered

Accepting Tires From Public:

No

Regulatory Status Last Changed:

8/27/2015

Business Types:

Other: Manufacturing

CERS HAZ WASTE:

Name:

TITAN INDUSTRIAL METAL CORP

Address:

14930 VALLEY BLVD

City,State,Zip:

FONTANA, CA 92335

Site ID:

359112

CERS ID:

10645288

CERS Description:

Hazardous Waste Generator

Map ID
Direction
Distance
Elevation

MAP FINDINGS

Site

Database(s)

EDR ID Number
EPA ID Number

TITAN CONSOLIDATED INDUSTRIES INC (Continued)

1018273558

Recognized Trader-Importer:	No
Recognized Trader-Exporter:	No
Importer of Spent Lead Acid Batteries:	No
Exporter of Spent Lead Acid Batteries:	No
Recycler Activity Without Storage:	Not reported
Manifest Broker:	Not reported
Sub-Part P Indicator:	No

Handler - Owner Operator:

Owner/Operator Indicator:	Owner
Owner/Operator Name:	GRANT TUTTLE
Legal Status:	Private
Date Became Current:	20150601
Date Ended Current:	Not reported
Owner/Operator Address:	10017 LIVE OAK AVE
Owner/Operator City,State,Zip:	FONTANA, CA 92335
Owner/Operator Telephone:	909-355-8811
Owner/Operator Telephone Ext:	Not reported
Owner/Operator Fax:	Not reported
Owner/Operator Email:	Not reported
Owner/Operator Indicator:	Operator
Owner/Operator Name:	TITAN CONSOLIDATED INDUSTRIES INC
Legal Status:	Private
Date Became Current:	20150601
Date Ended Current:	Not reported
Owner/Operator Address:	Not reported
Owner/Operator City,State,Zip:	Not reported
Owner/Operator Telephone:	Not reported
Owner/Operator Telephone Ext:	Not reported
Owner/Operator Fax:	Not reported
Owner/Operator Email:	Not reported

Historic Generators:

Receive Date:	20151112
Handler Name:	TITAN CONSOLIDATED INDUSTRIES INC
Federal Waste Generator Description:	Not a generator, verified
State District Owner:	Not reported
Large Quantity Handler of Universal Waste:	No
Recognized Trader Importer:	No
Recognized Trader Exporter:	No
Spent Lead Acid Battery Importer:	No
Spent Lead Acid Battery Exporter:	No
Current Record:	Yes
Non Storage Recycler Activity:	Not reported
Electronic Manifest Broker:	Not reported

List of NAICS Codes and Descriptions:

NAICS Code:	541620
NAICS Description:	ENVIRONMENTAL CONSULTING SERVICES

Facility Has Received Notices of Violations:

Violations:	No Violations Found
-------------	---------------------

Map ID
Direction
Distance
Elevation

MAP FINDINGS

Site

Database(s)

EDR ID Number
EPA ID Number

TITAN CONSOLIDATED INDUSTRIES INC (Continued)

1018273558

Active Site Indicator:	Handler Activities
State District Owner:	Not reported
State District:	Not reported
Mailing Address:	LIVE OAK AVE
Mailing City,State,Zip:	FONTANA, CA 92335
Owner Name:	GRANT TUTTLE
Owner Type:	Private
Operator Name:	TITAN CONSOLIDATED INDUSTRIES INC
Operator Type:	Private
Short-Term Generator Activity:	No
Importer Activity:	No
Mixed Waste Generator:	No
Transporter Activity:	Yes
Transfer Facility Activity:	No
Recycler Activity with Storage:	No
Small Quantity On-Site Burner Exemption:	No
Smelting Melting and Refining Furnace Exemption:	No
Underground Injection Control:	No
Off-Site Waste Receipt:	No
Universal Waste Indicator:	No
Universal Waste Destination Facility:	No
Federal Universal Waste:	No
Active Site Fed-Reg Treatment Storage and Disposal Facility:	Not reported
Active Site Converter Treatment storage and Disposal Facility:	Not reported
Active Site State-Reg Treatment Storage and Disposal Facility:	Not reported
Active Site State-Reg Handler:	---
Federal Facility Indicator:	Not reported
Hazardous Secondary Material Indicator:	NN
Sub-Part K Indicator:	Not reported
Commercial TSD Indicator:	No
Treatment Storage and Disposal Type:	Not reported
2018 GPRA Permit Baseline:	Not on the Baseline
2018 GPRA Renewals Baseline:	Not on the Baseline
Permit Renewals Workload Universe:	Not reported
Permit Workload Universe:	Not reported
Permit Progress Universe:	Not reported
Post-Closure Workload Universe:	Not reported
Closure Workload Universe:	Not reported
202 GPRA Corrective Action Baseline:	No
Corrective Action Workload Universe:	No
Subject to Corrective Action Universe:	No
Non-TSDFs Where RCRA CA has Been Imposed Universe:	No
TSDFs Potentially Subject to CA Under 3004 (u)/(v) Universe:	No
TSDFs Only Subject to CA under Discretionary Auth Universe:	No
Corrective Action Priority Ranking:	No NCAPS ranking
Environmental Control Indicator:	No
Institutional Control Indicator:	No
Human Exposure Controls Indicator:	N/A
Groundwater Controls Indicator:	N/A
Operating TSDF Universe:	Not reported
Full Enforcement Universe:	Not reported
Significant Non-Complier Universe:	No
Unaddressed Significant Non-Complier Universe:	No
Addressed Significant Non-Complier Universe:	No
Significant Non-Complier With a Compliance Schedule Universe:	No
Financial Assurance Required:	Not reported
Handler Date of Last Change:	20161228

Map ID
Direction
Distance
Elevation

MAP FINDINGS

Site

Database(s)

EDR ID Number

EPA ID Number

(Continued)

2016147111

Duration Unit: Not reported
Release Rate Unit: Not reported
Release Rate Rate: Not reported
Passengers Transferred: NO

Calls:

NRC Report #: 1147111
Site ID: 20161147111
Date Time Received: 2016-05-06 14:18:28
Date Time Complete: 2016-05-06 14:27:01
Call Type: INC
Responsible Company: TIM CORP
Responsible Org Type: PRIVATE ENTERPRISE
Responsible City: FONTANA
Responsible State: CA
Responsible Zip: Not reported
On Behalf: Not reported
Source: TELEPHONE

Material Involved:

NRC Report #: 1147111
Chris Code: UNK
Case Number: 000000-00-0
UN Number: Not reported
Amount of Material: 0
Unit of Measure: UNKNOWN AMOUNT
Name of Material: UNKNOWN MATERIAL
If Reached Water: NO
Amount in Water: Not reported
Unit of Measure Reach Water: Not reported

B6

TITAN CONSOLIDATED INDUSTRIES INC
14930 VALLEY BLVD
FONTANA, CA 92335

RCRA NonGen / NLR

1018273558
CAR000256818

< 1/8
1 ft.

Site 1 of 18 in cluster B

Relative:

Lower

Actual:

1062 ft.

RCRA NonGen / NLR:

Date Form Received by Agency: 20151112
Handler Name: TITAN CONSOLIDATED INDUSTRIES INC
Handler Address: 14930 VALLEY BLVD
Handler City,State,Zip: FONTANA, CA 92335
EPA ID: CAR000256818
Contact Name: WADE RIDDERING
Contact Address: LIVE OAK AVE
Contact City,State,Zip: FONTANA, CA 92335
Contact Telephone: 909-355-8811
Contact Fax: Not reported
Contact Email: ENVIRO@TITANINDUSTRIALMETAL.COM
Contact Title: REPA
EPA Region: 09
Land Type: Private
Federal Waste Generator Description: Not a generator, verified
Non-Notifier: Not reported
Biennial Report Cycle: Not reported
Accessibility: Not reported

Map ID
Direction
Distance
Elevation

MAP FINDINGS

Site

Database(s)

EDR ID Number
EPA ID Number

(Continued)

2016147111

Waterway Closed:	N
Waterway Desc:	Not reported
Waterway Closure Time:	Not reported
Road Closed:	N
Road Desc:	Not reported
Road Closure Time:	Not reported
Closure Direction:	Not reported
Major Artery:	N
Track Closed:	N
Track Desc:	Not reported
Track Closure Time:	Not reported
Media Interest:	NONE
Medium Desc:	AIR
Additional Medium Info:	ATMOSPHERE
Body of Water:	Not reported
Tributary of:	Not reported
Release Secured:	U
Estimated Duration of Release:	Not reported
Release rate:	Not reported
Desc Remedial Action:	NONE TAKEN. THE COMPANY WAS CONTACTED BUT NO ACTIONS WERE TAKEN.
State Agency on Scene:	Not reported
State Agency Report Number:	Not reported
Other Agency Notified:	Not reported
Weather Conditions:	OVERCAST
Air Temperature:	60
Wind Speed:	Not reported
Wind Direction:	Not reported
Water Supply Contaminated:	U
Sheen Size:	Not reported
Sheen Color:	Not reported
Direction of Sheen Travel:	Not reported
Sheen Odor Description:	Not reported
Wave Condition:	Not reported
Current Speed:	Not reported
Current Direction:	Not reported
Water Temperature:	Not reported
Track Close Dir:	Not reported
Empl Fatality:	Not reported
Pass Fatality:	Not reported
Community Impact:	Not reported
Wind Speed Unit:	Not reported
Employee Injuries:	Not reported
Passenger Injuries:	Not reported
Occupant Fatality:	Not reported
Current Speed Unit:	Not reported
Road Closure Units:	Not reported
Track Closure Units:	Not reported
Sheen Size Units:	Not reported
Additional Info:	Not reported
State Agency Notified:	Not reported
Federal Agency Notified:	Not reported
nearest River Mile Marker:	Not reported
Sheen Size Length:	Not reported
Sheen Size Length Units:	Not reported
Sheen Size Width:	Not reported
Sheen Size Width Units:	Not reported
Offshore:	N

Map ID
Direction
Distance
Elevation

MAP FINDINGS

Site

Database(s)

EDR ID Number
EPA ID Number

(Continued)

2016147111

Location Area ID:	Not reported
Location Block ID:	Not reported
OCSG Number:	Not reported
OCSP Number:	Not reported
State Lease Number:	Not reported
Pier Dock Number:	Not reported
Berth Slip Number:	Not reported
Continuous Release Type:	Not reported
Initial Continuous Release No:	Not reported
Continuous Release Permit:	Not reported
Allision:	U
Type of Structure:	Not reported
Structure Name:	Not reported
Structure Operational:	U
Airbag Deployed:	U
Date Tiem Normal Service:	Not reported
Service Disruption Time:	Not reported
Service Disruption Units:	Not reported
Transit Bus Flag:	Not reported
CR Begin Date:	Not reported
CR End Date:	Not reported
CR Change Date:	Not reported
FBI Contact:	Not reported
FBI Contact Date Time:	Not reported
Sub Part C Testing Req:	XXX
Conductor Testing:	Not reported
Engineer Testing:	Not reported
Trainman Testing:	Not reported
Yard Foreman Testing:	Not reported
RCL Operator Testing:	Not reported
Brakeman Testing:	Not reported
Train Dispatcher Testing:	Not reported
Signalman Testing:	Not reported
Other Employee Testing:	Not reported
Unknown Testing:	Not reported
Passenger Handling:	Not reported
Passenger Route:	XXX
Passenger Delay:	XXX

Incident Details:

NRC Report #:	1147111
Fire Involved:	N
Fire Extinguished:	U
Any Evacuations:	N
Number Evacuated:	Not reported
Who Evacuated:	Not reported
Radius of Evacuation:	Not reported
Any Injuries:	N
Number Injured:	Not reported
Number Hospitalized:	Not reported
Any Fatalities:	N
Number Fatalities:	Not reported
Any Damages:	N
Damage Amount:	Not reported
Air Corridor Closed:	N
Air Corridor Desc:	Not reported
Air Closure Time:	Not reported

Map ID
Direction
Distance
Elevation

MAP FINDINGS

Site

Database(s)

EDR ID Number
EPA ID Number

(Continued)

2016147111

Lat Min: Not reported
Lat Sec: Not reported
Lat Quad: Not reported
Long Deg: Not reported
Long Min: Not reported
Long Sec: Not reported
Long Quad: Not reported
Location Section: Not reported
Location Township: Not reported
Location range: Not reported
Potential Range: N

Incidents:

NRC Report #: 1147111
Aircraft Type: Not reported
Aircraft Model: Not reported
Aircraft ID: Not reported
Aircraft Fuel Capacity: Not reported
Aircraft Fuel Capacity Units: Not reported
Aircraft Fuel on Board: Not reported
Aircraft Fuel on Board Units: Not reported
Aircraft Spot Number: Not reported
Aircraft Hanger: Not reported
Aircraft Runway Number: Not reported
Road Mile Marker: Not reported
Building ID: Not reported
Type of Fixed Object: OTHER
Power Generating Facility: U
Generating Capacity: Not reported
Type of Fuel: Not reported
NPDES: Not reported
NPDES Compliance: U
Pipeline Type: Not reported
DOT Regulated: U
Pipeline Above Ground: ABOVE
Exposed Underwater: N
Pipeline Covered: U
Railroad Hotline: Not reported
Grade Crossing: U
Location Subdivision: Not reported
Railroad Milepost: Not reported
Type Vehicle Involved: Not reported
Crossing Device Type: Not reported
Device Operational: U
DOT Crossing Number: Not reported
Brake Failure: U
Description of Tank: Not reported
Tank Above Ground: ABOVE
Transportable Container: U
Tank Regulated: U
Tank Regulated By: Not reported
Tank ID: Not reported
Capacity of Tank: Not reported
Capacity of Tank Units: Not reported
Actual Amount: Not reported
Actual Amount Units: Not reported
Platform Rig Name: Not reported
Platform Letter: Not reported

Map ID
Direction
Distance
Elevation

MAP FINDINGS

Site

Database(s)

EDR ID Number
EPA ID Number

(Continued)

S118739105

Admin Agency:	San Bernardino County Fire Department
Amount:	Not reported
Contained:	Unknown
Site Type:	Not reported
E Date:	Not reported
Substance:	Unknown Material
Quantity Released:	Unk
Unknown:	Not reported
Substance #2:	Not reported
Substance #3:	Not reported
Evacuations:	Not reported
Number of Injuries:	Not reported
Number of Fatalities:	Not reported
#1 Pipeline:	No
#2 Pipeline:	No
#3 Pipeline:	No
#1 Vessel >= 300 Tons:	No
#2 Vessel >= 300 Tons:	No
#3 Vessel >= 300 Tons:	No
Evacs:	No
Injuries:	No
Fatals:	No
Comments:	Not reported
Description:	**ON GOING RELEASE** PER NRC REPORT: CALLER IS REPORTING A NEARBY COMPANY IS BURNING VARIOUS TANKS AND THE SMOKE IS BEING BLOWN INTO A RESIDENTIAL AREA. THIS HAS BEEN GOING ON FOR SEVERAL MONTHS. THEY ARE BURNING THEM TO CUT THEM INTO SMALLER PIECES. REM

A5

< 1/8
1 ft.

10011 LIVE OAK AVE
FONTANA, CA

Site 5 of 5 in cluster A

ERNS 2016147111
N/A

Relative:
Higher

Actual:
1068 ft.

Incident Commons:	1147111
NRC Report #:	
Description of Incident:	CALLER IS REPORTING A NEARBY COMPANY IS BURNING VARIOUS TANKS AND THE SMOKE IS BEING BLOWN INTO A RESIDENTIAL AREA. THIS HAS BEEN GOING ON FOR SEVERAL MONTHS. THEY ARE BURNING THEM TO CUT THEM INTO SMALLER PIECES.
Type of Incident:	FIXED
Incident Cause:	OTHER
Incident Date Time:	2016-05-06 09:00:00
Incident DTG:	OCCURRED
Incident Location:	Not reported
Location Address:	10011 LIVE OAK AVE
Location Street 1:	RECYCLING FACILITY
Location Street 2:	Not reported
Location Nearest City:	FONTANA
Location State:	CA
Location County:	SAN BERNARDINO
Location Zip:	Not reported
Distance From City:	Not reported
Distance Units:	Not reported
Direction From City:	Not reported
Lat Deg:	Not reported

Map ID
Direction
Distance
Elevation

MAP FINDINGS

Site

Database(s)

EDR ID Number
EPA ID Number

TITAN INDUSTRIAL METAL (Continued)

1026391405

[Click this hyperlink](#) while viewing on your computer to access additional FINDS: detail in the EDR Site Report.

A4

< 1/8
1 ft.

10011 LIVE OAK AVE
FONTANA, CA

Site 4 of 5 in cluster A

CHMIRS S118739105
N/A

Relative:
Higher
Actual:
1068 ft.

CHMIRS:
Name: Not reported
Address: 10011 LIVE OAK AVE
City,State,Zip: FONTANA, CA
OES Incident Number: 16-2700
OES notification: 05/06/2016
OES Date: Not reported
OES Time: Not reported
Date Completed: Not reported
Property Use: Not reported
Agency Id Number: Not reported
Agency Incident Number: Not reported
Time Notified: Not reported
Time Completed: Not reported
Surrounding Area: Not reported
Estimated Temperature: Not reported
Property Management: Not reported
More Than Two Substances Involved?: Not reported
Resp Agency Personnel # Of Decontaminated: Not reported
Responding Agency Personnel # Of Injuries: Not reported
Responding Agency Personnel # Of Fatalities: Not reported
Others Number Of Decontaminated: Not reported
Others Number Of Injuries: Not reported
Others Number Of Fatalities: Not reported
Vehicle Make/year: Not reported
Vehicle License Number: Not reported
Vehicle State: Not reported
Vehicle Id Number: Not reported
CA DOT PUC/ICC Number: Not reported
Company Name: Not reported
Reporting Officer Name/ID: Not reported
Report Date: Not reported
Facility Telephone: Not reported
Waterway Involved: No
Waterway: Not reported
Spill Site: Other
Cleanup By: Unrecoverable
Containment: Not reported
What Happened: Not reported
Type: Not reported
Measure: Not reported
Other: Not reported
Type: OTHER
Measure: Unknown
Other: Smoke
Date/Time: 900
Year: 2016
Agency: NRC
Incident Date: 05/06/2016

Map ID
Direction
Distance
Elevation

MAP FINDINGS

Site

Database(s)

EDR ID Number
EPA ID Number

A1
Target
Property **BOB RIOS**
10017 LIVE OAK AVENUE
FONTANA, CA 92335

HAULERS **S125472423**
N/A

Site 1 of 5 in cluster A

Actual:
1068 ft.

HAULERS:
Name: BOB RIOS
Address: 10017 LIVE OAK AVENUE
City,State,Zip: FONTANA, CA 92335
Facility ID: 1946271
Facility Phone: Not reported
Business Email Address: kdowden@titanindustrialmetal.com
Contact Person: Karyn Dowden
Mailing Address: 10017 Live Oak Ave
Mailing City: Fontana
Mailing State: CA
Mailing Zip: 92335
Mailing County: Not reported
Mailing Phone: (909) 355-8811
Current Status: Active Business
Current Hauler Status: Hauler - Registered
Accepting Tires From Public: No
Regulatory Status Last Changed: 10/29/2019
Business Types: Other: Metal

A2
Target
Property **10017 LIVE OAK ST**
FONTANA, CA 92335

CDL **S107526704**
N/A

Site 2 of 5 in cluster A

Actual:
1068 ft.

CDL:
Name: Not reported
Address: 10017 LIVE OAK ST
City,State,Zip: FONTANA, CA 92335
Facility ID: 1998-10-141
Date: 10/30/1998
Labtype: Illegal Drug lab
Lab Type: Illegal Drug Lab (L) - location where an illegal drug lab was operated or drug lab equipment and/or materials were stored.

A3
Target
Property **TITAN INDUSTRIAL METAL**
10017 LIVE OAK AVE
FONTANA, CA 92335

FINDS **1026391405**
N/A

Site 3 of 5 in cluster A

Actual:
1068 ft.

FINDS:
Registry ID: 110070690326

Click Here:

Environmental Interest/Information System:

US EPA TRIS (Toxics Release Inventory System) contains information from facilities on the amounts of over 300 listed toxic chemicals that these facilities release directly to air, water, land, or that are transported off-site.

MAP FINDINGS SUMMARY

<u>Database</u>	<u>Search Distance (Miles)</u>	<u>Target Property</u>	<u>< 1/8</u>	<u>1/8 - 1/4</u>	<u>1/4 - 1/2</u>	<u>1/2 - 1</u>	<u>> 1</u>	<u>Total Plotted</u>
-----------------	--	----------------------------	-----------------	------------------	------------------	----------------	---------------	--------------------------

NOTES:

TP = Target Property

NR = Not Requested at this Search Distance

Sites may be listed in more than one database

MAP FINDINGS SUMMARY

Database	Search Distance (Miles)	Target Property	< 1/8	1/8 - 1/4	1/4 - 1/2	1/2 - 1	> 1	Total Plotted
DRYCLEANERS	0.250		0	0	NR	NR	NR	0
EMI	0.001		0	NR	NR	NR	NR	0
ENF	0.001		0	NR	NR	NR	NR	0
Financial Assurance	0.001		0	NR	NR	NR	NR	0
HAZNET	0.001		3	NR	NR	NR	NR	3
ICE	0.001		0	NR	NR	NR	NR	0
HIST CORTESE	0.500		0	0	1	NR	NR	1
HWP	1.000		0	0	0	1	NR	1
HWT	0.250		1	0	NR	NR	NR	1
MINES	0.250		0	0	NR	NR	NR	0
MWMP	0.250		0	0	NR	NR	NR	0
NPDES	0.001		1	NR	NR	NR	NR	1
San Bern. Co. Permit	0.250		16	8	NR	NR	NR	24
PEST LIC	0.001		0	NR	NR	NR	NR	0
PROC	0.500		0	0	0	NR	NR	0
Notify 65	1.000		0	0	0	0	NR	0
UIC	0.001		0	NR	NR	NR	NR	0
UIC GEO	0.001		0	NR	NR	NR	NR	0
WASTEWATER PITS	0.500		0	0	0	NR	NR	0
WDS	0.001		0	NR	NR	NR	NR	0
WIP	0.250		0	0	NR	NR	NR	0
MILITARY PRIV SITES	0.001		0	NR	NR	NR	NR	0
PROJECT	0.001		0	NR	NR	NR	NR	0
WDR	0.001		0	NR	NR	NR	NR	0
CIWQS	0.001		2	NR	NR	NR	NR	2
CERS	0.001		1	NR	NR	NR	NR	1
NON-CASE INFO	0.001		0	NR	NR	NR	NR	0
OTHER OIL GAS	0.001		0	NR	NR	NR	NR	0
PROD WATER PONDS	0.001		0	NR	NR	NR	NR	0
SAMPLING POINT	0.001		0	NR	NR	NR	NR	0
WELL STIM PROJ	0.001		0	NR	NR	NR	NR	0
MINES MRDS	0.001		0	NR	NR	NR	NR	0
HWTS	TP		NR	NR	NR	NR	NR	0

EDR HIGH RISK HISTORICAL RECORDS

EDR Exclusive Records

EDR MGP	1.000		0	0	0	0	NR	0
EDR Hist Auto	0.125		1	NR	NR	NR	NR	1
EDR Hist Cleaner	0.125		0	NR	NR	NR	NR	0

EDR RECOVERED GOVERNMENT ARCHIVES

Exclusive Recovered Govt. Archives

RGA LF	0.001		0	NR	NR	NR	NR	0
RGA LUST	0.001		0	NR	NR	NR	NR	0

- Totals --		3	82	29	8	10	0	132
-------------	--	---	----	----	---	----	---	-----

MAP FINDINGS SUMMARY

Database	Search Distance (Miles)	Target Property	< 1/8	1/8 - 1/4	1/4 - 1/2	1/2 - 1	> 1	Total Plotted
LIENS 2	0.001		0	NR	NR	NR	NR	0
DEED	0.500		0	0	0	NR	NR	0
Records of Emergency Release Reports								
HMIRS	0.001		0	NR	NR	NR	NR	0
CHMIRS	0.001		1	NR	NR	NR	NR	1
LDS	0.001		0	NR	NR	NR	NR	0
MCS	0.001		0	NR	NR	NR	NR	0
SPILLS 90	0.001		0	NR	NR	NR	NR	0
Other Ascertainable Records								
RCRA NonGen / NLR	0.250		26	16	NR	NR	NR	42
FUDS	1.000		0	0	0	0	NR	0
DOD	1.000		0	0	0	0	NR	0
SCRD DRYCLEANERS	0.500		0	0	0	NR	NR	0
US FIN ASSUR	0.001		0	NR	NR	NR	NR	0
EPA WATCH LIST	0.001		0	NR	NR	NR	NR	0
2020 COR ACTION	0.250		0	0	NR	NR	NR	0
TSCA	0.001		0	NR	NR	NR	NR	0
TRIS	0.001		0	NR	NR	NR	NR	0
SSTS	0.001		0	NR	NR	NR	NR	0
ROD	1.000		0	0	0	0	NR	0
RMP	0.001		0	NR	NR	NR	NR	0
RAATS	0.001		0	NR	NR	NR	NR	0
PRP	0.001		0	NR	NR	NR	NR	0
PADS	0.001		0	NR	NR	NR	NR	0
ICIS	0.001		0	NR	NR	NR	NR	0
FTTS	0.001		0	NR	NR	NR	NR	0
MLTS	0.001		0	NR	NR	NR	NR	0
COAL ASH DOE	0.001		0	NR	NR	NR	NR	0
COAL ASH EPA	0.500		0	0	0	NR	NR	0
PCB TRANSFORMER	0.001		0	NR	NR	NR	NR	0
RADINFO	0.001		0	NR	NR	NR	NR	0
HIST FTTS	0.001		0	NR	NR	NR	NR	0
DOT OPS	0.001		0	NR	NR	NR	NR	0
CONSENT	1.000		0	0	0	1	NR	1
INDIAN RESERV	1.000		0	0	0	0	NR	0
FUSRAP	1.000		0	0	0	0	NR	0
UMTRA	0.500		0	0	0	NR	NR	0
LEAD SMELTERS	0.001		0	NR	NR	NR	NR	0
US AIRS	0.001		0	NR	NR	NR	NR	0
US MINES	0.250		0	0	NR	NR	NR	0
ABANDONED MINES	0.250		0	0	NR	NR	NR	0
FINDS	0.001	1	1	NR	NR	NR	NR	2
DOCKET HWC	0.001		0	NR	NR	NR	NR	0
UXO	1.000		0	0	0	0	NR	0
ECHO	0.001		1	NR	NR	NR	NR	1
FUELS PROGRAM	0.250		0	0	NR	NR	NR	0
CA BOND EXP. PLAN	1.000		0	0	0	1	NR	1
Cortese	0.500		0	0	3	NR	NR	3
CUPA Listings	0.250		0	0	NR	NR	NR	0

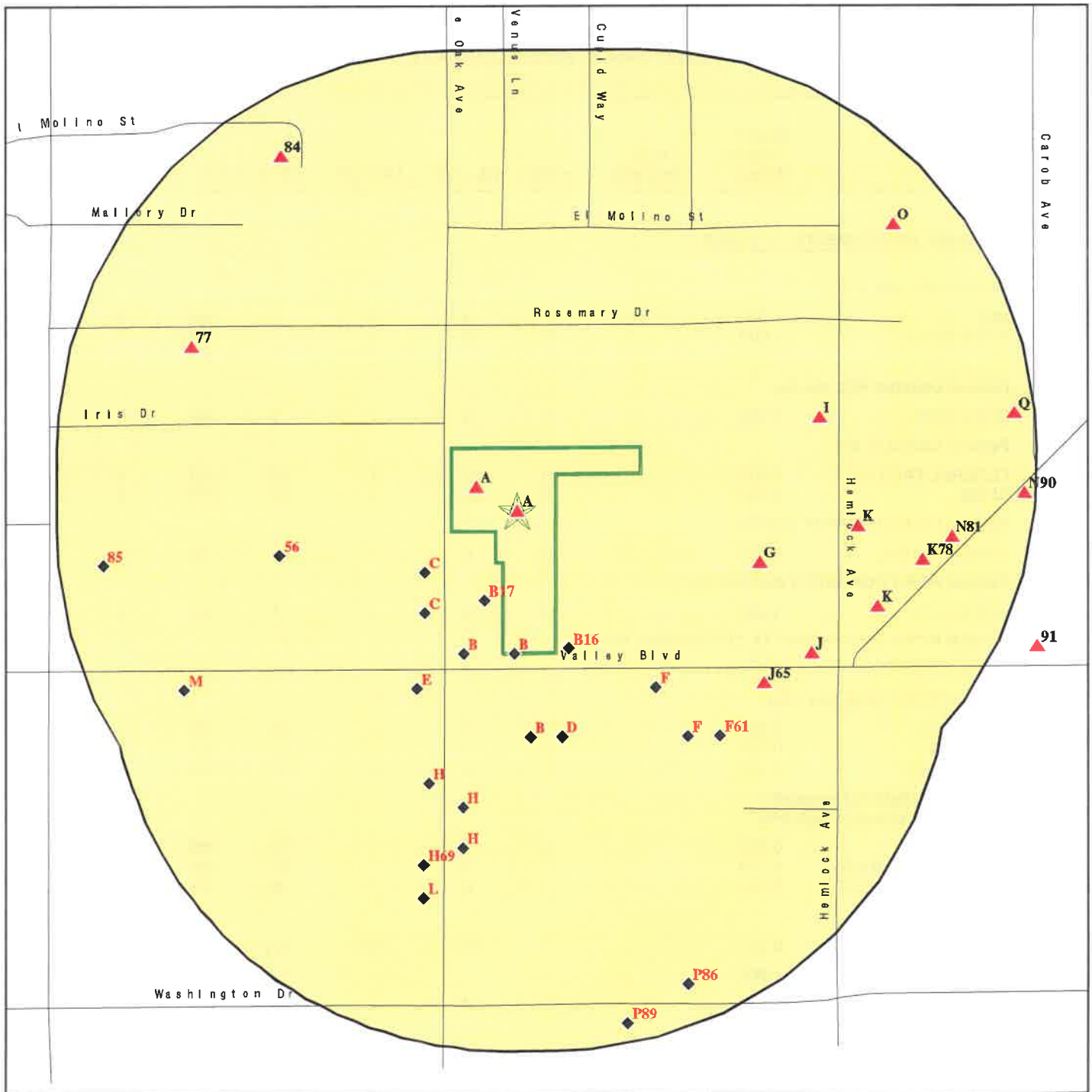
MAP FINDINGS SUMMARY

Database	Search Distance (Miles)	Target Property	< 1/8	1/8 - 1/4	1/4 - 1/2	1/2 - 1	> 1	Total Plotted
INDIAN LUST	0.500		0	0	0	NR	NR	0
CPS-SLIC	0.500		0	0	0	NR	NR	0
State and tribal registered storage tank lists								
FEMA UST	0.250		0	0	NR	NR	NR	0
UST	0.250		2	0	NR	NR	NR	2
AST	0.250		1	0	NR	NR	NR	1
INDIAN UST	0.250		0	0	NR	NR	NR	0
State and tribal voluntary cleanup sites								
INDIAN VCP	0.500		0	0	0	NR	NR	0
VCP	0.500		0	0	0	NR	NR	0
State and tribal Brownfields sites								
BROWNFIELDS	0.500		0	0	0	NR	NR	0
ADDITIONAL ENVIRONMENTAL RECORDS								
Local Brownfield lists								
US BROWNFIELDS	0.500		0	0	0	NR	NR	0
Local Lists of Landfill / Solid Waste Disposal Sites								
WMUDS/SWAT	0.500		0	0	0	NR	NR	0
SWRCY	0.500		1	0	0	NR	NR	1
HAULERS	0.001	1	1	NR	NR	NR	NR	2
INDIAN ODI	0.500		0	0	0	NR	NR	0
ODI	0.500		0	0	0	NR	NR	0
DEBRIS REGION 9	0.500		0	0	0	NR	NR	0
IHS OPEN DUMPS	0.500		0	0	0	NR	NR	0
Local Lists of Hazardous waste / Contaminated Sites								
US HIST CDL	0.001		0	NR	NR	NR	NR	0
HIST Cal-Sites	1.000		0	0	0	4	NR	4
SCH	0.250		0	0	NR	NR	NR	0
CDL	0.001	1	0	NR	NR	NR	NR	1
Toxic Pits	1.000		0	0	0	0	NR	0
CERS HAZ WASTE	0.250		6	1	NR	NR	NR	7
US CDL	0.001		0	NR	NR	NR	NR	0
AQUEOUS FOAM	TP		NR	NR	NR	NR	NR	0
PFAS	0.500		0	0	0	NR	NR	0
Local Lists of Registered Storage Tanks								
SWEEPS UST	0.250		2	1	NR	NR	NR	3
HIST UST	0.250		2	1	NR	NR	NR	3
CERS TANKS	0.250		4	0	NR	NR	NR	4
CA FID UST	0.250		2	1	NR	NR	NR	3
Local Land Records								
LIENS	0.001		0	NR	NR	NR	NR	0

MAP FINDINGS SUMMARY

Database	Search Distance (Miles)	Target Property	< 1/8	1/8 - 1/4	1/4 - 1/2	1/2 - 1	> 1	Total Plotted
<u>STANDARD ENVIRONMENTAL RECORDS</u>								
<i>Federal NPL site list</i>								
NPL	1.000		0	0	0	0	NR	0
Proposed NPL	1.000		0	0	0	0	NR	0
NPL LIENS	1.000		0	0	0	0	NR	0
<i>Federal Delisted NPL site list</i>								
Delisted NPL	1.000		0	0	0	0	NR	0
<i>Federal CERCLIS list</i>								
FEDERAL FACILITY	0.500		0	0	0	NR	NR	0
SEMS	0.500		0	0	0	NR	NR	0
<i>Federal CERCLIS NFRAP site list</i>								
SEMS-ARCHIVE	0.500		0	0	0	NR	NR	0
<i>Federal RCRA CORRACTS facilities list</i>								
CORRACTS	1.000		0	0	0	1	NR	1
<i>Federal RCRA non-CORRACTS TSD facilities list</i>								
RCRA-TSDF	0.500		0	0	0	NR	NR	0
<i>Federal RCRA generators list</i>								
RCRA-LQG	0.250		0	0	NR	NR	NR	0
RCRA-SQG	0.250		6	1	NR	NR	NR	7
RCRA-VSQG	0.250		0	0	NR	NR	NR	0
<i>Federal institutional controls / engineering controls registries</i>								
LUCIS	0.500		0	0	0	NR	NR	0
US ENG CONTROLS	0.500		0	0	0	NR	NR	0
US INST CONTROLS	0.500		0	0	0	NR	NR	0
<i>Federal ERNS list</i>								
ERNS	0.001		1	NR	NR	NR	NR	1
<i>State- and tribal - equivalent NPL</i>								
RESPONSE	1.000		0	0	0	0	NR	0
<i>State- and tribal - equivalent CERCLIS</i>								
ENVIROSTOR	1.000		0	0	0	2	NR	2
<i>State and tribal landfill and/or solid waste disposal site lists</i>								
SWF/LF	0.500		0	0	0	NR	NR	0
<i>State and tribal leaking storage tank lists</i>								
LUST	0.500		0	0	4	NR	NR	4

DETAIL MAP - 6744095.2S



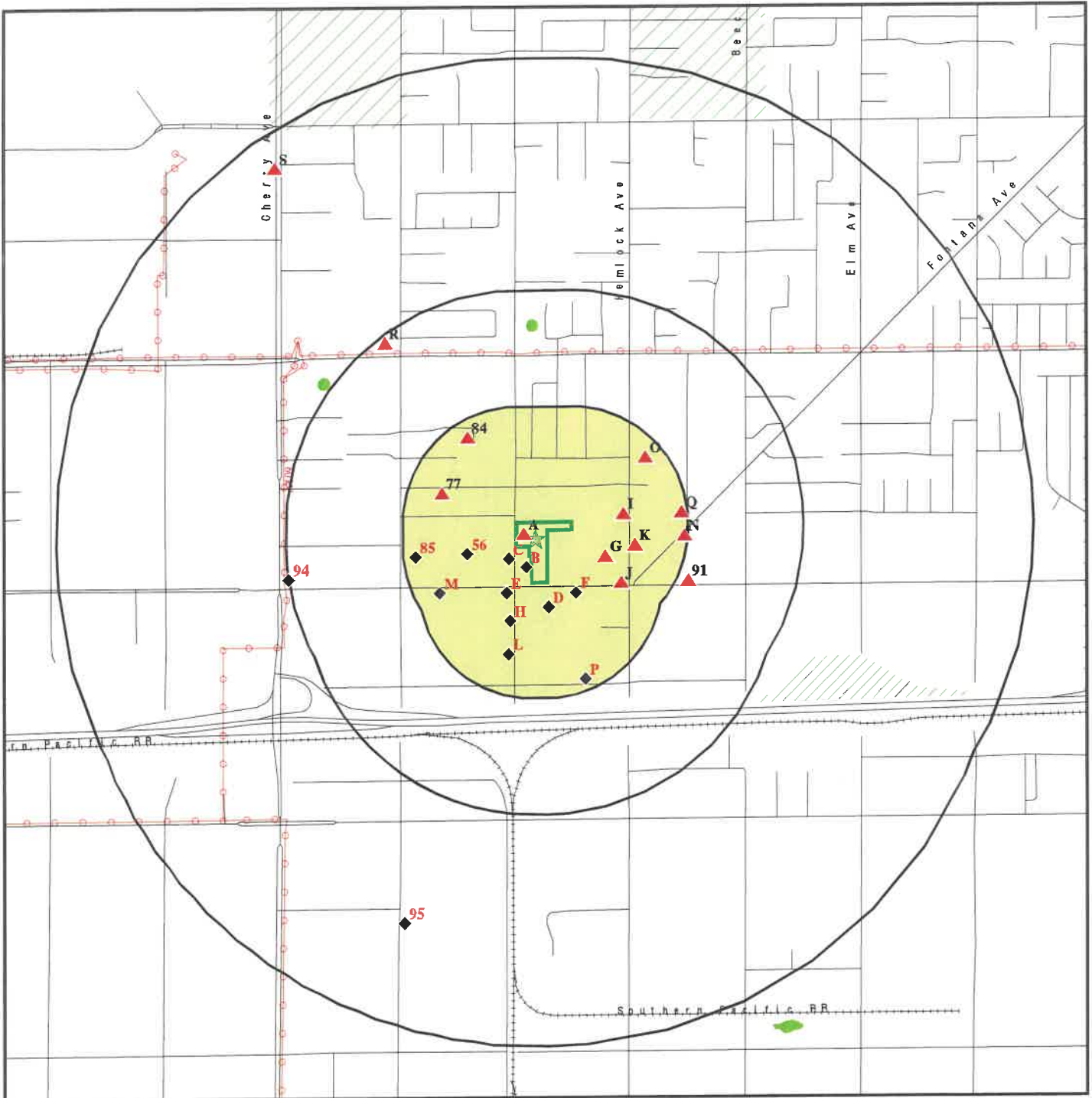
- Target Property
- Sites at elevations higher than or equal to the target property
- Sites at elevations lower than the target property
- Manufactured Gas Plants
- Sensitive Receptors
- National Priority List Sites
- Dept. Defense Sites
- Indian Reservations BIA
- Special Flood Hazard Area (1%)
- 0.2% Annual Chance Flood Hazard
- Areas of Concern

This report includes Interactive Map Layers to display and/or hide map information. The legend includes only those icons for the default map view.

SITE NAME: 10017 Live Oak Ave
 ADDRESS: 10017 LIVE OAK AVE
 FONTANA CA 92335
 LAT/LONG: 34.071656 / 117.479136

CLIENT: Fulcrum Resources Environmental
 CONTACT: Lydia Mireles
 INQUIRY #: 6744095.2s
 DATE: November 10, 2021 1:01 pm

OVERVIEW MAP - 6744095.2S



Target Property

Sites at elevations higher than or equal to the target property

Sites at elevations lower than the target property

Manufactured Gas Plants

National Priority List Sites

Dept. Defense Sites

Indian Reservations BIA

Power transmission lines

Special Flood Hazard Area (1%)

0.2% Annual Chance Flood Hazard

National Wetland Inventory

State Wetlands

Areas of Concern

This report includes Interactive Map Layers to display and/or hide map information. The legend includes only those icons for the default map view.

SITE NAME: 10017 Live Oak Ave
ADDRESS: 10017 LIVE OAK AVE
FONTANA CA 92335
LAT/LONG: 34.071656 / 117.479136

CLIENT: Fulcrum Resources Environmental
CONTACT: Lydia Mireles
INQUIRY #: 6744095.2s
DATE: November 10, 2021 12:58 pm

EXECUTIVE SUMMARY

Due to poor or inadequate address information, the following sites were not mapped. Count: 1 records.

Site Name

Database(s)

CDL

EXECUTIVE SUMMARY

EDR HIGH RISK HISTORICAL RECORDS

EDR Exclusive Records

EDR Hist Auto: EDR has searched selected national collections of business directories and has collected listings of potential gas station/filling station/service station sites that were available to EDR researchers. EDR's review was limited to those categories of sources that might, in EDR's opinion, include gas station/filling station/service station establishments. The categories reviewed included, but were not limited to gas, gas station, gasoline station, filling station, auto, automobile repair, auto service station, service station, etc. This database falls within a category of information EDR classifies as "High Risk Historical Records", or HRHR. EDR's HRHR effort presents unique and sometimes proprietary data about past sites and operations that typically create environmental concerns, but may not show up in current government records searches.

A review of the EDR Hist Auto list, as provided by EDR, has revealed that there is 1 EDR Hist Auto site within approximately 0.125 miles of the target property.

<u>Lower Elevation</u>	<u>Address</u>	<u>Direction / Distance</u>	<u>Map ID</u>	<u>Page</u>
SOUTHLAND TRUCK & EQ	14887 VALLEY BLVD	SSW 0 - 1/8 (0.059 mi.)	E38	145

EXECUTIVE SUMMARY

Facility Status: INACTIVE Facility Id: FA0013238				
DIESEL POWER SYSTEMS	15015 VALLEY	SE 0 - 1/8 (0.098 mi.)	F50	195
Facility Status: INACTIVE Facility Id: FA0002738				
DANIEL HERNANDEZ TRU	10167 LIVE OAK AVE	S 0 - 1/8 (0.100 mi.)	H52	203
Facility Status: INACTIVE Facility Id: FA0002631				
GLOBAL TRUCK & EQUIP	10193 LIVE OAK AVE	S 0 - 1/8 (0.125 mi.)	H62	234
Facility Status: ACTIVE Facility Id: FA0015787				
GLOBAL TRUCK & EQUIP	10193 LIVE OAK	S 0 - 1/8 (0.125 mi.)	H63	243
Facility Status: INACTIVE Facility Id: FA0007529				
SUPER 10 DUMPS & PAR	10206 LIVE OAK AVE	SSW 1/8 - 1/4 (0.162 mi.)	L72	260
Facility Status: INACTIVE Facility Id: FA0016941				
AMERICAN TRANSMISSIO	14765 VALLEY BLVD	WSW 1/8 - 1/4 (0.195 mi.)	M79	272
Facility Status: ACTIVE Facility Status: INACTIVE Facility Id: FA0000921				

CIWQS: The California Integrated Water Quality System (CIWQS) is a computer system used by the State and Regional Water Quality Control Boards to track information about places of environmental interest, manage permits and other orders, track inspections, and manage violations and enforcement activities.

A review of the CIWQS list, as provided by EDR, and dated 05/19/2021 has revealed that there are 2 CIWQS sites within approximately 0.001 miles of the target property.

<u>Lower Elevation</u>	<u>Address</u>	<u>Direction / Distance</u>	<u>Map ID</u>	<u>Page</u>
TITAN INDUSTRIAL MET	14930 VALLEY BLVD	0 - 1/8 (0.000 mi.)	B8	18
ALAMO RECYCLING	14930 VALLEY BLVD	0 - 1/8 (0.000 mi.)	B10	39

CERS: The CalEPA Regulated Site Portal database combines data about environmentally regulated sites and facilities in California into a single database. It combines data from a variety of state and federal databases, and provides an overview of regulated activities across the spectrum of environmental programs for any given location in California. These activities include hazardous materials and waste, state and federal cleanups, impacted ground and surface waters, and toxic materials

A review of the CERS list, as provided by EDR, and dated 07/15/2021 has revealed that there is 1 CERS site within approximately 0.001 miles of the target property.

<u>Lower Elevation</u>	<u>Address</u>	<u>Direction / Distance</u>	<u>Map ID</u>	<u>Page</u>
TITAN INDUSTRIAL MET	14930 VALLEY BLVD	0 - 1/8 (0.000 mi.)	B8	18

EXECUTIVE SUMMARY

Facility Status: INACTIVE
Facility Id: FA0011669
Facility Id: FA0002606

AT&T CALIFORNIA - LB Facility Status: ACTIVE Facility Id: FA0018442	10024 FONTANA AVE	E 1/8 - 1/4 (0.201 mi.)	N81	289
EDWARD NEAL TRUCKING Facility Status: INACTIVE Facility Id: FA0009763 Facility Id: FA0009721	9987 FONTANA AVE	E 1/8 - 1/4 (0.243 mi.)	N90	317

<u>Lower Elevation</u>	<u>Address</u>	<u>Direction / Distance</u>	<u>Map ID</u>	<u>Page</u>
TITAN INDUSTRIAL MET Facility Status: ACTIVE Facility Id: FA0016739	14930 VALLEY BLVD	0 - 1/8 (0.000 mi.)	B8	18
ALAMO RECYCLING Facility Status: INACTIVE Facility Id: FA0013026	14930 VALLEY BLVD	0 - 1/8 (0.000 mi.)	B10	39
ATM DETAILING SERVIC Facility Status: ACTIVE Facility Status: INACTIVE Facility Id: FA0013227	14926 VALLEY BLVD	SSW 0 - 1/8 (0.012 mi.)	B17	60
CIRCLE K STORE #489 Facility Status: ACTIVE Facility Id: FA0002153	14906 VALLEY BLVD	SSW 0 - 1/8 (0.025 mi.)	B19	66
CASE POWER AND EQUIP Facility Status: INACTIVE Facility Id: FA0005068	10062 LIVE OAK AVE	SW 0 - 1/8 (0.050 mi.)	C25	105
SONSRAY MACHINERY, L Facility Status: ACTIVE Facility Id: FA0015045	10062 LIVE OAK AVE	SW 0 - 1/8 (0.050 mi.)	C27	108
UNITED TOWING SERVIC Facility Status: INACTIVE Facility Status: ACTIVE Facility Id: FA0006920 Facility Id: FA0018907	14949 VALLEY BLVD	S 0 - 1/8 (0.052 mi.)	B29	116
AMERICAN DIESEL REPA Facility Status: INACTIVE Facility Id: FA0018135	14887 VALLEY BLVD	SSW 0 - 1/8 (0.059 mi.)	E33	131
STES Facility Status: INACTIVE Facility Id: FA0015788	14887 VALLEY BLVD	SSW 0 - 1/8 (0.059 mi.)	E35	135
SOUTHLAND TRUCK & EQ Facility Status: INACTIVE Facility Id: FA0009922	14887 VALLEY BLVD	SSW 0 - 1/8 (0.059 mi.)	E39	145
BROTHERS TRUCK SALES Facility Status: ACTIVE Facility Id: FA0001580	14989 VALLEY BLVD	SE 0 - 1/8 (0.067 mi.)	F44	163
SUPER 10 DUMPS & PAR	10152 LIVE OAK AVE	SSW 0 - 1/8 (0.094 mi.)	H48	192

EXECUTIVE SUMMARY

HWP: Detailed information on permitted hazardous waste facilities and corrective action ("cleanups") tracked in EnviroStor.

A review of the HWP list, as provided by EDR, and dated 08/13/2021 has revealed that there is 1 HWP site within approximately 1 mile of the target property.

<u>Equal/Higher Elevation</u>	<u>Address</u>	<u>Direction / Distance</u>	<u>Map ID</u>	<u>Page</u>
KAISER VENTURES, INC EPA ID: CAD008274938 Cleanup Status: POST CLOSURE PERMIT	13429 SAN BERNARDINO	NW 1/2 - 1 (0.929 mi.)	S96	369

HWT: A listing of hazardous waste transporters. In California, unless specifically exempted, it is unlawful for any person to transport hazardous wastes unless the person holds a valid registration issued by DTSC. A hazardous waste transporter registration is valid for one year and is assigned a unique registration number.

A review of the HWT list, as provided by EDR, and dated 07/01/2021 has revealed that there is 1 HWT site within approximately 0.25 miles of the target property.

<u>Equal/Higher Elevation</u>	<u>Address</u>	<u>Direction / Distance</u>	<u>Map ID</u>	<u>Page</u>
ESTRADA TRUCKING Reg Num: 1892 Reg Num: 5105	9966 HEMLOCK AVE	ENE 0 - 1/8 (0.114 mi.)	I58	216

NPDES: A listing of NPDES permits, including stormwater.

A review of the NPDES list, as provided by EDR, and dated 05/10/2021 has revealed that there is 1 NPDES site within approximately 0.001 miles of the target property.

<u>Lower Elevation</u>	<u>Address</u>	<u>Direction / Distance</u>	<u>Map ID</u>	<u>Page</u>
TITAN INDUSTRIAL MET Facility Status: Active	14930 VALLEY BLVD	0 - 1/8 (0.000 mi.)	B8	18

San Bern. Co. Permit: San Bernardino County Fire Department Hazardous Materials Division.

A review of the San Bern. Co. Permit list, as provided by EDR, and dated 08/11/2021 has revealed that there are 24 San Bern. Co. Permit sites within approximately 0.25 miles of the target property.

<u>Equal/Higher Elevation</u>	<u>Address</u>	<u>Direction / Distance</u>	<u>Map ID</u>	<u>Page</u>
PRIME DIESEL REPAIR Facility Status: ACTIVE Facility Id: FA0013391	10025 HEMLOCK AVE	E 1/8 - 1/4 (0.141 mi.)	K68	253
MITCHELLS SHELL Facility Status: INACTIVE Facility Id: FA0004032	15088 VALLEY BLVD	ESE 1/8 - 1/4 (0.155 mi.)	J71	258
J & G TIRE & AUTO RE Facility Status: INACTIVE Facility Id: FA0010360	10068 FONTANA AVE	ESE 1/8 - 1/4 (0.171 mi.)	K75	265
VIRGIL'S MOBILE REPA	10044 FONTANA AVE	E 1/8 - 1/4 (0.186 mi.)	K78	271

EXECUTIVE SUMMARY

Cortese: The sites for the list are designated by the State Water Resource Control Board (LUST), the Integrated Waste Board (SWF/LS), and the Department of Toxic Substances Control (Cal-Sites).

A review of the Cortese list, as provided by EDR, and dated 06/17/2021 has revealed that there are 3 Cortese sites within approximately 0.5 miles of the target property.

<u>Equal/Higher Elevation</u>	<u>Address</u>	<u>Direction / Distance</u>	<u>Map ID</u>	<u>Page</u>
TRUCK ROOST Cleanup Status: COMPLETED - CASE CLOSED	15252 VALLEY BLVD	ESE 1/4 - 1/2 (0.273 mi.)	91	319
SPEEDY FUEL Cleanup Status: COMPLETED - CASE CLOSED	9668 REDWOOD AVE	NW 1/4 - 1/2 (0.484 mi.)	R93	355
<u>Lower Elevation</u>	<u>Address</u>	<u>Direction / Distance</u>	<u>Map ID</u>	<u>Page</u>
JSS MARKET Cleanup Status: OPEN - ASSESSMENT & INTERIM REMEDIAL ACTION Cleanup Status: COMPLETED - CASE CLOSED	14518 VALLEY BOULEVA	W 1/4 - 1/2 (0.499 mi.)	94	357

HAZNET: The data is extracted from the copies of hazardous waste manifests received each year by the DTSC. The annual volume of manifests is typically 700,000-1,000,000 annually, representing approximately 350,000-500,000 shipments. Data from non-California manifests & continuation sheets are not included at the present time. Data are from the manifests submitted without correction, and therefore many contain some invalid values for data elements such as generator ID, TSD ID, waste category, & disposal method. The source is the Department of Toxic Substance Control is the agency. This database begins with calendar year 1993.

A review of the HAZNET list, as provided by EDR, and dated 12/31/2019 has revealed that there are 3 HAZNET sites within approximately 0.001 miles of the target property.

<u>Lower Elevation</u>	<u>Address</u>	<u>Direction / Distance</u>	<u>Map ID</u>	<u>Page</u>
1X ALAMO RECYCLING L GEPAID: CAC002645851	14930 VALLEY BLVD	0 - 1/8 (0.000 mi.)	B11	40
ALAMO RECYCLING LLC GEPAID: CAL000350957	14930 VALLEY BLVD	0 - 1/8 (0.000 mi.)	B13	42
TITAN INDUSTRIAL MET GEPAID: CAL000406649	14930 VALLEY BLVD	0 - 1/8 (0.000 mi.)	B15	53

HIST CORTESE: The sites for the list are designated by the State Water Resource Control Board [LUST], the Integrated Waste Board [SWF/LS], and the Department of Toxic Substances Control [CALSITES]. This listing is no longer updated by the state agency.

A review of the HIST CORTESE list, as provided by EDR, and dated 04/01/2001 has revealed that there is 1 HIST CORTESE site within approximately 0.5 miles of the target property.

<u>Lower Elevation</u>	<u>Address</u>	<u>Direction / Distance</u>	<u>Map ID</u>	<u>Page</u>
JSS MARKET Reg Id: 083602008T	14518 VALLEY BOULEVA	W 1/4 - 1/2 (0.499 mi.)	94	357

EXECUTIVE SUMMARY

EPA ID:: CAL000445769
 GERTRUDE AND PABLO O 15021 WASHINGTON DR SSE 1/8 - 1/4 (0.237 mi.) P89 314
 EPA ID:: CAC003018829

CONSENT: Major Legal settlements that establish responsibility and standards for cleanup at NPL (superfund) sites. Released periodically by U.S. District Courts after settlement by parties to litigation matters.

A review of the CONSENT list, as provided by EDR, and dated 06/30/2021 has revealed that there is 1 CONSENT site within approximately 1 mile of the target property.

<u>Equal/Higher Elevation</u>	<u>Address</u>	<u>Direction / Distance</u>	<u>Map ID</u>	<u>Page</u>
KAISER VENTURES, INC	13429 SAN BERNARDINO	NW 1/2 - 1 (0.929 mi.)	S96	369

FINDS: The Facility Index System contains both facility information and "pointers" to other sources of information that contain more detail. These include: RCRIS; Permit Compliance System (PCS); Aerometric Information Retrieval System (AIRS); FATES (FIFRA [Federal Insecticide Fungicide Rodenticide Act] and TSCA Enforcement System, FTTS [FIFRA/TSCA Tracking System]; CERCLIS; DOCKET (Enforcement Docket used to manage and track information on civil judicial enforcement cases for all environmental statutes); Federal Underground Injection Control (FURS); Federal Reporting Data System (FRDS); Surface Impoundments (SIA); TSCA Chemicals in Commerce Information System (CICS); PADS; RCRA-J (medical waste transporters/disposers); TRIS; and TSCA. The source of this database is the U.S. EPA/NTIS.

A review of the FINDS list, as provided by EDR, and dated 05/05/2021 has revealed that there is 1 FINDS site within approximately 0.001 miles of the target property.

<u>Lower Elevation</u>	<u>Address</u>	<u>Direction / Distance</u>	<u>Map ID</u>	<u>Page</u>
TITAN CONSOLIDATED I Registry ID:: 110070500703	14930 VALLEY BLVD	0 - 1/8 (0.000 mi.)	B9	38

ECHO: ECHO provides integrated compliance and enforcement information for about 800,000 regulated facilities nationwide.

A review of the ECHO list, as provided by EDR, and dated 06/26/2021 has revealed that there is 1 ECHO site within approximately 0.001 miles of the target property.

<u>Lower Elevation</u>	<u>Address</u>	<u>Direction / Distance</u>	<u>Map ID</u>	<u>Page</u>
TITAN CONSOLIDATED I Registry ID: 110070418424	14930 VALLEY BLVD	0 - 1/8 (0.000 mi.)	B7	18

CA BOND EXP. PLAN: Department of Health Services developed a site-specific expenditure plan as the basis for an appropriation of Hazardous Substance Cleanup Bond Act funds. It is not updated.

A review of the CA BOND EXP. PLAN list, as provided by EDR, and dated 01/01/1989 has revealed that there is 1 CA BOND EXP. PLAN site within approximately 1 mile of the target property.

<u>Equal/Higher Elevation</u>	<u>Address</u>	<u>Direction / Distance</u>	<u>Map ID</u>	<u>Page</u>
KAISER STEEL-EAST SL	9400 CHERRY AVENUE	NW 1/2 - 1 (0.929 mi.)	S99	639

EXECUTIVE SUMMARY

EPA ID:: CAL000406649				
JB TRAILER SERVICE I	14962 VALLEY BLVD	SSE 0 - 1/8 (0.008 mi.)	B16	57
EPA ID:: CAL000259031				
CIRCLE K STORES INC	14906 VALLEY BLVD	SSW 0 - 1/8 (0.025 mi.)	B21	95
EPA ID:: CAL000278308				
AMERICAN FLEET SERVI	10048 LIVE OAK AVENU	WSW 0 - 1/8 (0.031 mi.)	C22	97
EPA ID:: CAC002992943				
AMERICAN FLEET SERVI	10048 LIVE OAK AVENU	WSW 0 - 1/8 (0.031 mi.)	C23	100
EPA ID:: CAC003007550				
AMERICAN FLEET SERVI	10048 LIVE OAK AVE	WSW 0 - 1/8 (0.031 mi.)	C24	102
EPA ID:: CAC003041444				
SONSRAY MACHINERY LL	10062 LIVE OAK AVE	SW 0 - 1/8 (0.050 mi.)	C26	105
EPA ID:: CAL000381456				
G C S WESTERN POWER	10062 LIVE OAK AVE	SW 0 - 1/8 (0.050 mi.)	C28	113
EPA ID:: CAR000012773				
UNITED TOWING SERVIC	14949 VALLEY BLVD	S 0 - 1/8 (0.052 mi.)	B30	123
EPA ID:: CAL000258331				
VALLEY WHOLESALE TRU	14959 VALLEY BLVD	SSE 0 - 1/8 (0.052 mi.)	D32	129
EPA ID:: CAL000447400				
XTREME MOBILE REPAIR	14887 VALLEY BLVD	SSW 0 - 1/8 (0.059 mi.)	E36	140
EPA ID:: CAL000395955				
KAL FREIGHT	14887 VALLEY BLVD	SSW 0 - 1/8 (0.059 mi.)	E37	142
AMERICAN DIESEL REPA	14887 VALLEY BLVD	SSW 0 - 1/8 (0.059 mi.)	E40	146
EPA ID:: CAL000435600				
BROTHERS TRUCK SALES	14989 VALLEY BLVD	SE 0 - 1/8 (0.067 mi.)	F43	161
EPA ID:: CAL000171420				
DIESEL MECHANIC SERV	10152 LIVE OAK AVE	SSW 0 - 1/8 (0.094 mi.)	H47	189
ROAD RUNNER TRUCK SA	15015 VALLEY BLVD.	SE 0 - 1/8 (0.098 mi.)	F49	192
EPA ID:: CAC002990652				
GS SCHELHORN & SONS	10167 LIVE OAK AVE	S 0 - 1/8 (0.100 mi.)	H53	204
EPA ID:: CAL000297504				
PRO TEC INC	10156 LIVE OAK AVE	SSW 0 - 1/8 (0.100 mi.)	H55	207
SOUTH STATE TOWING	14816 VALLEY BLVD	W 0 - 1/8 (0.109 mi.)	56	209
EPA ID:: CAL000306001				
GONZALEZ TIRE SERVIC	15033 VALLEY BLVD	SE 0 - 1/8 (0.116 mi.)	F61	231
EPA ID:: CAL000386025				
SMARTWAY LOGISTICS I	10193 LIVE OAK	S 0 - 1/8 (0.125 mi.)	H64	243
EPA ID:: CAL000325335				
LIVE OAK AVENUE INDU	10198 LIVE OAK AVE	SSW 1/8 - 1/4 (0.142 mi.)	H69	254
EPA ID:: CAC003017443				
LIVE OAK AVENUE INDU	10206 LIVE OAK AVE	SSW 1/8 - 1/4 (0.162 mi.)	L73	260
EPA ID:: CAC003017442				
LIVE OAK AVENUE INDU	10206 LIVE OAK AVENU	SSW 1/8 - 1/4 (0.162 mi.)	L74	263
EPA ID:: CAC003023548				
AMERICAN TRANSMISSIO	14765 VALLEY BLVD	WSW 1/8 - 1/4 (0.195 mi.)	M80	287
EPA ID:: CAL000000118				
CALACAS EXPORT TRUCK	15026 WASHINGTON DR	SSE 1/8 - 1/4 (0.224 mi.)	P86	301

EXECUTIVE SUMMARY

CHMIRS site within approximately 0.001 miles of the target property.

<u>Equal/Higher Elevation</u>	<u>Address</u>	<u>Direction / Distance</u>	<u>Map ID</u>	<u>Page</u>
Not reported OES Incident Number: 16-2700	10011 LIVE OAK AVE	0 - 1/8 (0.000 mi.)	A4	10

Other Ascertainable Records

RCRA NonGen / NLR: RCRAInfo is EPA's comprehensive information system, providing access to data supporting the Resource Conservation and Recovery Act (RCRA) of 1976 and the Hazardous and Solid Waste Amendments (HSWA) of 1984. The database includes selective information on sites which generate, transport, store, treat and/or dispose of hazardous waste as defined by the Resource Conservation and Recovery Act (RCRA). Non-Generators do not presently generate hazardous waste.

A review of the RCRA NonGen / NLR list, as provided by EDR, and dated 09/13/2021 has revealed that there are 42 RCRA NonGen / NLR sites within approximately 0.25 miles of the target property.

<u>Equal/Higher Elevation</u>	<u>Address</u>	<u>Direction / Distance</u>	<u>Map ID</u>	<u>Page</u>
BEST VALUE RECYCLING EPA ID:: CAL000375666	15062 VALLEY BLVD	ESE 0 - 1/8 (0.093 mi.)	G45	175
EL JEREZANO EPA ID:: CAR000196782	9966 HEMLOCK AVE	ENE 0 - 1/8 (0.114 mi.)	I57	212
J ZEPEDA TRUCKING IN EPA ID:: CAD981430911	9966 HEMLOCK AVE	ENE 0 - 1/8 (0.114 mi.)	I59	217
ELIAS ESTRADA DBA ES EPA ID:: CAR000190694	9966 HEMLOCK AVE	ENE 0 - 1/8 (0.114 mi.)	I60	226
J AND F TRUCKING EPA ID:: CAR000093062	15055 VALLEY BLVD	SE 1/8 - 1/4 (0.132 mi.)	J65	246
VIRGILS MOBILE REPAIR EPA ID:: CAL000357447	10025 HEMLOCK AVE	E 1/8 - 1/4 (0.141 mi.)	K66	248
PRIME DIESEL REPAIR ROBERTS AUTO MOBILE EPA ID:: CAL000429538	10025 HEMLOCK AVE 10068 FONTANA AVE	E 1/8 - 1/4 (0.141 mi.) ESE 1/8 - 1/4 (0.171 mi.)	K67 K76	251 266
ROSALIA JAUREGUI BANCO EQUIPMENT EPA ID:: CAC003007738	14773 ROSEMARY DR 9869 HEMLOCK AVE	WNW 1/8 - 1/4 (0.176 mi.) NE 1/8 - 1/4 (0.213 mi.)	77 O82	268 291
BANCO EQUIPMENT EPA ID:: CAC003007016	9869 HEMLOCK AVE	NE 1/8 - 1/4 (0.213 mi.)	O83	294
APRIL SANTELLAN RUBEN BAROCIO EPA ID:: CAR000184119	14815 EL MOLINO ST 11605 ALLTHORN ST	NNW 1/8 - 1/4 (0.213 mi.) ENE 1/8 - 1/4 (0.237 mi.)	84 Q87	296 304
FRANKLIN PERDOMO EPA ID:: CAR000165001	2855 N FOREST AVE	ENE 1/8 - 1/4 (0.237 mi.)	Q88	307
<u>Lower Elevation</u>	<u>Address</u>	<u>Direction / Distance</u>	<u>Map ID</u>	<u>Page</u>
TITAN CONSOLIDATED I EPA ID:: CAR000256818	14930 VALLEY BLVD	0 - 1/8 (0.000 mi.)	B6	15
TITAN INDUSTRIAL MET	14930 VALLEY BLVD	0 - 1/8 (0.000 mi.)	B14	51

EXECUTIVE SUMMARY

Facility Id: 00000004410

<u>Lower Elevation</u>	<u>Address</u>	<u>Direction / Distance</u>	<u>Map ID</u>	<u>Page</u>
CIRCLE K STORE #489 Facility Id: 00000013597	14906 VALLEY BLVD	SSW 0 - 1/8 (0.025 mi.)	B19	66
CIRCLE K STORES INC	14906 VALLEY BLVD	SSW 0 - 1/8 (0.025 mi.)	B20	80

CERS TANKS: List of sites in the California Environmental Protection Agency (CalEPA) Regulated Site Portal which fall under the Aboveground Petroleum Storage and Underground Storage Tank regulatory programs.

A review of the CERS TANKS list, as provided by EDR, and dated 07/15/2021 has revealed that there are 4 CERS TANKS sites within approximately 0.25 miles of the target property.

<u>Lower Elevation</u>	<u>Address</u>	<u>Direction / Distance</u>	<u>Map ID</u>	<u>Page</u>
TITAN INDUSTRIAL MET	14930 VALLEY BLVD	0 - 1/8 (0.000 mi.)	B8	18
CIRCLE K STORE #489	14906 VALLEY BLVD	SSW 0 - 1/8 (0.025 mi.)	B19	66
SONSRAY MACHINERY, L	10062 LIVE OAK AVE	SW 0 - 1/8 (0.050 mi.)	C27	108
BROTHERS TRUCK SALES	14989 VALLEY BLVD	SE 0 - 1/8 (0.067 mi.)	F44	163

CA FID UST: The Facility Inventory Database contains active and inactive underground storage tank locations. The source is the State Water Resource Control Board.

A review of the CA FID UST list, as provided by EDR, and dated 10/31/1994 has revealed that there are 3 CA FID UST sites within approximately 0.25 miles of the target property.

<u>Equal/Higher Elevation</u>	<u>Address</u>	<u>Direction / Distance</u>	<u>Map ID</u>	<u>Page</u>
MITCHELLS SHELL Facility Id: 36001744 Status: A	15088 VALLEY BLVD	ESE 1/8 - 1/4 (0.155 mi.)	J70	257

<u>Lower Elevation</u>	<u>Address</u>	<u>Direction / Distance</u>	<u>Map ID</u>	<u>Page</u>
CIRCLE K STORE #489 Facility Id: 36008628 Status: A	14906 VALLEY BLVD	SSW 0 - 1/8 (0.025 mi.)	B19	66
DANIEL HERNANDEZ TRU Facility Id: 36004936 Status: A	10167 LIVE OAK AVE	S 0 - 1/8 (0.100 mi.)	H54	206

Records of Emergency Release Reports

CHMIRS: The California Hazardous Material Incident Report System contains information on reported hazardous material incidents, i.e., accidental releases or spills. The source is the California Office of Emergency Services.

A review of the CHMIRS list, as provided by EDR, and dated 06/30/2021 has revealed that there is 1

EXECUTIVE SUMMARY

CERS HAZ WASTE: List of sites in the California Environmental Protection Agency (CalEPA) Regulated Site Portal which fall under the Hazardous Chemical Management, Hazardous Waste Onsite Treatment, Household Hazardous Waste Collection, Hazardous Waste Generator, and RCRA LQ HW Generator programs.

A review of the CERS HAZ WASTE list, as provided by EDR, and dated 07/15/2021 has revealed that there are 7 CERS HAZ WASTE sites within approximately 0.25 miles of the target property.

<u>Lower Elevation</u>	<u>Address</u>	<u>Direction / Distance</u>	<u>Map ID</u>	<u>Page</u>
TITAN INDUSTRIAL MET	14930 VALLEY BLVD	0 - 1/8 (0.000 mi.)	B8	18
CIRCLE K STORE #489	14906 VALLEY BLVD	SSW 0 - 1/8 (0.025 mi.)	B19	66
SONSRAY MACHINERY, L	10062 LIVE OAK AVE	SW 0 - 1/8 (0.050 mi.)	C27	108
UNITED TOWING SERVIC	14949 VALLEY BLVD	S 0 - 1/8 (0.052 mi.)	B29	116
BROTHERS TRUCK SALES	14989 VALLEY BLVD	SE 0 - 1/8 (0.067 mi.)	F44	163
GLOBAL TRUCK & EQUIP	10193 LIVE OAK AVE	S 0 - 1/8 (0.125 mi.)	H62	234
AMERICAN TRANSMISSIO	14765 VALLEY BLVD	WSW 1/8 - 1/4 (0.195 mi.)	M79	272

Local Lists of Registered Storage Tanks

SWEEPS UST: Statewide Environmental Evaluation and Planning System. This underground storage tank listing was updated and maintained by a company contacted by the SWRCB in the early 1990's. The listing is no longer updated or maintained. The local agency is the contact for more information on a site on the SWEEPS list.

A review of the SWEEPS UST list, as provided by EDR, and dated 06/01/1994 has revealed that there are 3 SWEEPS UST sites within approximately 0.25 miles of the target property.

<u>Equal/Higher Elevation</u>	<u>Address</u>	<u>Direction / Distance</u>	<u>Map ID</u>	<u>Page</u>
MITCHELLS SHELL Status: A Tank Status: A Comp Number: 4410	15088 VALLEY BLVD	ESE 1/8 - 1/4 (0.155 mi.)	J70	257
<u>Lower Elevation</u>	<u>Address</u>	<u>Direction / Distance</u>	<u>Map ID</u>	<u>Page</u>
CIRCLE K #489 Status: A Tank Status: A Comp Number: 8795	14906 VALLEY BLVD	SSW 0 - 1/8 (0.025 mi.)	B18	65
DANIEL HERNANDEZ TRU Status: A Tank Status: A Comp Number: 13592	10167 LIVE OAK AVE	S 0 - 1/8 (0.100 mi.)	H51	202

HIST UST: Historical UST Registered Database.

A review of the HIST UST list, as provided by EDR, and dated 10/15/1990 has revealed that there are 3 HIST UST sites within approximately 0.25 miles of the target property.

<u>Equal/Higher Elevation</u>	<u>Address</u>	<u>Direction / Distance</u>	<u>Map ID</u>	<u>Page</u>
MITCHELLS SHELL	15088 VALLEY BLVD	ESE 1/8 - 1/4 (0.155 mi.)	J71	258

EXECUTIVE SUMMARY

AST: A listing of aboveground storage tank petroleum storage tank locations.

A review of the AST list, as provided by EDR, has revealed that there is 1 AST site within approximately 0.25 miles of the target property.

<u>Lower Elevation</u>	<u>Address</u>	<u>Direction / Distance</u>	<u>Map ID</u>	<u>Page</u>
TITAN INDUSTRIAL MET Database: AST, Date of Government Version: 07/06/2016	14930 VALLEY BLVD	0 - 1/8 (0.000 mi.)	B12	42

ADDITIONAL ENVIRONMENTAL RECORDS

Local Lists of Landfill / Solid Waste Disposal Sites

SWRCY: A listing of recycling facilities in California.

A review of the SWRCY list, as provided by EDR, and dated 06/04/2021 has revealed that there is 1 SWRCY site within approximately 0.5 miles of the target property.

<u>Equal/Higher Elevation</u>	<u>Address</u>	<u>Direction / Distance</u>	<u>Map ID</u>	<u>Page</u>
BEST VALUE RECYCLING Cert Id: RC14712	15062 VALLEY BOULEVA	ESE 0 - 1/8 (0.093 mi.)	G46	177

HAULERS: A listing of registered waste tire haulers.

A review of the HAULERS list, as provided by EDR, and dated 11/23/2020 has revealed that there is 1 HAULERS site within approximately 0.001 miles of the target property.

<u>Lower Elevation</u>	<u>Address</u>	<u>Direction / Distance</u>	<u>Map ID</u>	<u>Page</u>
TITAN INDUSTRIAL MET Facility ID: 1834026	14930 VALLEY BLVD	0 - 1/8 (0.000 mi.)	B8	18

Local Lists of Hazardous waste / Contaminated Sites

HIST Cal-Sites: Formerly known as ASPIS, this database contains both known and potential hazardous substance sites. The source is the California Department of Toxic Substance Control. No longer updated by the state agency. It has been replaced by ENVIROSTOR.

A review of the HIST Cal-Sites list, as provided by EDR, and dated 08/08/2005 has revealed that there are 4 HIST Cal-Sites sites within approximately 1 mile of the target property.

<u>Equal/Higher Elevation</u>	<u>Address</u>	<u>Direction / Distance</u>	<u>Map ID</u>	<u>Page</u>
KAISER STEEL - TAR P	9400 CHERRY AVENUE	NW 1/2 - 1 (0.929 mi.)	S97	480
KAISER STEEL - CHEMW	9400 CHERRY AVENUE	NW 1/2 - 1 (0.929 mi.)	S98	632
KAISER STEEL-EAST SL	9400 CHERRY AVENUE	NW 1/2 - 1 (0.929 mi.)	S99	639
KAISER STEEL - BYPRO	9400 CHERRY AVENUE	NW 1/2 - 1 (0.929 mi.)	S100	646

EXECUTIVE SUMMARY

approximately 0.5 miles of the target property.

<u>Equal/Higher Elevation</u>	<u>Address</u>	<u>Direction / Distance</u>	<u>Map ID</u>	<u>Page</u>
TRUCK ROOST Database: LUST REG 8, Date of Government Version: 02/14/2005 Database: LUST, Date of Government Version: 06/03/2021 Status: Completed - Case Closed Global ID: T0607100571 Facility Status: Case Closed Global Id: T0607100571	15252 VALLEY BLVD	ESE 1/4 - 1/2 (0.273 mi.)	91	319
PETROL, LK Database: LUST, Date of Government Version: 06/03/2021 Status: Completed - Case Closed Global Id: T0607199294	9668 REDWOOD AVE	NW 1/4 - 1/2 (0.484 mi.)	R92	330
SPEEDY FUEL Database: LUST REG 8, Date of Government Version: 02/14/2005 Global ID: T0607199294 Facility Status: Case Closed	9668 REDWOOD AVE	NW 1/4 - 1/2 (0.484 mi.)	R93	355

<u>Lower Elevation</u>	<u>Address</u>	<u>Direction / Distance</u>	<u>Map ID</u>	<u>Page</u>
JSS MARKET Database: LUST REG 8, Date of Government Version: 02/14/2005 Database: LUST, Date of Government Version: 06/03/2021 Status: Completed - Case Closed Status: Open - Assessment & Interim Remedial Action Global ID: T0607100245 Facility Status: Case Closed Global Id: T0607100245 Global Id: T10000007267	14518 VALLEY BOULEVA	W 1/4 - 1/2 (0.499 mi.)	94	357

State and tribal registered storage tank lists

UST: The Underground Storage Tank database contains registered USTs. USTs are regulated under Subtitle I of the Resource Conservation and Recovery Act (RCRA). The data come from the State Water Resources Control Board's Hazardous Substance Storage Container Database.

A review of the UST list, as provided by EDR, has revealed that there are 2 UST sites within approximately 0.25 miles of the target property.

<u>Lower Elevation</u>	<u>Address</u>	<u>Direction / Distance</u>	<u>Map ID</u>	<u>Page</u>
CIRCLE K #489 Database: UST, Date of Government Version: 06/03/2021 Facility Id: FA0002153	14906 VALLEY BLVD	SSW 0 - 1/8 (0.025 mi.)	B18	65
DANIEL HERNANDEZ TRU Database: UST, Date of Government Version: 06/03/2021 Facility Id: 87013588	10167 LIVE OAK AVE	S 0 - 1/8 (0.100 mi.)	H51	202

EXECUTIVE SUMMARY

Federal ERNS list

ERNS: The Emergency Response Notification System records and stores information on reported releases of oil and hazardous substances. The source of this database is the U.S. EPA.

A review of the ERNS list, as provided by EDR, and dated 06/14/2021 has revealed that there is 1 ERNS site within approximately 0.001 miles of the target property.

<u>Equal/Higher Elevation</u>	<u>Address</u>	<u>Direction / Distance</u>	<u>Map ID</u>	<u>Page</u>
Not reported NRC Report #: 1147111 Incident Date Time: 2016-05-06 09:00:00	10011 LIVE OAK AVE	0 - 1/8 (0.000 mi.)	A5	11

State- and tribal - equivalent CERCLIS

ENVIROSTOR: The Department of Toxic Substances Control's (DTSC's) Site Mitigation and Brownfields Reuse Program's (SMBRP's) EnviroStor database identifies sites that have known contamination or sites for which there may be reasons to investigate further. The database includes the following site types: Federal Superfund sites (National Priorities List (NPL)); State Response, including Military Facilities and State Superfund; Voluntary Cleanup; and School sites. EnviroStor provides similar information to the information that was available in CalSites, and provides additional site information, including, but not limited to, identification of formerly-contaminated properties that have been released for reuse, properties where environmental deed restrictions have been recorded to prevent inappropriate land uses, and risk characterization information that is used to assess potential impacts to public health and the environment at contaminated sites.

A review of the ENVIROSTOR list, as provided by EDR, and dated 07/22/2021 has revealed that there are 2 ENVIROSTOR sites within approximately 1 mile of the target property.

<u>Equal/Higher Elevation</u>	<u>Address</u>	<u>Direction / Distance</u>	<u>Map ID</u>	<u>Page</u>
KAISER STEEL - TAR P Facility Id: 60001356 Facility Id: 80001542 Status: Active Status: Certified / Operation & Maintenance	9400 CHERRY AVENUE	NW 1/2 - 1 (0.929 mi.)	S97	480

<u>Lower Elevation</u>	<u>Address</u>	<u>Direction / Distance</u>	<u>Map ID</u>	<u>Page</u>
CONSTRUCTION STEEL W Facility Id: 36340068 Status: Refer: 1248 Local Agency	10665 REDWOOD AVENUE	SSW 1/2 - 1 (0.783 mi.)	95	365

State and tribal leaking storage tank lists

LUST: Leaking Underground Storage Tank (LUST) Sites included in GeoTracker. GeoTracker is the Water Boards data management system for sites that impact, or have the potential to impact, water quality in California, with emphasis on groundwater.

A review of the LUST list, as provided by EDR, has revealed that there are 4 LUST sites within

EXECUTIVE SUMMARY

STANDARD ENVIRONMENTAL RECORDS

Federal RCRA CORRACTS facilities list

CORRACTS: CORRACTS is a list of handlers with RCRA Corrective Action Activity. This report shows which nationally-defined corrective action core events have occurred for every handler that has had corrective action activity.

A review of the CORRACTS list, as provided by EDR, and dated 09/13/2021, has revealed that there is 1 CORRACTS site within approximately 1 mile of the target property.

<u>Equal/Higher Elevation</u>	<u>Address</u>	<u>Direction / Distance</u>	<u>Map ID</u>	<u>Page</u>
KAISER VENTURES, INC EPA ID:: CAD008274938	13429 SAN BERNARDINO	NW 1/2 - 1 (0.929 mi.)	S96	369

Federal RCRA generators list

RCRA-SQG: RCRAInfo is EPA's comprehensive information system, providing access to data supporting the Resource Conservation and Recovery Act (RCRA) of 1976 and the Hazardous and Solid Waste Amendments (HSWA) of 1984. The database includes selective information on sites which generate, transport, store, treat and/or dispose of hazardous waste as defined by the Resource Conservation and Recovery Act (RCRA). Small quantity generators (SQGs) generate between 100 kg and 1,000 kg of hazardous waste per month.

A review of the RCRA-SQG list, as provided by EDR, and dated 09/13/2021 has revealed that there are 7 RCRA-SQG sites within approximately 0.25 miles of the target property.

<u>Lower Elevation</u>	<u>Address</u>	<u>Direction / Distance</u>	<u>Map ID</u>	<u>Page</u>
CIRCLE K STORE #489 EPA ID:: CAD981680077	14906 VALLEY BLVD	SSW 0 - 1/8 (0.025 mi.)	B19	66
MACIAS TRUCK REPAIR EPA ID:: CAR000097899	14959 VALLEY BLVD	SSE 0 - 1/8 (0.052 mi.)	D31	126
SOUTHWEST TRUCK REPA EPA ID:: CAD981616402	14887 E VALLEY	SSW 0 - 1/8 (0.059 mi.)	E34	132
MAINE ENTERPRISES EPA ID:: CAD981367287	14887 VALLEY BLVD	SSW 0 - 1/8 (0.059 mi.)	E41	149
BROTHERS TRUCK SALES EPA ID:: CAR000070219	14989 VALLEY SALES	SE 0 - 1/8 (0.067 mi.)	F42	152
DIESEL POWER SYSTEMS EPA ID:: CAR000073395	15015 VALLEY	SE 0 - 1/8 (0.098 mi.)	F50	195
BUTLER FLEET SERVICE EPA ID:: CAR000080291	14714 VALLEY BLVD	W 1/8 - 1/4 (0.221 mi.)	85	299

EXECUTIVE SUMMARY

CUPA Listings.....	CUPA Resources List
DRYCLEANERS.....	Cleaner Facilities
EMI.....	Emissions Inventory Data
ENF.....	Enforcement Action Listing
Financial Assurance.....	Financial Assurance Information Listing
ICE.....	ICE
MINES.....	Mines Site Location Listing
MWMP.....	Medical Waste Management Program Listing
PEST LIC.....	Pesticide Regulation Licenses Listing
PROC.....	Certified Processors Database
Notify 65.....	Proposition 65 Records
UIC.....	UIC Listing
UIC GEO.....	UIC GEO (GEOTRACKER)
WASTEWATER PITS.....	Oil Wastewater Pits Listing
WDS.....	Waste Discharge System
WIP.....	Well Investigation Program Case List
MILITARY PRIV SITES.....	MILITARY PRIV SITES (GEOTRACKER)
PROJECT.....	PROJECT (GEOTRACKER)
WDR.....	Waste Discharge Requirements Listing
NON-CASE INFO.....	NON-CASE INFO (GEOTRACKER)
OTHER OIL GAS.....	OTHER OIL & GAS (GEOTRACKER)
PROD WATER PONDS.....	PROD WATER PONDS (GEOTRACKER)
SAMPLING POINT.....	SAMPLING POINT (GEOTRACKER)
WELL STIM PROJ.....	Well Stimulation Project (GEOTRACKER)
MINES MRDS.....	Mineral Resources Data System
HWTS.....	Hazardous Waste Tracking System

EDR HIGH RISK HISTORICAL RECORDS

EDR Exclusive Records

EDR MGP.....	EDR Proprietary Manufactured Gas Plants
EDR Hist Cleaner.....	EDR Exclusive Historical Cleaners

EDR RECOVERED GOVERNMENT ARCHIVES

Exclusive Recovered Govt. Archives

RGA LF.....	Recovered Government Archive Solid Waste Facilities List
RGA LUST.....	Recovered Government Archive Leaking Underground Storage Tank

SURROUNDING SITES: SEARCH RESULTS

Surrounding sites were identified in the following databases.

Elevations have been determined from the USGS Digital Elevation Model and should be evaluated on a relative (not an absolute) basis. Relative elevation information between sites of close proximity should be field verified. Sites with an elevation equal to or higher than the target property have been differentiated below from sites with an elevation lower than the target property. Page numbers and map identification numbers refer to the EDR Radius Map report where detailed data on individual sites can be reviewed.

Sites listed in ***bold italics*** are in multiple databases.

Unmappable (orphan) sites are not considered in the foregoing analysis.

EXECUTIVE SUMMARY

SCH.....	School Property Evaluation Program
Toxic Pits.....	Toxic Pits Cleanup Act Sites
US CDL.....	National Clandestine Laboratory Register
AQUEOUS FOAM.....	Former Fire Training Facility Assessments Listing
PFAS.....	PFAS Contamination Site Location Listing

Local Land Records

LIENS.....	Environmental Liens Listing
LIENS 2.....	CERCLA Lien Information
DEED.....	Deed Restriction Listing

Records of Emergency Release Reports

HMIRS.....	Hazardous Materials Information Reporting System
LDS.....	Land Disposal Sites Listing
MCS.....	Military Cleanup Sites Listing
SPILLS 90.....	SPILLS 90 data from FirstSearch

Other Ascertainable Records

FUDS.....	Formerly Used Defense Sites
DOD.....	Department of Defense Sites
SCRD DRYCLEANERS.....	State Coalition for Remediation of Drycleaners Listing
US FIN ASSUR.....	Financial Assurance Information
EPA WATCH LIST.....	EPA WATCH LIST
2020 COR ACTION.....	2020 Corrective Action Program List
TSCA.....	Toxic Substances Control Act
TRIS.....	Toxic Chemical Release Inventory System
SSTS.....	Section 7 Tracking Systems
ROD.....	Records Of Decision
RMP.....	Risk Management Plans
RAATS.....	RCRA Administrative Action Tracking System
PRP.....	Potentially Responsible Parties
PADS.....	PCB Activity Database System
ICIS.....	Integrated Compliance Information System
FTTS.....	FIFRA/ TSCA Tracking System - FIFRA (Federal Insecticide, Fungicide, & Rodenticide Act)/TSCA (Toxic Substances Control Act)
MLTS.....	Material Licensing Tracking System
COAL ASH DOE.....	Steam-Electric Plant Operation Data
COAL ASH EPA.....	Coal Combustion Residues Surface Impoundments List
PCB TRANSFORMER.....	PCB Transformer Registration Database
RADINFO.....	Radiation Information Database
HIST FTTS.....	FIFRA/TSCA Tracking System Administrative Case Listing
DOT OPS.....	Incident and Accident Data
INDIAN RESERV.....	Indian Reservations
FUSRAP.....	Formerly Utilized Sites Remedial Action Program
UMTRA.....	Uranium Mill Tailings Sites
LEAD SMELTERS.....	Lead Smelter Sites
US AIRS.....	Aerometric Information Retrieval System Facility Subsystem
US MINES.....	Mines Master Index File
ABANDONED MINES.....	Abandoned Mines
DOCKET HWC.....	Hazardous Waste Compliance Docket Listing
UXO.....	Unexploded Ordnance Sites
FUELS PROGRAM.....	EPA Fuels Program Registered Listing

EXECUTIVE SUMMARY

Federal RCRA generators list

RCRA-LQG..... RCRA - Large Quantity Generators
RCRA-VSQG..... RCRA - Very Small Quantity Generators (Formerly Conditionally Exempt Small Quantity Generators)

Federal institutional controls / engineering controls registries

LUCIS..... Land Use Control Information System
US ENG CONTROLS..... Engineering Controls Sites List
US INST CONTROLS..... Institutional Controls Sites List

State- and tribal - equivalent NPL

RESPONSE..... State Response Sites

State and tribal landfill and/or solid waste disposal site lists

SWF/LF..... Solid Waste Information System

State and tribal leaking storage tank lists

INDIAN LUST..... Leaking Underground Storage Tanks on Indian Land
CPS-SLIC..... Statewide SLIC Cases

State and tribal registered storage tank lists

FEMA UST..... Underground Storage Tank Listing
INDIAN UST..... Underground Storage Tanks on Indian Land

State and tribal voluntary cleanup sites

INDIAN VCP..... Voluntary Cleanup Priority Listing
VCP..... Voluntary Cleanup Program Properties

State and tribal Brownfields sites

BROWNFIELDS..... Considered Brownfields Sites Listing

ADDITIONAL ENVIRONMENTAL RECORDS

Local Brownfield lists

US BROWNFIELDS..... A Listing of Brownfields Sites

Local Lists of Landfill / Solid Waste Disposal Sites

WMUDS/SWAT..... Waste Management Unit Database
INDIAN ODI..... Report on the Status of Open Dumps on Indian Lands
ODI..... Open Dump Inventory
DEBRIS REGION 9..... Torres Martinez Reservation Illegal Dump Site Locations
IHS OPEN DUMPS..... Open Dumps on Indian Land

Local Lists of Hazardous waste / Contaminated Sites

US HIST CDL..... Delisted National Clandestine Laboratory Register

EXECUTIVE SUMMARY

TARGET PROPERTY SEARCH RESULTS

The target property was identified in the following records. For more information on this property see page 9 of the attached EDR Radius Map report:

Site	Database(s)	EPA ID
BOB RIOS 10017 LIVE OAK AVENU FONTANA, CA 92335	HAULERS Facility ID: 1946271	N/A
10017 LIVE OAK ST 10017 LIVE OAK ST FONTANA, CA 92335	CDL Facility Id: 1998-10-141	N/A
TITAN INDUSTRIAL MET 10017 LIVE OAK AVE FONTANA, CA 92335	FINDS	N/A

DATABASES WITH NO MAPPED SITES

No mapped sites were found in EDR's search of available ("reasonably ascertainable ") government records either on the target property or within the search radius around the target property for the following databases:

STANDARD ENVIRONMENTAL RECORDS

Federal NPL site list

NPL..... National Priority List
Proposed NPL..... Proposed National Priority List Sites
NPL LIENS..... Federal Superfund Liens

Federal Delisted NPL site list

Delisted NPL..... National Priority List Deletions

Federal CERCLIS list

FEDERAL FACILITY..... Federal Facility Site Information listing
SEMS..... Superfund Enterprise Management System

Federal CERCLIS NFRAP site list

SEMS-ARCHIVE..... Superfund Enterprise Management System Archive

Federal RCRA non-CORRACTS TSD facilities list

RCRA-TSDF..... RCRA - Treatment, Storage and Disposal

MAPPED SITES SUMMARY

Target Property Address:
10017 LIVE OAK AVE
FONTANA, CA 92335

Click on Map ID to see full detail.

MAP ID	SITE NAME	ADDRESS	DATABASE ACRONYMS	RELATIVE ELEVATION	DIST (ft. & mi.) DIRECTION
M79	AMERICAN TRANSMISSIO	14765 VALLEY BLVD	CERS HAZ WASTE, HAZNET, San Bern. Co. Permit,...	Lower	1032, 0.195, WSW
M80	AMERICAN TRANSMISSIO	14765 VALLEY BLVD	RCRA NonGen / NLR	Lower	1032, 0.195, WSW
N81	AT&T CALIFORNIA - LB	10024 FONTANA AVE	San Bern. Co. Permit, CERS	Higher	1060, 0.201, East
O82	BANCO EQUIPMENT	9869 HEMLOCK AVE	RCRA NonGen / NLR	Higher	1122, 0.213, NE
O83	BANCO EQUIPMENT	9869 HEMLOCK AVE	RCRA NonGen / NLR	Higher	1122, 0.213, NE
84	APRIL SANTELLAN	14815 EL MOLINO ST	RCRA NonGen / NLR	Higher	1125, 0.213, NNW
85	BUTLER FLEET SERVICE	14714 VALLEY BLVD	RCRA-SQG, FINDS, ECHO	Lower	1169, 0.221, West
P86	CALACAS EXPORT TRUCK	15026 WASHINGTON DR	RCRA NonGen / NLR	Lower	1185, 0.224, SSE
Q87	RUBEN BAROCIO	11605 ALLTHORN ST	RCRA NonGen / NLR	Higher	1251, 0.237, ENE
Q88	FRANKLIN PERDOMO	2855 N FOREST AVE	RCRA NonGen / NLR	Higher	1251, 0.237, ENE
P89	GERTRUDE AND PABLO O	15021 WASHINGTON DR	RCRA NonGen / NLR	Lower	1253, 0.237, SSE
N90	EDWARD NEAL TRUCKING	9987 FONTANA AVE	CHMIRS, San Bern. Co. Permit	Higher	1282, 0.243, East
91	TRUCK ROOST	15252 VALLEY BLVD	LUST, AST, SWEEPS UST, HIST UST, Cortese, San...	Higher	1440, 0.273, ESE
R92	PETROL, LK	9668 REDWOOD AVE	LUST, CERS HAZ WASTE, CERS TANKS, San Bern. Co....	Higher	2556, 0.484, NW
R93	SPEEDY FUEL	9668 REDWOOD AVE	LUST, UST, Cortese, San Bern. Co. Permit	Higher	2556, 0.484, NW
94	JSS MARKET	14518 VALLEY BOULEVA	LUST, SWEEPS UST, Cortese, HIST CORTESE, CERS	Lower	2634, 0.499, West
95	CONSTRUCTION STEEL W	10665 REDWOOD AVENUE	ENVIROSTOR, EMI, HAZNET, San Bern. Co. Permit,...	Lower	4136, 0.783, SSW
S96	KAISER VENTURES, INC	13429 SAN BERNARDINO	SEMS-ARCHIVE, CORRACTS, RCRA-TSDF, US INST...	Higher	4904, 0.929, NW
S97	KAISER STEEL - TAR P	9400 CHERRY AVENUE	ENVIROSTOR, SWF/LF, CPS-SLIC, VCP, HIST Cal-Sites,...	Higher	4904, 0.929, NW
S98	KAISER STEEL - CHEMW	9400 CHERRY AVENUE	HIST Cal-Sites	Higher	4904, 0.929, NW
S99	KAISER STEEL-EAST SL	9400 CHERRY AVENUE	HIST Cal-Sites, CA BOND EXP. PLAN	Higher	4904, 0.929, NW
S100	KAISER STEEL - BYPRO	9400 CHERRY AVENUE	HIST Cal-Sites	Higher	4904, 0.929, NW

MAPPED SITES SUMMARY

Target Property Address:
10017 LIVE OAK AVE
FONTANA, CA 92335

Click on Map ID to see full detail.

MAP ID	SITE NAME	ADDRESS	DATABASE ACRONYMS	RELATIVE ELEVATION	DIST (ft. & mi.) DIRECTION
E40	AMERICAN DIESEL REPA	14887 VALLEY BLVD	RCRA NonGen / NLR	Lower	312, 0.059, SSW
E41	MAINE ENTERPRISES	14887 VALLEY BLVD	RCRA-SQG, FINDS, ECHO	Lower	312, 0.059, SSW
F42	BROTHERS TRUCK SALES	14989 VALLEY SALES	RCRA-SQG, FINDS, ECHO, HAZNET, HWTS	Lower	354, 0.067, SE
F43	BROTHERS TRUCK SALES	14989 VALLEY BLVD	RCRA NonGen / NLR	Lower	354, 0.067, SE
F44	BROTHERS TRUCK SALES	14989 VALLEY BLVD	CERS HAZ WASTE, CERS TANKS, San Bern. Co. Permit,...	Lower	354, 0.067, SE
G45	BEST VALUE RECYCLING	15062 VALLEY BLVD	RCRA NonGen / NLR	Higher	489, 0.093, ESE
G46	BEST VALUE RECYCLING	15062 VALLEY BOULEVA	SWRCY, EMI, NPDES, CIWQS, CERS	Higher	489, 0.093, ESE
H47	DIESEL MECHANIC SERV	10152 LIVE OAK AVE	RCRA NonGen / NLR	Lower	498, 0.094, SSW
H48	SUPER 10 DUMPS & PAR	10152 LIVE OAK AVE	San Bern. Co. Permit	Lower	498, 0.094, SSW
F49	ROAD RUNNER TRUCK SA	15015 VALLEY BLVD.	RCRA NonGen / NLR	Lower	519, 0.098, SE
F50	DIESEL POWER SYSTEMS	15015 VALLEY	RCRA-SQG, FINDS, ECHO, HAZNET, San Bern. Co....	Lower	519, 0.098, SE
H51	DANIEL HERNANDEZ TRU	10167 LIVE OAK AVE	UST, SWEEPS UST	Lower	528, 0.100, South
H52	DANIEL HERNANDEZ TRU	10167 LIVE OAK AVE	San Bern. Co. Permit	Lower	528, 0.100, South
H53	GS SCHELHORN & SONS	10167 LIVE OAK AVE	RCRA NonGen / NLR	Lower	528, 0.100, South
H54	DANIEL HERNANDEZ TRU	10167 LIVE OAK AVE	CA FID UST	Lower	528, 0.100, South
H55	PRO TEC INC	10156 LIVE OAK AVE	RCRA NonGen / NLR	Lower	528, 0.100, SSW
56	SOUTH STATE TOWING	14816 VALLEY BLVD	RCRA NonGen / NLR	Lower	575, 0.109, West
I57	EL JEREZANO	9966 HEMLOCK AVE	RCRA NonGen / NLR	Higher	600, 0.114, ENE
I58	ESTRADA TRUCKING	9966 HEMLOCK AVE	HWT, HWTS	Higher	600, 0.114, ENE
I59	J ZEPEDA TRUCKING IN	9966 HEMLOCK AVE	RCRA NonGen / NLR, PADS, FINDS, ECHO	Higher	600, 0.114, ENE
I60	ELIAS ESTRADA DBA ES	9966 HEMLOCK AVE	RCRA NonGen / NLR	Higher	600, 0.114, ENE
F61	GONZALEZ TIRE SERVIC	15033 VALLEY BLVD	RCRA NonGen / NLR	Lower	610, 0.116, SE
H62	GLOBAL TRUCK & EQUIP	10193 LIVE OAK AVE	CERS HAZ WASTE, HAZNET, San Bern. Co. Permit,...	Lower	659, 0.125, South
H63	GLOBAL TRUCK & EQUIP	10193 LIVE OAK	San Bern. Co. Permit	Lower	659, 0.125, South
H64	SMARTWAY LOGISTICS I	10193 LIVE OAK	RCRA NonGen / NLR	Lower	659, 0.125, South
J65	J AND F TRUCKING	15055 VALLEY BLVD	RCRA NonGen / NLR, FINDS, ECHO	Higher	698, 0.132, SE
K66	VIRGIL'S MOBILE REPAI	10025 HEMLOCK AVE	RCRA NonGen / NLR	Higher	743, 0.141, East
K67	PRIME DIESEL REPAIR	10025 HEMLOCK AVE	RCRA NonGen / NLR	Higher	743, 0.141, East
K68	PRIME DIESEL REPAIR	10025 HEMLOCK AVE	San Bern. Co. Permit, HWTS	Higher	743, 0.141, East
H69	LIVE OAK AVENUE INDU	10198 LIVE OAK AVE	RCRA NonGen / NLR	Lower	751, 0.142, SSW
J70	MITCHELL'S SHELL	15088 VALLEY BLVD	SWEEPS UST, CA FID UST	Higher	821, 0.155, ESE
J71	MITCHELLS SHELL	15088 VALLEY BLVD	HIST UST, San Bern. Co. Permit	Higher	821, 0.155, ESE
L72	SUPER 10 DUMPS & PAR	10206 LIVE OAK AVE	San Bern. Co. Permit	Lower	854, 0.162, SSW
L73	LIVE OAK AVENUE INDU	10206 LIVE OAK AVE	RCRA NonGen / NLR	Lower	854, 0.162, SSW
L74	LIVE OAK AVENUE INDU	10206 LIVE OAK AVENU	RCRA NonGen / NLR	Lower	854, 0.162, SSW
K75	J & G TIRE & AUTO RE	10068 FONTANA AVE	San Bern. Co. Permit	Higher	902, 0.171, ESE
K76	ROBERTS AUTO MOBILE	10068 FONTANA AVE	RCRA NonGen / NLR	Higher	902, 0.171, ESE
77	ROSALIA JAUREGUI	14773 ROSEMARY DR	RCRA NonGen / NLR	Higher	929, 0.176, WNW
K78	VIRGIL'S MOBILE REPA	10044 FONTANA AVE	San Bern. Co. Permit	Higher	982, 0.186, East

MAPPED SITES SUMMARY

Target Property Address:
10017 LIVE OAK AVE
FONTANA, CA 92335

Click on Map ID to see full detail.

MAP ID	SITE NAME	ADDRESS	DATABASE ACRONYMS	RELATIVE ELEVATION	DIST (ft. & mi.) DIRECTION
A1	BOB RIOS	10017 LIVE OAK AVENU	HAULERS		TP
A2		10017 LIVE OAK ST	CDL		TP
A3	TITAN INDUSTRIAL MET	10017 LIVE OAK AVE	FINDS		TP
A4		10011 LIVE OAK AVE	CHMIRS	Higher	1 ft.
A5		10011 LIVE OAK AVE	ERNS	Higher	1 ft.
B6	TITAN CONSOLIDATED I	14930 VALLEY BLVD	RCRA NonGen / NLR	Lower	1 ft.
B7	TITAN CONSOLIDATED I	14930 VALLEY BLVD	ECHO	Lower	1 ft.
B8	TITAN INDUSTRIAL MET	14930 VALLEY BLVD	HAULERS, CERS HAZ WASTE, CERS TANKS, NPDES, San...	Lower	1 ft.
B9	TITAN CONSOLIDATED I	14930 VALLEY BLVD	FINDS	Lower	1 ft.
B10	ALAMO RECYCLING	14930 VALLEY BLVD	San Bern. Co. Permit, CIWQS	Lower	1 ft.
B11	1X ALAMO RECYCLING L	14930 VALLEY BLVD	HAZNET, HWTS	Lower	1 ft.
B12	TITAN INDUSTRIAL MET	14930 VALLEY BLVD	AST	Lower	1 ft.
B13	ALAMO RECYCLING LLC	14930 VALLEY BLVD	HAZNET, HWTS	Lower	1 ft.
B14	TITAN INDUSTRIAL MET	14930 VALLEY BLVD	RCRA NonGen / NLR	Lower	1 ft.
B15	TITAN INDUSTRIAL MET	14930 VALLEY BLVD	HAZNET, HWTS	Lower	1 ft.
B16	JB TRAILER SERVICE I	14962 VALLEY BLVD	RCRA NonGen / NLR	Lower	44, 0.008, SSE
B17	ATM DETAILING SERVIC	14926 VALLEY BLVD	San Bern. Co. Permit, CERS	Lower	62, 0.012, SSW
B18	CIRCLE K #489	14906 VALLEY BLVD	UST, SWEEPS UST	Lower	132, 0.025, SSW
B19	CIRCLE K STORE #489	14906 VALLEY BLVD	RCRA-SQG, CERS HAZ WASTE, HIST UST, CA FID UST,...	Lower	132, 0.025, SSW
B20	CIRCLE K STORES INC	14906 VALLEY BLVD	HIST UST, HAZNET, HWTS	Lower	132, 0.025, SSW
B21	CIRCLE K STORES INC	14906 VALLEY BLVD	RCRA NonGen / NLR	Lower	132, 0.025, SSW
C22	AMERICAN FLEET SERVI	10048 LIVE OAK AVENU	RCRA NonGen / NLR	Lower	162, 0.031, WSW
C23	AMERICAN FLEET SERVI	10048 LIVE OAK AVENU	RCRA NonGen / NLR	Lower	162, 0.031, WSW
C24	AMERICAN FLEET SERVI	10048 LIVE OAK AVE	RCRA NonGen / NLR	Lower	162, 0.031, WSW
C25	CASE POWER AND EQUIP	10062 LIVE OAK AVE	San Bern. Co. Permit	Lower	263, 0.050, SW
C26	SONSRAY MACHINERY LL	10062 LIVE OAK AVE	RCRA NonGen / NLR	Lower	263, 0.050, SW
C27	SONSRAY MACHINERY, L	10062 LIVE OAK AVE	CERS HAZ WASTE, CERS TANKS, San Bern. Co. Permit,...	Lower	263, 0.050, SW
C28	G C S WESTERN POWER	10062 LIVE OAK AVE	RCRA NonGen / NLR, FINDS, ECHO	Lower	263, 0.050, SW
B29	UNITED TOWING SERVIC	14949 VALLEY BLVD	CERS HAZ WASTE, EMI, San Bern. Co. Permit, CERS	Lower	277, 0.052, South
B30	UNITED TOWING SERVIC	14949 VALLEY BLVD	RCRA NonGen / NLR	Lower	277, 0.052, South
D31	MACIAS TRUCK REPAIR	14959 VALLEY BLVD	RCRA-SQG, FINDS, ECHO	Lower	277, 0.052, SSE
D32	VALLEY WHOLESALE TRU	14959 VALLEY BLVD	RCRA NonGen / NLR	Lower	277, 0.052, SSE
E33	AMERICAN DIESEL REPA	14887 VALLEY BLVD	San Bern. Co. Permit	Lower	312, 0.059, SSW
E34	SOUTHWEST TRUCK REPA	14887 E VALLEY	RCRA-SQG, FINDS, ECHO	Lower	312, 0.059, SSW
E35	STES	14887 VALLEY BLVD	HAZNET, San Bern. Co. Permit, HWTS	Lower	312, 0.059, SSW
E36	XTREME MOBILE REPAIR	14887 VALLEY BLVD	RCRA NonGen / NLR	Lower	312, 0.059, SSW
E37	KAL FREIGHT	14887 VALLEY BLVD	RCRA NonGen / NLR	Lower	312, 0.059, SSW
E38	SOUTHLAND TRUCK & EQ	14887 VALLEY BLVD	EDR Hist Auto	Lower	312, 0.059, SSW
E39	SOUTHLAND TRUCK & EQ	14887 VALLEY BLVD	San Bern. Co. Permit	Lower	312, 0.059, SSW

EXECUTIVE SUMMARY

A search of available environmental records was conducted by Environmental Data Resources, Inc (EDR). The report was designed to assist parties seeking to meet the search requirements of EPA's Standards and Practices for All Appropriate Inquiries (40 CFR Part 312), the ASTM Standard Practice for Environmental Site Assessments (E 1527-13), the ASTM Standard Practice for Environmental Site Assessments for Forestland or Rural Property (E 2247-16), the ASTM Standard Practice for Limited Environmental Due Diligence: Transaction Screen Process (E 1528-14) or custom requirements developed for the evaluation of environmental risk associated with a parcel of real estate.

TARGET PROPERTY INFORMATION

ADDRESS

10017 LIVE OAK AVE
FONTANA, CA 92335

COORDINATES

Latitude (North):	34.0716560 - 34° 4' 17.96"
Longitude (West):	117.4791360 - 117° 28' 44.88"
Universal Tranverse Mercator:	Zone 11
UTM X (Meters):	455788.8
UTM Y (Meters):	3770010.0
Elevation:	1068 ft. above sea level

USGS TOPOGRAPHIC MAP ASSOCIATED WITH TARGET PROPERTY

Target Property Map:	12015969 FONTANA, CA
Version Date:	2018

AERIAL PHOTOGRAPHY IN THIS REPORT

Portions of Photo from:	20140603
Source:	USDA

TABLE OF CONTENTS

SECTION	PAGE
Executive Summary	ES1
Overview Map	2
Detail Map	3
Map Findings Summary	4
Map Findings	9
Orphan Summary	656
Government Records Searched/Data Currency Tracking	GR-1
 GEOCHECK ADDENDUM	
Physical Setting Source Addendum	A-1
Physical Setting Source Summary	A-2
Physical Setting SSURGO Soil Map	A-5
Physical Setting Source Map	A-8
Physical Setting Source Map Findings	A-10
Physical Setting Source Records Searched	PSGR-1

Thank you for your business.
Please contact EDR at 1-800-352-0050
with any questions or comments.

Disclaimer - Copyright and Trademark Notice

This Report contains certain information obtained from a variety of public and other sources reasonably available to Environmental Data Resources, Inc. It cannot be concluded from this Report that coverage information for the target and surrounding properties does not exist from other sources. **NO WARRANTY EXPRESSED OR IMPLIED, IS MADE WHATSOEVER IN CONNECTION WITH THIS REPORT. ENVIRONMENTAL DATA RESOURCES, INC. SPECIFICALLY DISCLAIMS THE MAKING OF ANY SUCH WARRANTIES, INCLUDING WITHOUT LIMITATION, MERCHANTABILITY OR FITNESS FOR A PARTICULAR USE OR PURPOSE. ALL RISK IS ASSUMED BY THE USER. IN NO EVENT SHALL ENVIRONMENTAL DATA RESOURCES, INC. BE LIABLE TO ANYONE, WHETHER ARISING OUT OF ERRORS OR OMISSIONS, NEGLIGENCE, ACCIDENT OR ANY OTHER CAUSE, FOR ANY LOSS OF DAMAGE, INCLUDING, WITHOUT LIMITATION, SPECIAL, INCIDENTAL, CONSEQUENTIAL, OR EXEMPLARY DAMAGES. ANY LIABILITY ON THE PART OF ENVIRONMENTAL DATA RESOURCES, INC. IS STRICTLY LIMITED TO A REFUND OF THE AMOUNT PAID FOR THIS REPORT.** Purchaser accepts this Report "AS IS". Any analyses, estimates, ratings, environmental risk levels or risk codes provided in this Report are provided for illustrative purposes only, and are not intended to provide, nor should they be interpreted as providing any facts regarding, or prediction or forecast of, any environmental risk for any property. Only a Phase I Environmental Site Assessment performed by an environmental professional can provide information regarding the environmental risk for any property. Additionally, the information provided in this Report is not to be construed as legal advice.

Copyright 2020 by Environmental Data Resources, Inc. All rights reserved. Reproduction in any media or format, in whole or in part, of any report or map of Environmental Data Resources, Inc., or its affiliates, is prohibited without prior written permission.

EDR and its logos (including Sanborn and Sanborn Map) are trademarks of Environmental Data Resources, Inc. or its affiliates. All other trademarks used herein are the property of their respective owners.

10017 Live Oak Ave
10017 LIVE OAK AVE
FONTANA, CA 92335

Inquiry Number: 6744095.2s
November 10, 2021

The EDR Radius Map™ Report with GeoCheck®



6 Armstrong Road, 4th floor
Shelton, CT 06484
Toll Free: 800.352.0050
www.edrnet.com

Appendix D
Regulatory Database

ASTM E1527-13 USER QUESTIONNAIRE

SUBJECT PROPERTY ADDRESS: 10017 Live Oak Ave, Fontana CA 92335

As part of this study, which of the following are you providing?

1. Previous environmental site assessment reports ☒ Yes ☐ No by Fulcrum Report No. 201412-1447 (2015)
2. Environmental compliance audit reports ☐ Yes ☒ No
3. Environmental permits (including but not limited to solid waste disposal permits, hazardous waste disposal permits, wastewater permits, NPDES permits, underground injection permits) ☐ Yes ☒ No
4. Registrations for underground and aboveground storage tanks ☒ Yes ☐ No license to transport hazardous waste only AST under 1000 gall.
5. Registrations for underground injection systems ☐ Yes ☒ No
6. Material safety data sheets ☒ Yes ☐ No
7. Community Right-to-Know plan ☒ Yes ☐ No
8. Safety plans; preparedness and prevention plans; spill prevention, countermeasure, and control plans; etc. ☒ Yes ☐ No
9. Reports regarding hydrogeologic conditions on the property or surrounding area Yes ☒ No
10. Notices or other correspondence from any government agency relating to past or current violations of environmental laws with respect to the property or relating to environmental liens encumbering the property ☐ Yes ☒ No
11. Hazardous waste generator notices or reports ☒ Yes ☐ No manifest for transport of small amounts of hazardous waste
12. Geotechnical studies ☒ Yes ☐ No Soils Report - can be provided on request
13. Risk assessments ☐ Yes ☒ No
14. Recorded Activity and Use Limitations (AULs). ☐ Yes ☒ No

Please contact us if you have any questions regarding these ASTM requirements.

Please return the completed document to Fulcrum Resources Environmental via email to rose@frenviro.com and lydia@frenviro.com

Completed by:

Signature:

Title:

Company:

Relationship to site
(i.e. lender, purchaser, owner):

Date:

Alicen Wang, Esquire

Attorney for Titan

Attorney for Entitlements

11/11/2021

ASTM E1527-13 USER QUESTIONNAIRE

When the "User" (the party for whom the assessment is being prepared) of the Phase I is required to help the environmental professional identify recognized environmental conditions at the property, a "User Questionnaire" is completed by the user to help gather information that may identify recognized environmental conditions at the property.

We ask that you answer the six questions below to the best of your knowledge. We understand that, in some circumstances, you may have little or no information. Still, we encourage you to complete and return the questionnaire as soon as possible. This will allow us to reflect the fact that the Questionnaire was completed when we issue our report as is required. Completion of the assessment to the new standard, when conducted in connection with the asset purchase of a real property, may entitle the user to certain federal liability protections that result from conducting "All Appropriate Inquiries" into the previous ownership and uses of a property.

On the second page of this form is a list of documentation. The E1527-13 Standard requires that the User will ensure that the consultant is made aware that any of these materials exist for a site, and if so, that these documents be provided for the consultant's review. Please indicate whether any of these documents are available, and ensure that Fulcrum Resources Environmental will either receive copies or be provided an opportunity to review the relevant materials.

We appreciate your assistance. If you have any questions, feel free to contact us.

1. Are you aware of any environmental cleanup liens against the property that are filed or recorded under federal, tribal, state or local law?

No.

2. Are you aware of any Activity and Use Limitations (AULs), such as engineering controls, land use restrictions or institutional controls that are in place at the site and/or have been filed or recorded in a registry under federal, tribal, state or local law?

No.

3. As the user of this ESA do you have any specialized knowledge or experience related to the property or nearby properties? For example, are you involved in the same line of business as the current or former occupants of the property or an adjoining property so that you would have specialized knowledge of the chemicals and processes used by this type of business?

Yes. Recycling business only.

4. Does the purchase price/loan amount for this property reasonably reflect the fair market value of the property? If you conclude that there is a difference, have you considered whether the lower purchase price is because contamination is known or believed to be present at the property?

N/A - NO Sale or loan contemplated. Phase 1 for Entitlement only.

5. Are you aware of commonly known or reasonably ascertainable information about the property that would help the environmental professional to identify conditions indicative of releases or threatened releases? For example, as user, (a.) Do you know the past uses of the property? (b.) Do you know of specific chemicals that are present or once were present at the property? (c.) Do you know of spills or other chemical releases that have taken place at the property? (d.) Do you know of any environmental cleanups that have taken place at the property?

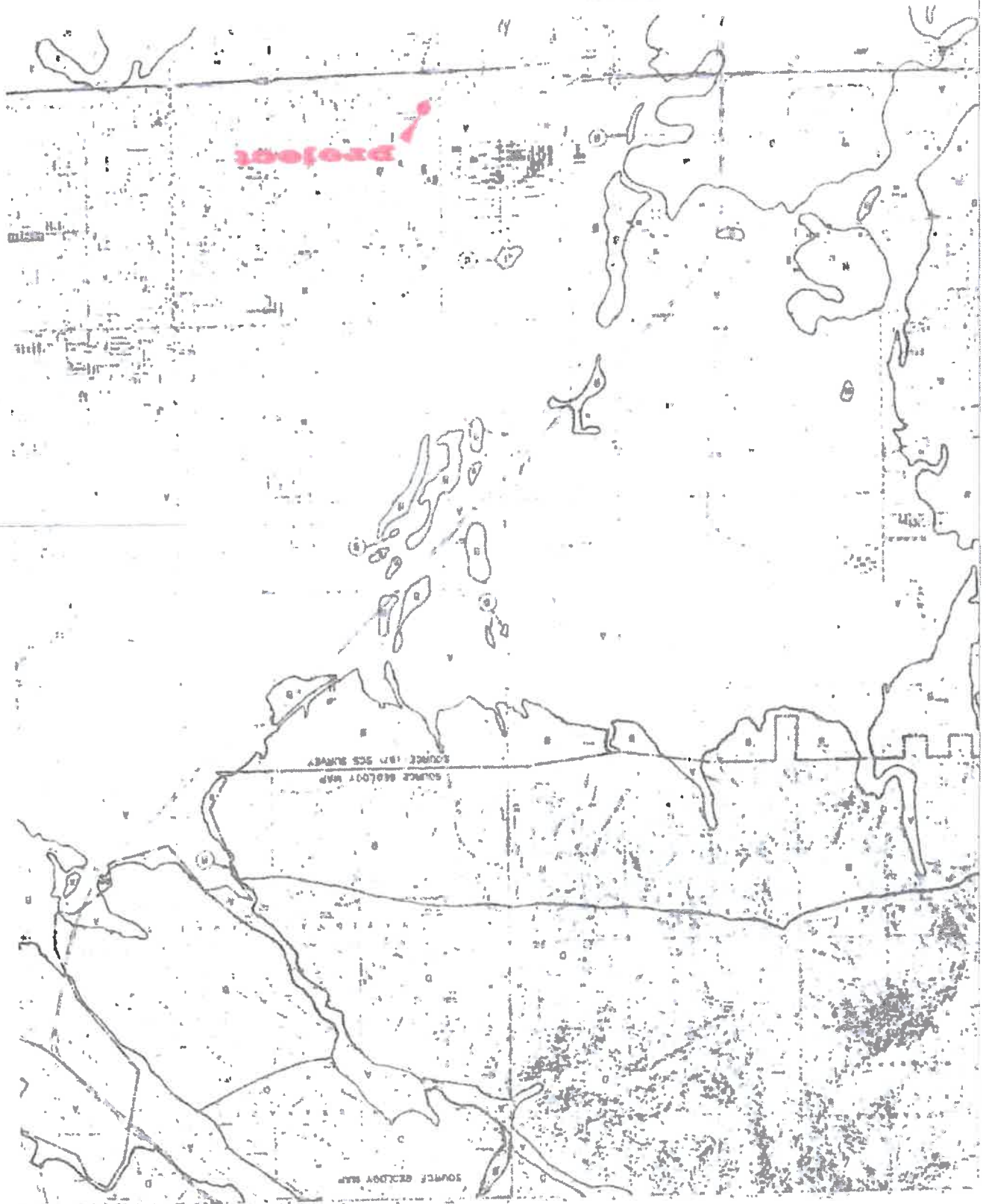
No.

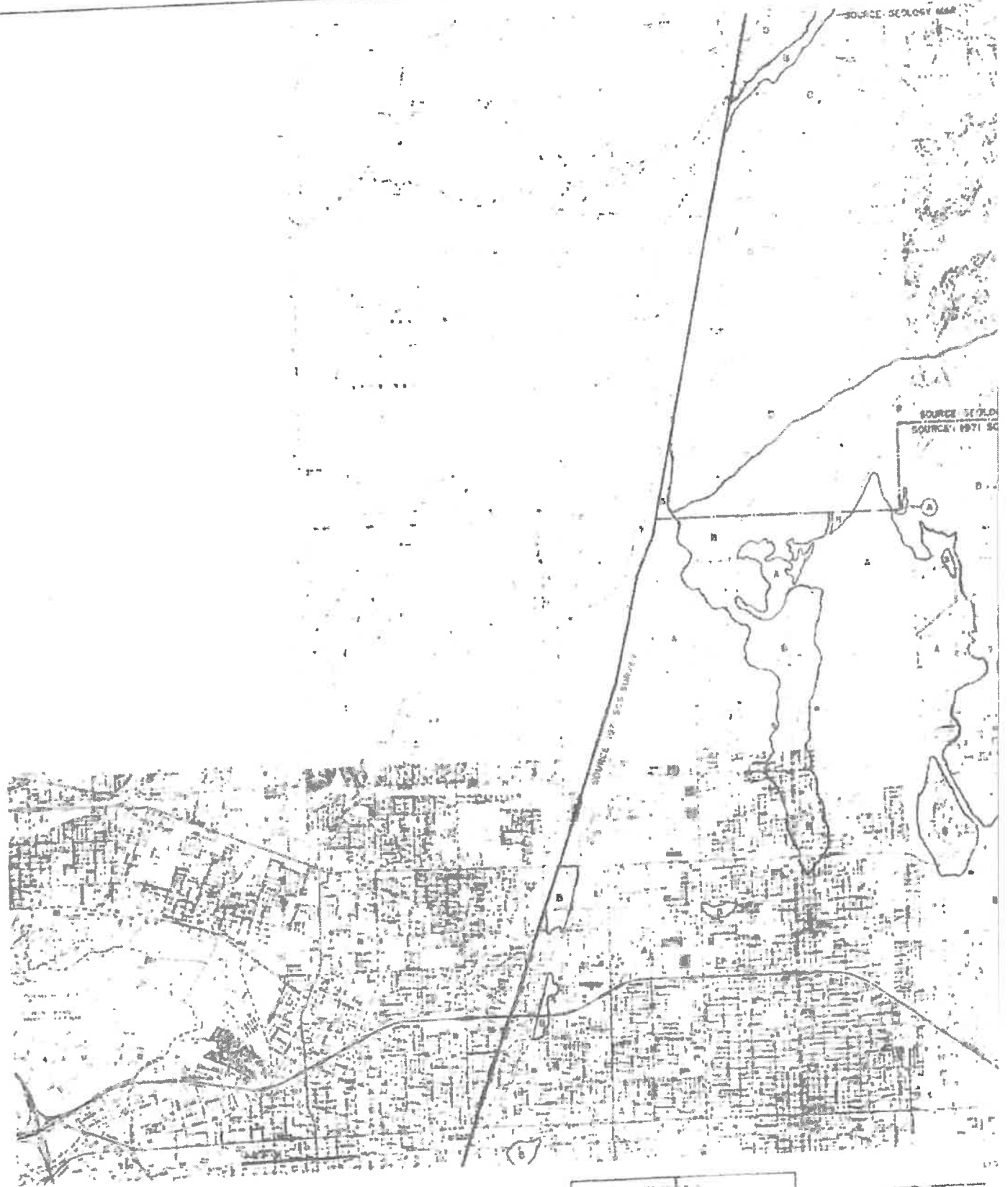
6. As the user of this ESA, based on your knowledge and experience related to the property are there any obvious indicators that point to the presence or likely presence of contamination at the property?

No.

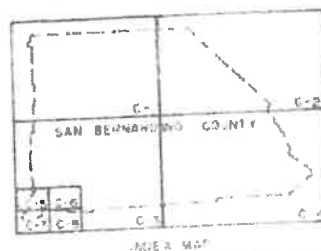
HYDROLOGIC SOILS GROUP MAP
FOR
SOUTHWEST-A AREA

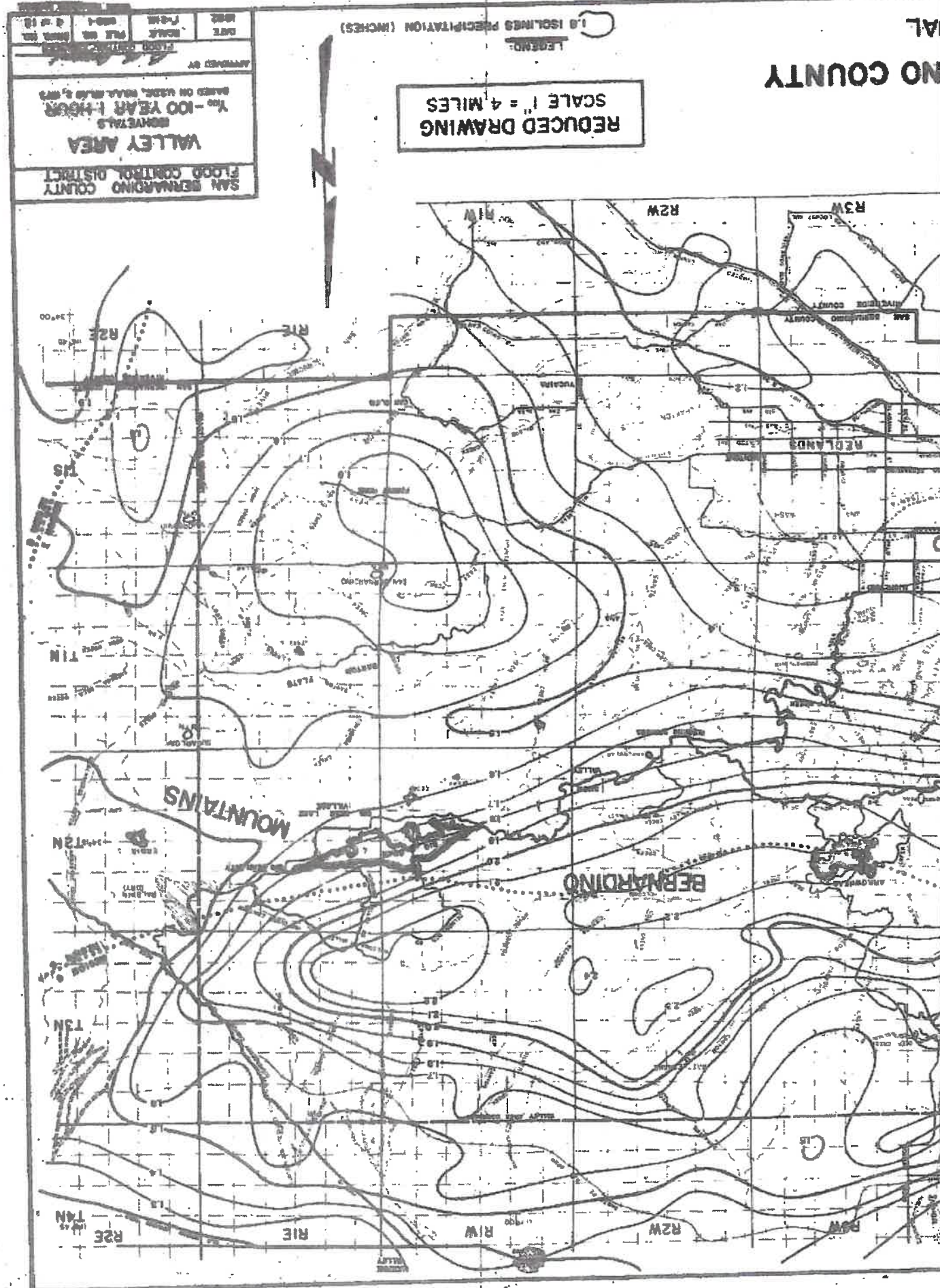
SCALE REDUCED BY 1/2

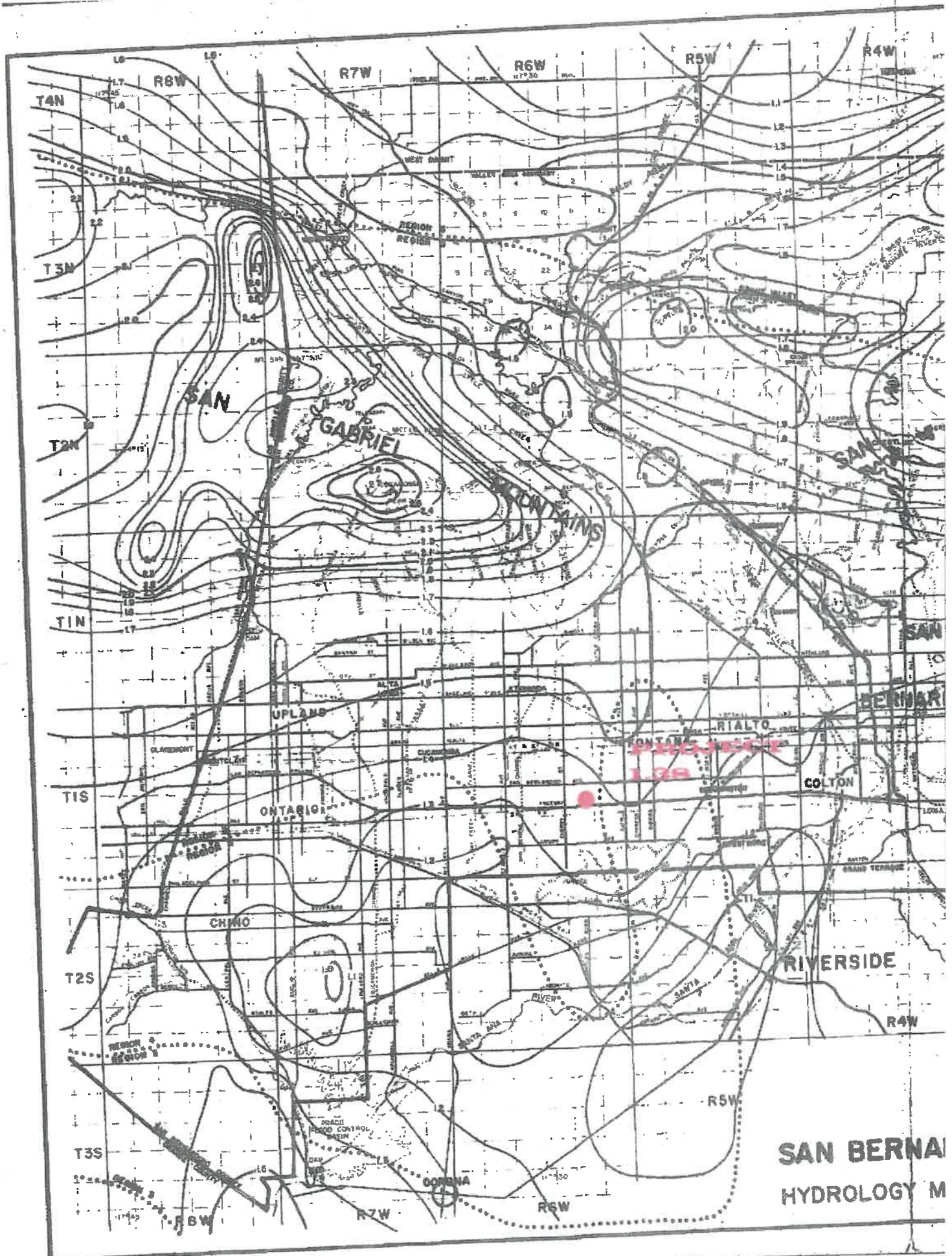




SAN BERNARDINO COUNTY **HYDROLOGY MANUAL**







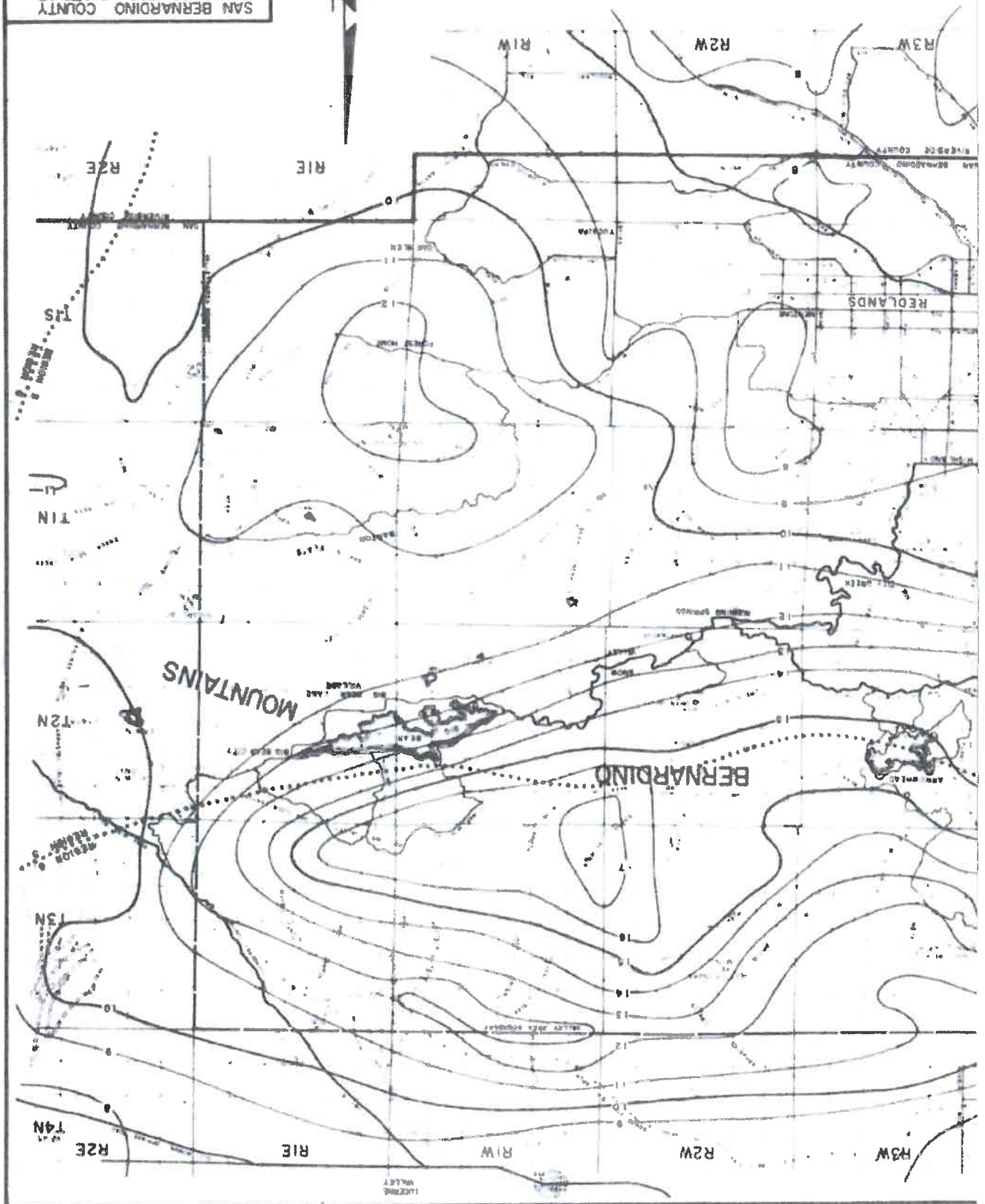
APPROVED BY <i>[Signature]</i>		DATE 1982	SCALE 1"=2 MI	FILE NO WMD-1	3 of 12
FLOOD CONTROL ENGINEER					
SAN BERNARDINO COUNTY FLOOD CONTROL DISTRICT VALLEY AREA ISOHYETALS Y ₀ - 10 YEAR 1 HOUR BASED ON USAC, NOAA ATLAS 2, 1973					

B-11

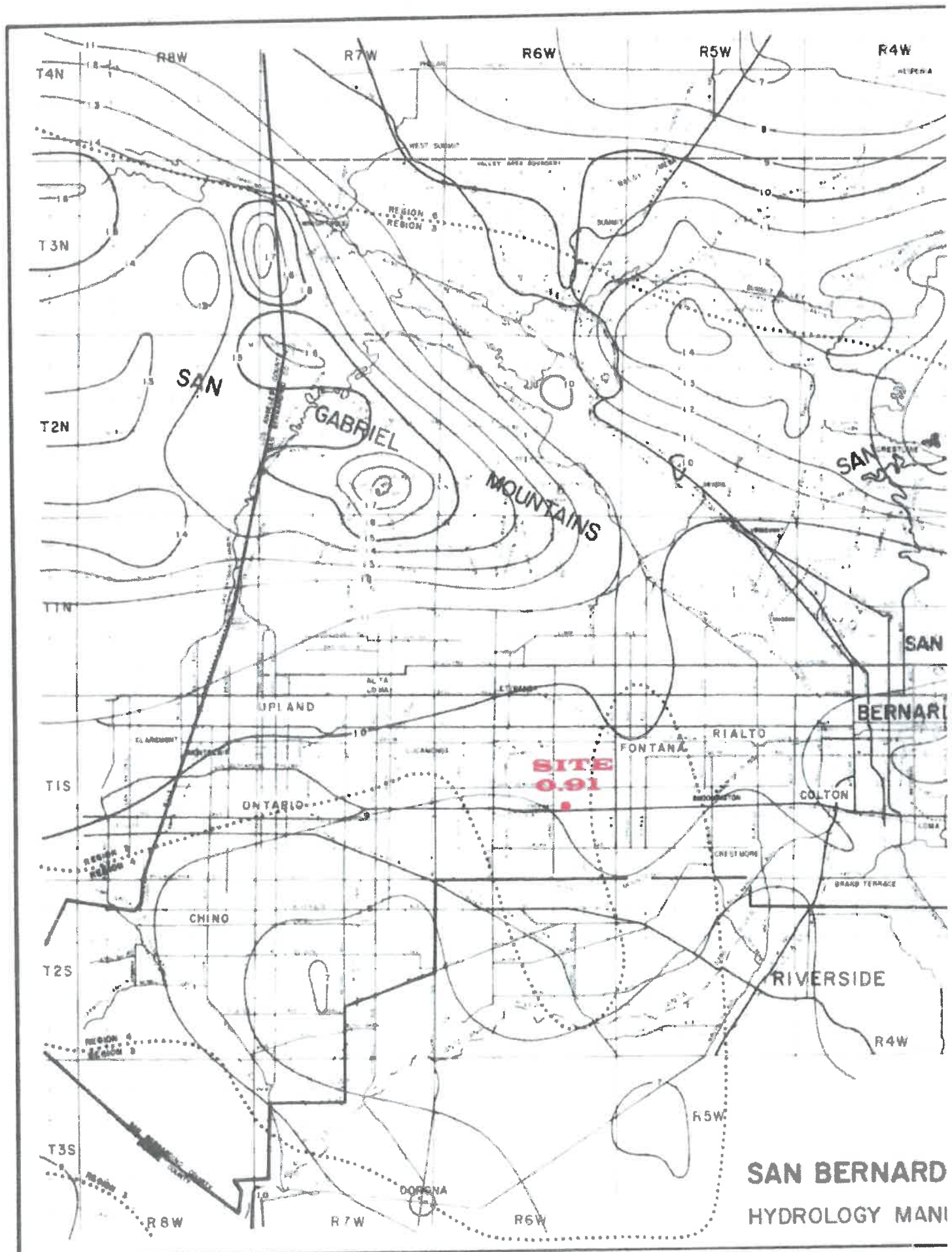
FIGURE B-3

LEGEND:
8 180 LINES PRECIPITATION (INCHES)

REDUCED DRAWING
SCALE 1"=4 MILES



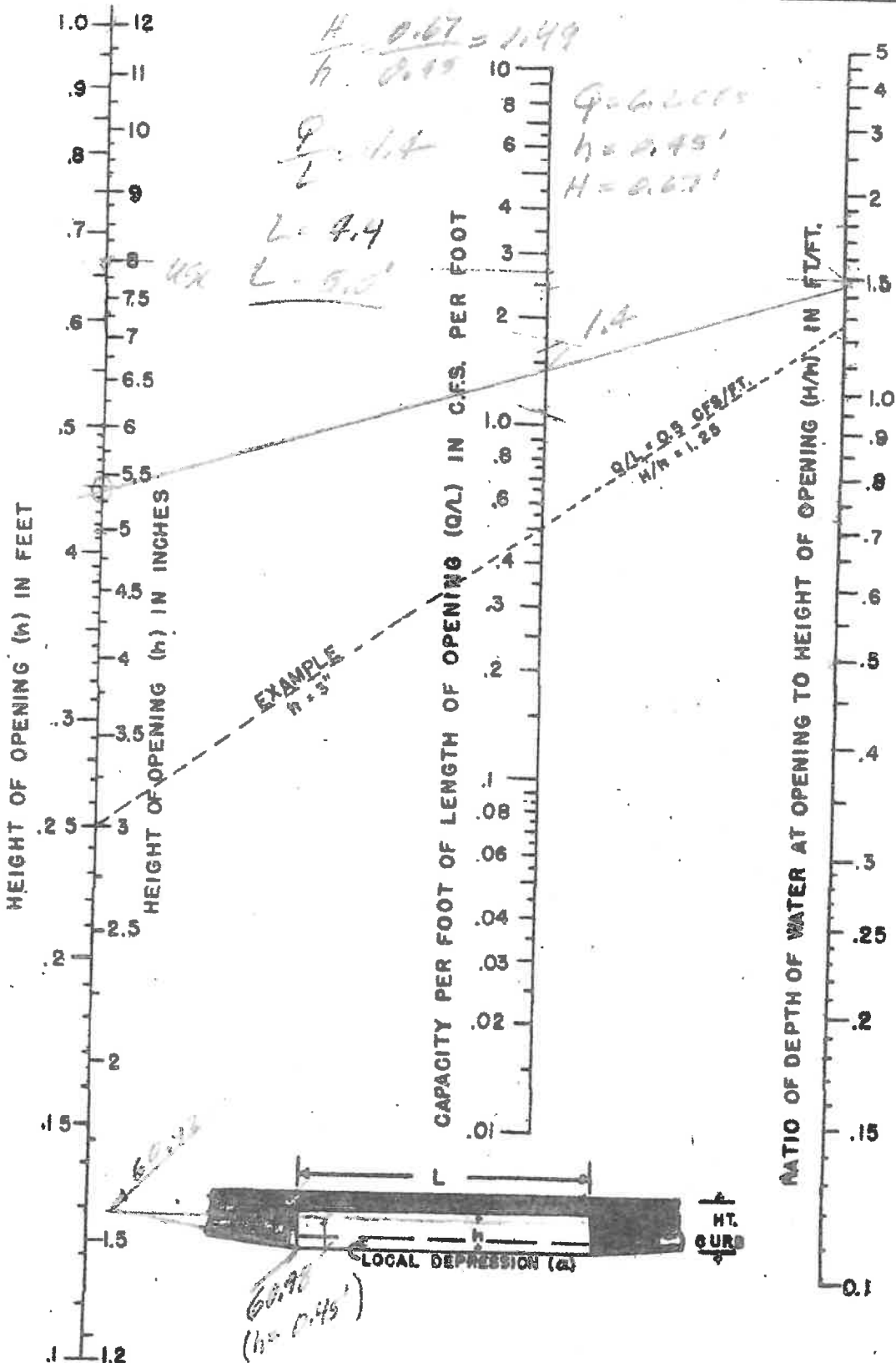
COUNTY



APPENDICES

STD 210
WEST AREA
INLET ON SAG CONDITION

1073.03

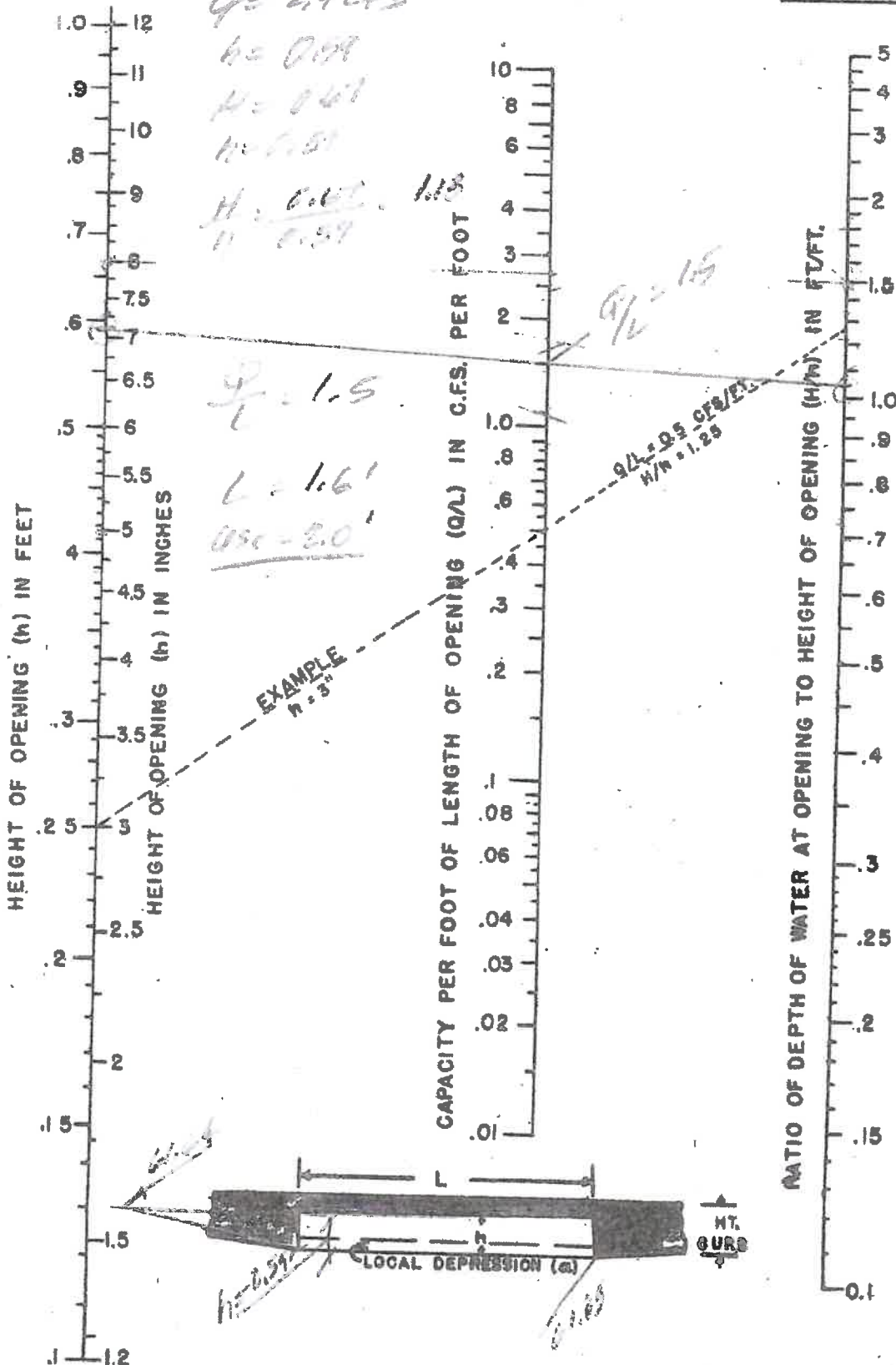


CURB OPEN.
LOW POINT

STD 210
EAST AREA
INLET ON SAG CONDITION

145

1073.03



CURB OPEN.
LOW POINT

**STD 210
TWO 48"X4" STRUCTURE
VALLEY BLVD.**

Culvert Calculator

Entered Data:

Shape	Rectangular
Number of Barrels	1
Solving for	Headwater
Chart Number	1
Scale Number	1
Chart Description	CONCRETE PIPE CULVERT; NO BEVELED RING

ENTRANCE

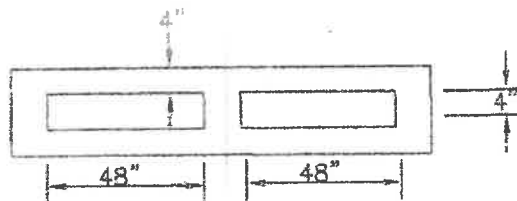
Scale Description	SQUARE EDGE ENTRANCE WITH HEADWALL
Overtopping	Off
Flowrate	4.3000 cfs (8.6 cfs / 2) TWO 48" X 4"
Manning's n	0.0120
Roadway Elevation	1060.9100 ft
Inlet Elevation	1060.2200 ft
Outlet Elevation	1059.9000 ft
Height	4.0000 in
Width	48.0000 in
Length	17.0000 ft
Entrance Loss	0.5000
Tailwater	0.5000 ft

Computed Results:

Headwater	1060.8541 ft Inlet Control
Slope	0.0188 ft/ft
Velocity	5.4234 fps

Messages:

Inlet head > Outlet head.
Computing Inlet Control headwater.
Solving Inlet Equation 26.
Solving Inlet Equation 28.
Headwater: 1060.8541 ft



MOD. STD 210

Relevant Calculations

Pervious area fraction = 0.100
Initial area Fm value = 0.079(In/Hr)
End of computations, Total Study Area = 1.71 (Ac.)
The following figures may
be used for a unit hydrograph study of the same area.
Note: These figures do not consider reduced effective area
effects caused by confluences in the rational equation.

Area averaged pervious area fraction(A_p) = 0.100
Area averaged SCS curve number = 32.0

San Bernardino County Rational Hydrology Program

(Hydrology Manual Date - August 1986)

CIVILCADD/CIVILDESIGN Engineering Software, (c) 1989-2004
Version 7.0

Rational Hydrology Study Date: 07/11/15

COUNTY OF SAN BERNARDINO
TITAN RECYCLING CENTER
Q100 WEST AREA
save as VALLET1

Program License Serial Number 4058

***** Hydrology Study Control Information *****

Rational hydrology study storm event year is 100.0
Computed rainfall intensity:
Storm year = 100.00 1 hour rainfall = 1.380 (In.)
Slope used for rainfall intensity curve b = 0.6000
Soil antecedent moisture condition (AMC) = 3

++++

Process from Point/Station 3.000 to Point/Station

4.000

**** INITIAL AREA EVALUATION ****

COMMERCIAL subarea type
Decimal fraction soil group A = 1.000
Decimal fraction soil group B = 0.000
Decimal fraction soil group C = 0.000
Decimal fraction soil group D = 0.000
SCS curve number for soil(AMC 2) = 32.00
Adjusted SCS curve number for AMC 3 = 52.00
Pervious ratio(Ap) = 0.1000 Max loss rate(Fm) = 0.079
(In/Hr)
Initial subarea data:
Initial area flow distance = 600.000(Ft.)
Top (of initial area) elevation = 1066.750(Ft.)
Bottom (of initial area) elevation = 1060.480(Ft.)
Difference in elevation = 6.270(Ft.)
Slope = 0.01045 s(%) = 1.04
 $TC = k(0.304)*[(length^3)/(elevation\ change)]^{0.2}$
Initial area time of concentration = 9.779 min.
Rainfall intensity = 4.098(In/Hr) for a 100.0 year storm
Effective runoff coefficient used for area (Q=KCIA) is C = 0.883
Subarea runoff = 6.186(CFS)
Total initial stream area = 1.710(Ac.)

Pervious area fraction = 0.100
Initial area Fm value = 0.098(In/Hr)
End of computations, Total Study Area = 1.71 (Ac.)
The following figures may
be used for a unit hydrograph study of the same area. .
Note: These figures do not consider reduced effective area
effects caused by confluences in the rational equation.

Area averaged pervious area fraction(A_p) = 0.100
Area averaged SCS curve number = 32.0

San Bernardino County Rational Hydrology Program

(Hydrology Manual Date - August 1986)

CIVILCADD/CIVILDESIGN Engineering Software, (c) 1989-2004 Version 7.0
Rational Hydrology Study Date: 07/11/15

COUNTY OF SAN BERNARDINO
TITAN RECYCLING CENTER
Q50 WEST AREA
save as VALLET1

Program License Serial Number 4058

***** Hydrology Study Control Information *****

Rational hydrology study storm event year is 50.0
10 Year storm 1 hour rainfall = 0.910(In.)
100 Year storm 1 hour rainfall = 1.380(In.)
Computed rainfall intensity:
Storm year = 50.00 1 hour rainfall = 1.239 (In.)
Slope used for rainfall intensity curve b = 0.6000
Soil antecedent moisture condition (AMC) = 2

Process from Point/Station 3.000 to Point/Station 4.000
**** INITIAL AREA EVALUATION ****

COMMERCIAL subarea type
Decimal fraction soil group A = 1.000
Decimal fraction soil group B = 0.000
Decimal fraction soil group C = 0.000
Decimal fraction soil group D = 0.000
SCS curve number for soil(AMC 2) = 32.00
Pervious ratio(Ap) = 0.1000 Max loss rate(Fm)= 0.098(In/Hr)
Initial subarea data:
Initial area flow distance = 600.000(Ft.)
Top (of initial area) elevation = 1066.750(Ft.)
Bottom (of initial area) elevation = 1060.480(Ft.)
Difference in elevation = 6.270(Ft.)
Slope = 0.01045 s(%)= 1.04
 $TC = k(0.304)*[(length^3)/(elevation\ change)]^{0.2}$
Initial area time of concentration = 9.779 min.
Rainfall intensity = 3.678(In/Hr) for a 50.0 year storm
Effective runoff coefficient used for area (Q=KCIA) is C = 0.876
Subarea runoff = 5.510(CFS)
Total initial stream area = 1.710(Ac.)

Developed Conditions
West Area
Q50 (AMC-III) and Q100 (AMC-III)

Total initial stream area = 0.590 (Ac.)
Pervious area fraction = 0.100
Initial area Fm value = 0.079 (In/Hr)
End of computations, Total Study Area = 0.59 (Ac.)
The following figures may
be used for a unit hydrograph study of the same area.
Note: These figures do not consider reduced effective area
effects caused by confluences in the rational equation.

Area averaged pervious area fraction (Ap) = 0.100
Area averaged SCS curve number = 32.0

San Bernardino County Rational Hydrology Program

(Hydrology Manual Date - August 1986)

CIVILCADD/CIVILDESIGN Engineering Software, (c) 1989-2004
Version 7.0

Rational Hydrology Study Date: 07/11/15

COUNTY OF SAN BERNARDINO
TITAN RECYCLING CENTER
Q100 EAST AREA
save as VALLEY2

Program License Serial Number 4058

***** Hydrology Study Control Information *****

Rational hydrology study storm event year is 100.0
Computed rainfall intensity:
Storm year = 100.00 1 hour rainfall = 1.380 (In.)
Slope used for rainfall intensity curve b = 0.6000
Soil antecedent moisture condition (AMC) = 3

++++
2.000 Process from Point/Station 1.000 to Point/Station
**** INITIAL AREA EVALUATION ****

COMMERCIAL subarea type
Decimal fraction soil group A = 1.000
Decimal fraction soil group B = 0.000
Decimal fraction soil group C = 0.000
Decimal fraction soil group D = 0.000
SCS curve number for soil(AMC 2) = 32.00
Adjusted SCS curve number for AMC 3 = 52.00
Pervious ratio(Ap) = 0.1000 Max loss rate(Fm)= 0.079
(In/Hr)
Initial subarea data:
Initial area flow distance = 497.000(Ft.)
Top (of initial area) elevation = 1069.000(Ft.)
Bottom (of initial area) elevation = 1061.050(Ft.)
Difference in elevation = 7.950(Ft.)
Slope = 0.01600 s(%)= 1.60
 $TC = k(0.304) * [(length^3)/(elevation\ change)]^{0.2}$
Initial area time of concentration = 8.329 min.
Rainfall intensity = 4.512(In/Hr) for a 100.0 year storm
Effective runoff coefficient used for area (Q=KCIA) is C = 0.884
Subarea runoff = 2.354(CFS)

Pervious area fraction = 0.100
Initial area Fm value = 0.098(In/Hr)
End of computations, Total Study Area = 0.59 (Ac.)
The following figures may
be used for a unit hydrograph study of the same area.
Note: These figures do not consider reduced effective area
effects caused by confluences in the rational equation.

Area averaged pervious area fraction(A_p) = 0.100
Area averaged SCS curve number = 32.0

San Bernardino County Rational Hydrology Program

(Hydrology Manual Date - August 1986)

CIVILCADD/CIVILDESIGN Engineering Software, (c) 1989-2004 Version 7.0
Rational Hydrology Study Date: 07/11/15

COUNTY OF SAN BERNARDINO
TITAN RECYCLING CENTER
Q5C EAST AREA
save as VALLEY2

Program License Serial Number 4058

***** Hydrology Study Control Information *****

Rational hydrology study storm event year is 50.0
10 Year storm 1 hour rainfall = 0.910(In.)
100 Year storm 1 hour rainfall = 1.380(In.)
Computed rainfall intensity:
Storm year = 50.00 1 hour rainfall = 1.239 (In.)
Slope used for rainfall intensity curve b = 0.6000
Soil antecedent moisture condition (AMC) = 2

Process from Point/Station 1.000 to Point/Station 2.000
**** INITIAL AREA EVALUATION ****

COMMERCIAL subarea type
Decimal fraction soil group A = 1.000
Decimal fraction soil group B = 0.000
Decimal fraction soil group C = 0.000
Decimal fraction soil group D = 0.000
SCS curve number for soil(AMC 2) = 32.00
Pervious ratio(Ap) = 0.1000 Max loss rate(Fn)= 0.098(In/Hr)
Initial subarea data:
Initial area flow distance = 497.000(Ft.)
Top (of initial area) elevation = 1069.000(Ft.)
Bottom (of initial area) elevation = 1061.050(Ft.)
Difference in elevation = 7.950(Ft.)
Slope = 0.01600 s(%)= 1.60
 $TC = k(0.304)*[(length^3)/(elevation\ change)]^{0.2}$
Initial area time of concentration = 8.329 min.
Rainfall intensity = 4.050(In/Hr) for a 50.0 year storm
Effective runoff coefficient used for area (Q=KCIA) is C = 0.878
Subarea runoff = 2.098(CFS)
Total initial stream area = 0.590(Ac.)

**Developed Conditions
East Area
Q50 (AMC-III) and Q100 (AMC-III)**

VALLEY (COLTON AVENUE) BOULEVARD

LIVE OAK

NODE 4
1060.48
Q100 = 6.2CFS
STD 210, L=5'

Q100 = 8.6CFS
STD 210, L=8'

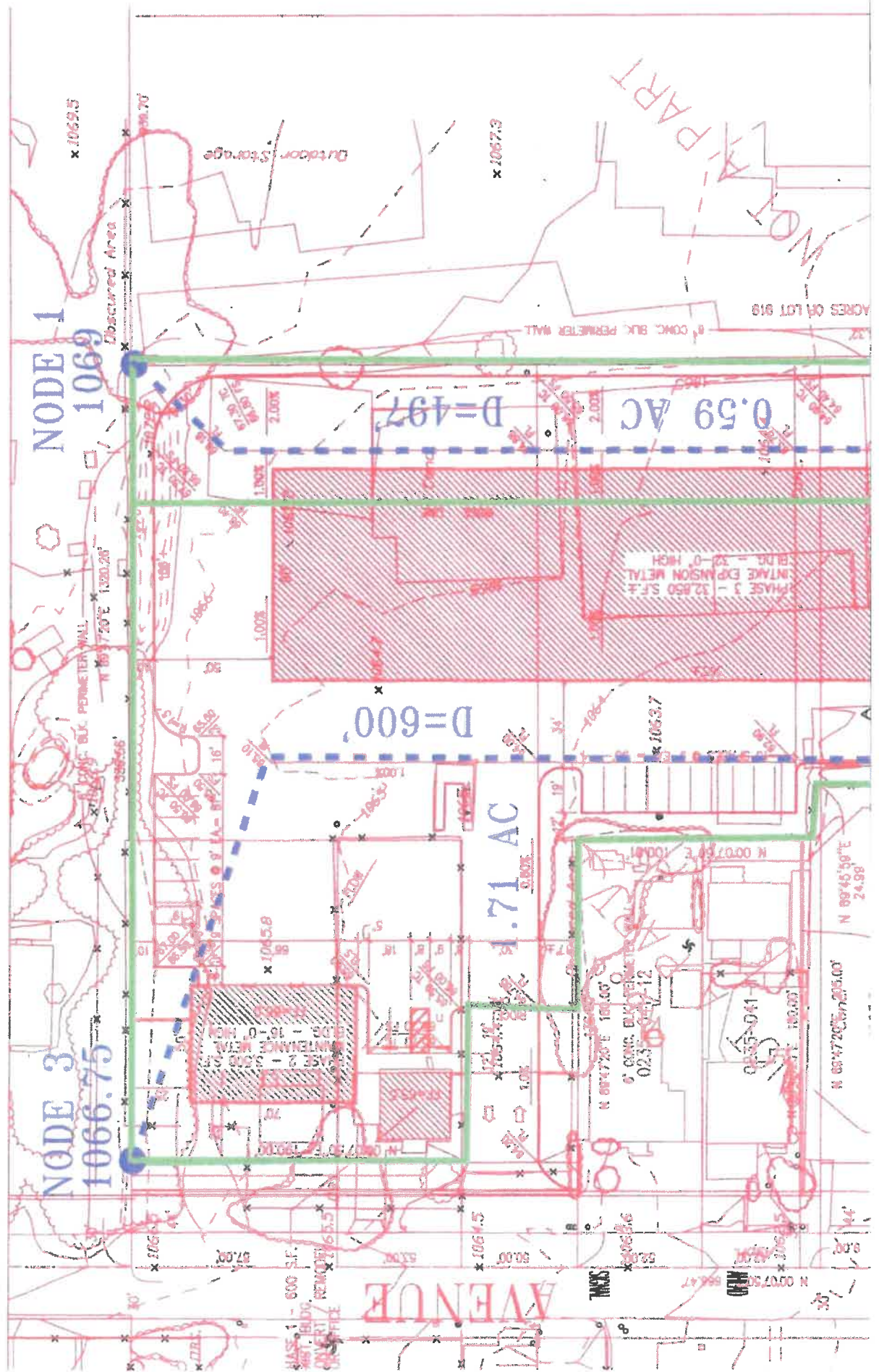
NODE 2
1061.00
Q100 = 2.4CFS
STD 210, L=2'



8" CONC-BLK PERIMETER WALL

PHASE 1 - 3,800 S.F.
INTAKE & OFFICE BLDG
32'-0" HIGH
FT=63.0

DBS



Rational Method Study

g.) Hydrology Results of Developed Conditions

West Area

Analysis results of Q 50 and Q 100

The analysis for Developed Conditions utilizing the Rational Method produce;

Q50 = 5.5 CFS

Q100 = 6.2 CFS

h.) Hydrology Results of Developed Conditions

East Area

Analysis results of Q 50 and Q 100

The analysis for Developed Conditions utilizing the rational Method produce;

Q50 = 2.1 CFS

Q100 = 2.4 CFS

i.) Drainage improvements and 100-year Storm Mitigations

Two inlet structures will direct flows from the site into the basin, on the west a 5 foot inlet will accept $Q_{100}=6.2$ cfs and on the east, a two foot inlet will accept $Q_{100}=2.4$ cfs. These flows will enter Valley Boulevard through a 5 foot outlet structure.

k.) Downstream impacts.

No mitigations downstream are necessary since Valley Boulevard is fully improved with curbs and gutters and there is no increase in drainage between existing and proposed development

l.) Conclusion/Summary

No analysis was done for Existing Conditions since the site has an existing business. The site has been completely improved and this project will convert some of the existing impervious surface to landscaping.

The drainage from the site is being directed to a basin by two inlet structures, these flows will be filtered before entering Valley Boulevard by means of an outlet structure.

This proposal shall not have any adverse drainage effect on downstream properties.

a) Introduction / Project Description

This project is located on the north side of Valley Boulevard, between Live Oak Avenue and Hemlock Avenue. There is an existing industrial use on the site with the natural terrain sloping southwesterly at approximately 1.5%.

b) Description of watershed

The tributary drainage area is limited to the site since six foot block walls are proposed along its perimeter. The drainage of the site will be directed to a basin to filter the flows than dewater them into Valley Boulevard.

c) Objective / Purpose

The objective is to determine the amount of flows that this site will produce in comparison with the existing conditions. The site has an existing business with the site completed improved, there will be no increase of drainage since the new proposal will convert some of the existing impervious surface to landscaping.

d) Approach and Methodology

The Project consists of 2.3 acres; therefore, the San Bernardino County Rational Method will be used for analysis. The Rational Method is used to develop estimated peak discharges from small (less than one square mile) urban and developed areas. The Q 100 and Q 50 frequency flows for Post Development will be analysis for the Project.

e) Hydrologic Soil Type

This project and surrounding properties are located in soils consistent of Tujunga gravelly sand with high infiltration rates; this material is typical in the Fontana area. The "Hydrologic Soil Group Map for the Southwest -A Area "indicates Soil Group A for this location.

f) Rainfall Data

The rainfall data was secured from the San Bernardino County Hydrology Manual:
The 100-year 1-hour Isohyetals for the Valley Area, Figure B-4 were used for the Q100 frequency storm.

The 10 year 1-hour Isohyetals for the Valley Area, Figure B-3 and the 100-year 1-hour Isohyetals for the Valley Area, Figure B-4 were used for the Q25 frequency storm.

Project Discussion



3000
900





Google earth

feet
meters

COUNTY OF SAN BERNARDINO

DRAINAGE ANALYSIS

**TITAN RECYCLING CENTER
14930 VALLEY BOULEVARD
FONTANA, CA 92335**

July 10, 2015



**S.D. ENGINEERING AND ASSOCIATES
LAND PLANNING AND CIVIL ENGINEERING**
242 E. AIRPORT DRIVE SUITE 212-SAN BERNARDINO, CALIF. 92408
PHONE (909) 884-7090 SURESH@SDENGINEERING.NET



Fulcrum Resources Environmental
2610 Gardi Street, Duarte, California 91010
Tel 310.876.4128 & 626.429.1480 Fax 800.385.7126

January 29, 2015

To:

BFC Funding ("Lender")
1055 W. 7th Street, Unit 2250
Los Angeles, California 90017

Subject: Phase I Environmental Site Assessment
14930 Valley Boulevard
Fontana, California 92335

Fulcrum Resources Environmental Report Number(s): 201412-1447

Fulcrum Resources Environmental (FR) is pleased to present a copy and the results of the *Phase I Environmental Site Assessment Report* for the aforementioned address and subject property. This report has been prepared in general conformance with the accordance with the American Society for Testing and Materials (**ASTM**) Standard Practice E1527-13 and Environmental Protection Agency Standards and Practices for All Appropriate Inquiries (40 CFR Part 312), and cannot be distributed to other parties unless authorization or written consent is given by FR.

FR declares that, to the best of our professional knowledge and belief, the undersigned meet the definition of *Environmental Professionals* as defined in §312.10 of this part [40 CFR Part 312], and have the specific qualifications based on education, training, and experience to assess a property of the nature, history, and setting of the subject property.

We greatly appreciate the opportunity to provide these environmental services. Please feel free to contact us should you have any additional questions.

Sincerely,

Environmental Professional
Printed Name: Don Kellar, MS, PG, REP

Notice Information

Violation Date
05/10/2016

Issue Date
05/17/2016

Notice Type
NC

Facility Information

Business Name
TITAN INDUSTRIAL METAL CORP

Facility ID
182220

Address
14930 VALLEY FONTANA, CA 92335

Violation Information

Violation Description

The company shall not operate any ICEs rated greater than 50HP without a SCAQMD permit to operate; the company shall not operate any diesel fueled pressure washers without first obtaining a SCAQMD registration

Equipment Description

diesel fueled pressure washer; ICE rated greater than 50 HP

Status

In Compliance

Re-Inspection Date

05/17/2016

NOV/NC DETAILS: E34448

X Close

Notice Information

Violation Date
05/10/2016

Issue Date
05/17/2016

Notice Type
NC

Facility Information

Business Name
TITAN INDUSTRIAL METAL CORP

Facility ID
182220

Address
14930 VALLEY FONTANA, CA 92335

Violation Information

Violation Description

The facility shall not: discharge into the atm. from any source whatsoever any air contam. for a period/s aggregating more than 3 min. in any 1 hr which is as dark/darker than No.1 on Ringlemann chart; cause or allow emissions of fugitive dust to remain v

Equipment Description

vehicular traffic-dirt lot; open torch cutting

Status

Re-Inspection Date



City of Fontana, County of Riverside, San Bernardino County, Bureau of Land Man... Powered by Esri

Equipment List

Compliance

Notices of Violation

NONE

Notices to Comply

2 Results

Sort: Violation Date

E34448

Violation Date: 05/10/2016

Re-Inspection Date: 05/17/2016

Status: In Compliance

E34449

Violation Date: 05/10/2016

Re-Inspection Date: 05/17/2016

Status: In Compliance

Export all records to Excel

Emissions

Hearing Board

X Close

Address: 14930 VALLEY BLVD, FONTANA, CA 92335

Facility ID: 182220

Status: ACTIVE

Back Fees Due: No.



City of Fontana, County of Riverside, San Bernardino County, Bureau of Land Man... Powered by Esri

Equipment List

Compliance

Notices of Violation

NONE

Notices to Comply

2 Results

Sort: Violation Date ▼

F3448

F34449



SAN BERNARDINO COUNTY FIRE PROTECTION DISTRICT

620 South "E" Street • San Bernardino, CA 92415-0153 • (909) 386-8401 • Fax (909) 386-8460

Office of the Fire Marshal
Hazardous Materials Division
sbcfire.org

Daniel R. Munsey
Fire Chief/Fire Warden

Michael A. Horton
Fire Marshal/Deputy Fire Warden

November 18, 2021

21111503 Fontana NRL Fulcrum

FULCRUM RESOURCES ENVIRONMENTAL
415 WEST CHESTNUT AVENUE
MONROVIA, CA 91016

ATTENTION: LYDIA MIRELES/SABRINA JACKSON

SUBJECT: CERTIFIED RECORD SEARCH FINDINGS
10017 LIVE OAK AVENUE, FONTANA, CALIFORNIA

This is to confirm that the OFM Hazardous Materials Division (HMD) has searched its records for any file(s) pertaining to the subject property, as described in your request, and finds that no records exist for the above site description(s).

Records maintained by OFM-HMD date back to mid-1980's. Records searched include:

- facilities with hazardous waste generator permits, hazardous materials handler permits, underground storage tank permits, universal waste permits, tiered permits, EPCRA facilities, RMP facilities, Cal ARP facilities, and/or waste recycling generators, including inactive and/or out of business records, as well as non-permitted facility actions;
- logs of permits issued for the removal, installation, and/or modification of underground storage tanks;
- records and databases pertaining to illicit dumping, spill reports and release notifications, and complaints;
- incidents responded to by the hazardous materials emergency response team;
- and sites undergoing remediation for contaminated soil and/or groundwater.

Donna Juday

DONNA JUDAY
Office Specialist
Office of the Fire Marshal
Hazardous Materials Division

BOARD OF DIRECTORS

Col. Paul Cook (Ret.)
First District

Janice Rutherford
Second District

Dawn Rowe
Vice Chair, Third District

Curt Hagman
Chairman, Fourth District

Joe Baca Jr.
Fifth District

Leonard X. Hernandez
Chief Executive Officer



NOVEMBER 22, 2021

VIA EMAIL

TOMOKIDEMERS@GMAIL.COM

Tomo Demers
415 West Chestnut Avenue
Monrovia, CA., 91016

Re: ***Public Records Act Request Received November 15, 2021***

Dear Mr. Demers:

On November 15, 2021, the City of Fontana received your request for Public Records, made under the California Public Records Act (Gov Code §§ 6250-6276.48). In your request you have requested the following.

1. I'd like to request any available records pertaining to historical building permits, certificates of occupancy, and/or underground storage tanks, hazardous materials, other related environmental reports for the following address:
10017 Live Oak Avenue, Fontana, CA 92335

In Response:

1. The City of Fontana does not have any responsive documents to this request. This property is located within the jurisdiction of San Bernardino County. For building records, please contact the Land Use Department at (909) 387-8311.

Sincerely,


Ashton R. Gout, CMC, CPMC
Deputy City Clerk

Manifests

No Manifest Data for this ID Number.

Waste Code Matrix

Entity Type

Generator



Waste Code Type

Non-RCRA



Search

Reset

Export CSV

No results found matching your search criteria.

Page Size: 50

0 to 0 of 0



Page 0 of 0



Disclaimer: DTSC cannot guarantee that the data accurately reflect what was actually transported or produced. [Click here for details.](#)

[Back to Top](#)

[Disclaimer & Data Limitations](#)

[Accessibility](#)

[Contact Us](#)

Copyright © 2021 State of California

Handler Profile

[Home](#) | [Search](#) | [Handler Profile](#)

CAR000256818 - TITAN CONSOLIDATED INDUSTRIES INC

Status: **INACTIVE**



Esri Community Maps Contributors, City of Fontana, County of Riverside, County of San Bernardino, OpenStreetMap, Microsoft, Esri, HERE, Garmin, SafeGraph, INCREMENTAL, and others. Powered by Esri

ID Number Profile

ID Number: CAR000256818
Facility Name: TITAN CONSOLIDATED INDUSTRIES INC
Status: **INACTIVE (expired: 6/30/2016)**
ID Type: PERMANENT
ID Category: FEDERAL
Entity Types: TRANSPORTER
Issued Date: 12/28/2015
Last Updated: 1/12/2017

Facility Address

14930 VALLEY BLVD
FONTANA, CA 92335
SAN BERNARDINO County
(34.070769, -117.478989)

Mailing Address

10017 LIVE OAK AVE
FONTANA, CA 92335

Owner

TITAN CONOLIDATED INDUSTRIES INC
14930 VALLEY BLVD
FONTANA, CA 92335
(909) 355-8111

Contact

WADE RIDDERING
10017 LIVE OAK AVE
FONTANA, CA 92335
(909) 355-8811

CalEnviroScreen 3.0 Results ⓘ

Census Tract: 6071002501 CES Percentile: 95-100%
Hazardous 98 Pollution Burden: 99
Waste:

NAICS Codes ⓘ

54162 Environmental Consulting Services

Annual ID Number Verification History

Year	Status	Method	VQ Number (eVC)	Completion Date	Signed By
------	--------	--------	-----------------	-----------------	-----------

Page Size: 10 ▼

0 to 0 of 0

< > Page 0 of 0 > |

Waste Code By Year Matrix Report

Parameters:

The Department of Toxic Substances Control (DTSC) takes every precaution to ensure the accuracy of data in the Hazardous Waste Tracking System (HWTS). However, because of the large number of manifests handled, inaccuracies in the submitted data, limitations of the manifest system and the technical limitations of the database, DTSC cannot guarantee that the data accurately reflect what was actually transported or produced. Date Generated: 12/27/2021

Waste Code	Description	2001	2002	2003	2004	2005	2006	2007	2008	2009	2010	2011	2012	2013	2014	2015	2016	2017	2018	2019	2020	2021	2022	2023	2024	2025	2026	2027	2028	2029	2030	2031	2032	2033	2034	2035	2036	2037	2038	2039	2040	2041	2042	2043	2044	2045	2046	2047	2048	2049	2050	2051	2052	2053	2054	2055	2056	2057	2058	2059	2060	2061	2062	2063	2064	2065	2066	2067	2068	2069	2070	2071	2072	2073	2074	2075	2076	2077	2078	2079	2080	2081	2082	2083	2084	2085	2086	2087	2088	2089	2090	2091	2092	2093	2094	2095	2096	2097	2098	2099	2100	2101	2102	2103	2104	2105	2106	2107	2108	2109	2110	2111	2112	2113	2114	2115	2116	2117	2118	2119	2120	2121	2122	2123	2124	2125	2126	2127	2128	2129	2130	2131	2132	2133	2134	2135	2136	2137	2138	2139	2140	2141	2142	2143	2144	2145	2146	2147	2148	2149	2150	2151	2152	2153	2154	2155	2156	2157	2158	2159	2160	2161	2162	2163	2164	2165	2166	2167	2168	2169	2170	2171	2172	2173	2174	2175	2176	2177	2178	2179	2180	2181	2182	2183	2184	2185	2186	2187	2188	2189	2190	2191	2192	2193	2194	2195	2196	2197	2198	2199	2200	2201	2202	2203	2204	2205	2206	2207	2208	2209	2210	2211	2212	2213	2214	2215	2216	2217	2218	2219	2220	2221	2222	2223	2224	2225	2226	2227	2228	2229	2230	2231	2232	2233	2234	2235	2236	2237	2238	2239	2240	2241	2242	2243	2244	2245	2246	2247	2248	2249	2250	2251	2252	2253	2254	2255	2256	2257	2258	2259	2260	2261	2262	2263	2264	2265	2266	2267	2268	2269	2270	2271	2272	2273	2274	2275	2276	2277	2278	2279	2280	2281	2282	2283	2284	2285	2286	2287	2288	2289	2290	2291	2292	2293	2294	2295	2296	2297	2298	2299	2300	2301	2302	2303	2304	2305	2306	2307	2308	2309	2310	2311	2312	2313	2314	2315	2316	2317	2318	2319	2320	2321	2322	2323	2324	2325	2326	2327	2328	2329	2330	2331	2332	2333	2334	2335	2336	2337	2338	2339	2340	2341	2342	2343	2344	2345	2346	2347	2348	2349	2350	2351	2352	2353	2354	2355	2356	2357	2358	2359	2360	2361	2362	2363	2364	2365	2366	2367	2368	2369	2370	2371	2372	2373	2374	2375	2376	2377	2378	2379	2380	2381	2382	2383	2384	2385	2386	2387	2388	2389	2390	2391	2392	2393	2394	2395	2396	2397	2398	2399	2400	2401	2402	2403	2404	2405	2406	2407	2408	2409	2410	2411	2412	2413	2414	2415	2416	2417	2418	2419	2420	2421	2422	2423	2424	2425	2426	2427	2428	2429	2430	2431	2432	2433	2434	2435	2436	2437	2438	2439	2440	2441	2442	2443	2444	2445	2446	2447	2448	2449	2450	2451	2452	2453	2454	2455	2456	2457	2458	2459	2460	2461	2462	2463	2464	2465	2466	2467	2468	2469	2470	2471	2472	2473	2474	2475	2476	2477	2478	2479	2480	2481	2482	2483	2484	2485	2486	2487	2488	2489	2490	2491	2492	2493	2494	2495	2496	2497	2498	2499	2500	2501	2502	2503	2504	2505	2506	2507	2508	2509	2510	2511	2512	2513	2514	2515	2516	2517	2518	2519	2520	2521	2522	2523	2524	2525	2526	2527	2528	2529	2530	2531	2532	2533	2534	2535	2536	2537	2538	2539	2540	2541	2542	2543	2544	2545	2546	2547	2548	2549	2550	2551	2552	2553	2554	2555	2556	2557	2558	2559	2560	2561	2562	2563	2564	2565	2566	2567	2568	2569	2570	2571	2572	2573	2574	2575	2576	2577	2578	2579	2580	2581	2582	2583	2584	2585	2586	2587	2588	2589	2590	2591	2592	2593	2594	2595	2596	2597	2598	2599	2600	2601	2602	2603	2604	2605	2606	2607	2608	2609	2610	2611	2612	2613	2614	2615	2616	2617	2618	2619	2620	2621	2622	2623	2624	2625	2626	2627	2628	2629	2630	2631	2632	2633	2634	2635	2636	2637	2638	2639	2640	2641	2642	2643	2644	2645	2646	2647	2648	2649	2650	2651	2652	2653	2654	2655	2656	2657	2658	2659	2660	2661	2662	2663	2664	2665	2666	2667	2668	2669	2670	2671	2672	2673	2674	2675	2676	2677	2678	2679	2680	2681	2682	2683	2684	2685	2686	2687	2688	2689	2690	2691	2692	2693	2694	2695	2696	2697	2698	2699	2700	2701	2702	2703	2704	2705	2706	2707	2708	2709	2710	2711	2712	2713	2714	2715	2716	2717	2718	2719	2720	2721	2722	2723	2724	2725	2726	2727	2728	2729	2730	2731	2732	2733	2734	2735	2736	2737	2738	2739	2740	2741	2742	2743	2744	2745	2746	2747	2748	2749	2750	2751	2752	2753	2754	2755	2756	2757	2758	2759	2760	2761	2762	2763	2764	2765	2766	2767	2768	2769	2770	2771	2772	2773	2774	2775	2776	2777	2778	2779	2780	2781	2782	2783	2784	2785	2786	2787	2788	2789	2790	2791	2792	2793	2794	2795	2796	2797	2798	2799	2800	2801	2802	2803	2804	2805	2806	2807	2808	2809	2810	2811	2812	2813	2814	2815	2816	2817	2818	2819	2820	2821	2822	2823	2824	2825	2826	2827	2828	2829	2830	2831	2832	2833	2834	2835	2836	2837	2838	2839	2840	2841	2842	2843	2844	2845	2846	2847	2848	2849	2850	2851	2852	2853	2854	2855	2856	2857	2858	2859	2860	2861	2862	2863	2864	2865	2866	2867	2868	2869	2870	2871	2872	2873	2874	2875	2876	2877	2878	2879	2880	2881	2882	2883	2884	2885	2886	2887	2888	2889	2890	2891	2892	2893	2894	2895	2896	2897	2898	2899	2900	2901	2902	2903	2904	2905	2906	2907	2908	2909	2910	2911	2912	2913	2914	2915	2916	2917	2918	2919	2920	2921	2922	2923	2924	2925	2926	2927	2928	2929	2930	2931	2932	2933	2934	2935	2936	2937	2938	2939	2940	2941	2942	2943	2944	2945	2946	2947	2948	2949	2950	2951	2952	2953	2954	2955	2956	2957	2958	2959	2960	2961	2962	2963	2964	2965	2966	2967	2968	2969	2970	2971	2972	2973	2974	2975	2976	2977	2978	2979	2980	2981	2982	2983	2984	2985	2986	2987	2988	2989	2990	2991	2992	2993	2994	2995	2996	2997	2998	2999	3000	3001	3002	3003	3004	3005	3006	3007	3008	3009	3010	3011	3012	3013	3014	3015	3016	3017	3018	3019	3020	3021	3022	3023	3024	3025	3026	3027	3028	3029	3030	3031	3032	3033	3034	3035	3036	3037	3038	3039	3040	3041	3042	3043	3044	3045	3046	3047	3048	3049	3050	3051	3052	3053	3054	3055	3056	3057	3058	3059	3060	3061	3062	3063	3064	3065	3066	3067	3068	3069	3070	3071	3072	3073	3074	3075	3076	3077	3078	3079	3080	3081	3082	3083	3084	3085	3086	3087	3088	3089	3090	3091	3092	3093	3094	3095	3096	3097	3098	3099	3100	3101	3102	3103	3104	3105	3106	3107	3108	3109	3110	3111	3112	3113	3114	3115	3116	3117	3118	3119	3120	3121	3122	3123	3124	3125	3126	3127	3128	3129	3130	3131	3132	3133	3134	3135	3136	3137	3138	3139	3140	3141	3142	3143	3144	3145	3146	3147	3148	3149	3150	3151	3152	3153	3154	3155	3156	3157	3158	3159	3160	3161	3162	3163	3164	3165	3166	3167	3168	3169	3170	3171	3172	3173	3174	3175	3176	3177	3178	3179	3180	3181	3182	3183	3184	3185	3186	3187	3188	3189	3190	3191	3192	3193	3194	3195	3196	3197	3198	3199	3200	3201	3202	3203	3204	3205	3206	3207	3208	3209	3210	3211	3212	3213	3214	3215	3216	3217	3218	3219	3220	3221	3222	3223	3224	3225	3226	3227	3228	3229	3230	3231	3232	3233	3234	3235	3236	3237	3238	3239	3240	3241	3242	3243	3244	3245	3246	3247	3248	3249	3250	3251	3252	3253	3254	3255	3256	3257	3258	3259	3260	3261	3262	3263	3264	3265	3266	3267	3268	3269	3270	3271	3272	3273	3274	3275	3276	3277	3278	3279	3280	3281	3282	3283	3284	3285	3286	3287	3288	3289	3290	3291	3292	3293	3294	3295	3296	3297	3298	3299	3300	3301	3302	3303	3304	3305	3306	3307	3308	3309	3310	3311	3312	3313	3314	3315	3316	3317	3318	3319	3320	3321	3322	3323	3324	3325	3326	3327	3328	3329	3330	3331	3332	3333	3334	3335	3336	3337	3338	3339	3340	3341	3342	3343	3344	3345	3346	3347	3348	3349</
------------	-------------	------	------	------	------	------	------	------	------	------	------	------	------	------	------	------	------	------	------	------	------	------	------	------	------	------	------	------	------	------	------	------	------	------	------	------	------	------	------	------	------	------	------	------	------	------	------	------	------	------	------	------	------	------	------	------	------	------	------	------	------	------	------	------	------	------	------	------	------	------	------	------	------	------	------	------	------	------	------	------	------	------	------	------	------	------	------	------	------	------	------	------	------	------	------	------	------	------	------	------	------	------	------	------	------	------	------	------	------	------	------	------	------	------	------	------	------	------	------	------	------	------	------	------	------	------	------	------	------	------	------	------	------	------	------	------	------	------	------	------	------	------	------	------	------	------	------	------	------	------	------	------	------	------	------	------	------	------	------	------	------	------	------	------	------	------	------	------	------	------	------	------	------	------	------	------	------	------	------	------	------	------	------	------	------	------	------	------	------	------	------	------	------	------	------	------	------	------	------	------	------	------	------	------	------	------	------	------	------	------	------	------	------	------	------	------	------	------	------	------	------	------	------	------	------	------	------	------	------	------	------	------	------	------	------	------	------	------	------	------	------	------	------	------	------	------	------	------	------	------	------	------	------	------	------	------	------	------	------	------	------	------	------	------	------	------	------	------	------	------	------	------	------	------	------	------	------	------	------	------	------	------	------	------	------	------	------	------	------	------	------	------	------	------	------	------	------	------	------	------	------	------	------	------	------	------	------	------	------	------	------	------	------	------	------	------	------	------	------	------	------	------	------	------	------	------	------	------	------	------	------	------	------	------	------	------	------	------	------	------	------	------	------	------	------	------	------	------	------	------	------	------	------	------	------	------	------	------	------	------	------	------	------	------	------	------	------	------	------	------	------	------	------	------	------	------	------	------	------	------	------	------	------	------	------	------	------	------	------	------	------	------	------	------	------	------	------	------	------	------	------	------	------	------	------	------	------	------	------	------	------	------	------	------	------	------	------	------	------	------	------	------	------	------	------	------	------	------	------	------	------	------	------	------	------	------	------	------	------	------	------	------	------	------	------	------	------	------	------	------	------	------	------	------	------	------	------	------	------	------	------	------	------	------	------	------	------	------	------	------	------	------	------	------	------	------	------	------	------	------	------	------	------	------	------	------	------	------	------	------	------	------	------	------	------	------	------	------	------	------	------	------	------	------	------	------	------	------	------	------	------	------	------	------	------	------	------	------	------	------	------	------	------	------	------	------	------	------	------	------	------	------	------	------	------	------	------	------	------	------	------	------	------	------	------	------	------	------	------	------	------	------	------	------	------	------	------	------	------	------	------	------	------	------	------	------	------	------	------	------	------	------	------	------	------	------	------	------	------	------	------	------	------	------	------	------	------	------	------	------	------	------	------	------	------	------	------	------	------	------	------	------	------	------	------	------	------	------	------	------	------	------	------	------	------	------	------	------	------	------	------	------	------	------	------	------	------	------	------	------	------	------	------	------	------	------	------	------	------	------	------	------	------	------	------	------	------	------	------	------	------	------	------	------	------	------	------	------	------	------	------	------	------	------	------	------	------	------	------	------	------	------	------	------	------	------	------	------	------	------	------	------	------	------	------	------	------	------	------	------	------	------	------	------	------	------	------	------	------	------	------	------	------	------	------	------	------	------	------	------	------	------	------	------	------	------	------	------	------	------	------	------	------	------	------	------	------	------	------	------	------	------	------	------	------	------	------	------	------	------	------	------	------	------	------	------	------	------	------	------	------	------	------	------	------	------	------	------	------	------	------	------	------	------	------	------	------	------	------	------	------	------	------	------	------	------	------	------	------	------	------	------	------	------	------	------	------	------	------	------	------	------	------	------	------	------	------	------	------	------	------	------	------	------	------	------	------	------	------	------	------	------	------	------	------	------	------	------	------	------	------	------	------	------	------	------	------	------	------	------	------	------	------	------	------	------	------	------	------	------	------	------	------	------	------	------	------	------	------	------	------	------	------	------	------	------	------	------	------	------	------	------	------	------	------	------	------	------	------	------	------	------	------	------	------	------	------	------	------	------	------	------	------	------	------	------	------	------	------	------	------	------	------	------	------	------	------	------	------	------	------	------	------	------	------	------	------	------	------	------	------	------	------	------	------	------	------	------	------	------	------	------	------	------	------	------	------	------	------	------	------	------	------	------	------	------	------	------	------	------	------	------	------	------	------	------	------	------	------	------	------	------	------	------	------	------	------	------	------	------	------	------	------	------	------	------	------	------	------	------	------	------	------	------	------	------	------	------	------	------	------	------	------	------	------	------	------	------	------	------	------	------	------	------	------	------	------	------	------	------	------	------	------	------	------	------	------	------	------	------	------	------	------	------	------	------	------	------	------	------	------	------	------	------	------	------	------	------	------	------	------	------	------	------	------	------	------	------	------	------	------	------	------	------	------	------	------	------	------	------	------	------	------	------	------	------	------	------	------	------	------	------	------	------	------	------	------	------	------	------	------	------	------	------	------	------	------	------	------	------	------	------	------	------	------	------	------	------	------	------	------	------	------	------	------	------	------	------	------	------	------	------	------	------	------	------	------	------	------	------	------	------	------	------	------	------	------	------	------	------	------	------	------	------	------	------	------	------	------	------	------	------	------	------	------	------	------	------	------	------	------	------	------	------	------	------	------	------	------	------	------	------	------	------	------	------	------	------	------	------	------	------	------	------	------	------	------	------	------	------	------	------	------	------	------	------	------	------	------	------	------	------	------	------	------	------	------	------	------	------	------	------	------	------	------	------	------	------	------	------	------	------	------	------	------	------	------	------	------	------	------	------	------	------	------	------	------	------	------	------	------	------	------	------	------	------	------	------	------	------	------	------	------	------	------	------	------	------	------	------	------	------	------	------	------	------	------	------	------	------	------	------	------	------	------	------	------	------	------	------	------	------	------	------	------	------	------	------	------	------	------	------	------	------	------	------	------	------	------	------	------	------	------	------	------	------	------	------	------	------	------	------	------	------	------	------	------	------	------	------	------	------	------	------	------	------	------	------	------	------	------	------	------	------	------	------	------	------	------	------	------	------	------	------	------	------	------	------	------	------	------	------	------	------	------	------	------	------	------	------	------	------	------	------	------	------	------	------	------	--------

Parameters
The Department of Trade, Substances Control (DTS) takes every precaution to ensure the accuracy of data in the Hazardous Waste Trading System (HWTS). However, because of the large number of mini-firms hooked, inaccuracies in the submitted data, limitations of the manifest system and the technical limitations of the database, DTS cannot guarantee that the data actually reflect what was actually transported or produced.

Case generated: 12/1/2021

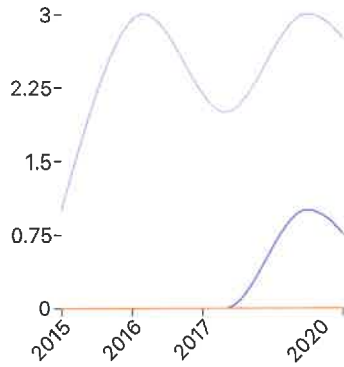
However, because of the large number of manifests handled, inaccuracies in the submitted data, limitations of the manifest system and the technical limitations of the database, DTSC cannot guarantee that the data accurately reflect what was actually transported or produced. Data Generated: 12/1/2021

[illegible]

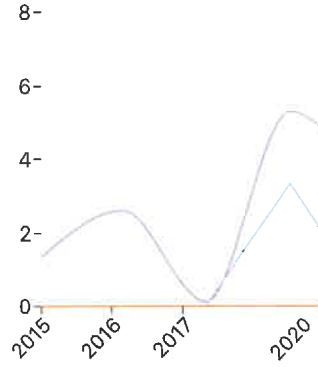
Waste Code	Description	2003	2004	2005	2006	2007	2008	2009	2010	2011	2012	2013	2014	2015	2016	2017	2018	2019	2020	2021	2022	2023	2024	2025	2026	2027	2028	2029	2030	2031	2032	2033	2034	2035	2036	2037	2038	2039	2040	2041	2042	2043	2044	2045	2046	2047	2048	2049	2050	2051	2052	2053	2054	2055	2056	2057	2058	2059	2060	2061	2062	2063	2064	2065	2066	2067	2068	2069	2070	2071	2072	2073	2074	2075	2076	2077	2078	2079	2080	2081	2082	2083	2084	2085	2086	2087	2088	2089	2090	2091	2092	2093	2094	2095	2096	2097	2098	2099	2100	2101	2102	2103	2104	2105	2106	2107	2108	2109	2110	2111	2112	2113	2114	2115	2116	2117	2118	2119	2120	2121	2122	2123	2124	2125	2126	2127	2128	2129	2130	2131	2132	2133	2134	2135	2136	2137	2138	2139	2140	2141	2142	2143	2144	2145	2146	2147	2148	2149	2150	2151	2152	2153	2154	2155	2156	2157	2158	2159	2160	2161	2162	2163	2164	2165	2166	2167	2168	2169	2170	2171	2172	2173	2174	2175	2176	2177	2178	2179	2180	2181	2182	2183	2184	2185	2186	2187	2188	2189	2190	2191	2192	2193	2194	2195	2196	2197	2198	2199	2200	2201	2202	2203	2204	2205	2206	2207	2208	2209	2210	2211	2212	2213	2214	2215	2216	2217	2218	2219	2220	2221	2222	2223	2224	2225	2226	2227	2228	2229	2230	2231	2232	2233	2234	2235	2236	2237	2238	2239	2240	2241	2242	2243	2244	2245	2246	2247	2248	2249	2250	2251	2252	2253	2254	2255	2256	2257	2258	2259	2260	2261	2262	2263	2264	2265	2266	2267	2268	2269	2270	2271	2272	2273	2274	2275	2276	2277	2278	2279	2280	2281	2282	2283	2284	2285	2286	2287	2288	2289	2290	2291	2292	2293	2294	2295	2296	2297	2298	2299	2300	2301	2302	2303	2304	2305	2306	2307	2308	2309	2310	2311	2312	2313	2314	2315	2316	2317	2318	2319	2320	2321	2322	2323	2324	2325	2326	2327	2328	2329	2330	2331	2332	2333	2334	2335	2336	2337	2338	2339	2340	2341	2342	2343	2344	2345	2346	2347	2348	2349	2350	2351	2352	2353	2354	2355	2356	2357	2358	2359	2360	2361	2362	2363	2364	2365	2366	2367	2368	2369	2370	2371	2372	2373	2374	2375	2376	2377	2378	2379	2380	2381	2382	2383	2384	2385	2386	2387	2388	2389	2390	2391	2392	2393	2394	2395	2396	2397	2398	2399	2400	2401	2402	2403	2404	2405	2406	2407	2408	2409	2410	2411	2412	2413	2414	2415	2416	2417	2418	2419	2420	2421	2422	2423	2424	2425	2426	2427	2428	2429	2430	2431	2432	2433	2434	2435	2436	2437	2438	2439	2440	2441	2442	2443	2444	2445	2446	2447	2448	2449	2450	2451	2452	2453	2454	2455	2456	2457	2458	2459	2460	2461	2462	2463	2464	2465	2466	2467	2468	2469	2470	2471	2472	2473	2474	2475	2476	2477	2478	2479	2480	2481	2482	2483	2484	2485	2486	2487	2488	2489	2490	2491	2492	2493	2494	2495	2496	2497	2498	2499	2500																																																																									
201	UNSPECIFIED AQUEOUS SOLUTION (≤ PH=12.5)	0	0	0	0	0	0	0	0	0	0	0	0	0	0	0	0	0	0	0	0	0	0	0	0	0	0	0	0	0	0	0	0	0	0	0	0	0	0	0	0	0	0	0	0	0	0	0	0	0	0	0	0	0	0	0	0	0	0	0	0	0	0	0	0	0	0	0	0	0	0	0	0	0	0	0	0	0	0	0	0	0	0	0	0	0	0	0	0	0	0	0	0	0	0	0	0	0	0	0	0	0	0	0	0	0	0	0	0	0	0	0	0	0	0	0	0	0	0	0	0	0	0	0	0	0	0	0	0	0	0	0	0	0	0	0	0	0	0	0	0	0	0	0	0	0	0	0	0	0	0	0	0	0	0	0	0	0	0	0	0	0	0	0	0	0	0	0	0	0	0	0	0	0	0	0	0	0	0	0	0	0	0	0	0	0	0	0	0	0	0	0	0	0	0	0	0	0	0	0	0	0	0	0	0	0	0	0	0	0	0	0	0	0	0	0	0	0	0	0	0	0	0	0	0	0	0	0	0	0	0	0	0	0	0	0	0	0	0	0	0	0	0	0	0	0	0	0	0	0	0	0	0	0	0	0	0	0	0	0	0	0	0	0	0	0	0	0	0	0	0	0	0	0	0	0	0	0	0	0	0	0	0	0	0	0	0	0	0	0	0	0	0	0	0	0	0	0	0	0	0	0	0	0	0	0	0	0	0	0	0	0	0	0	0	0	0	0	0	0	0	0	0	0	0	0	0	0	0	0	0	0	0	0	0	0	0	0	0	0	0	0	0	0	0	0	0	0	0	0	0	0	0	0	0	0	0	0	0	0	0	0	0	0	0	0	0	0	0	0	0	0	0	0	0	0	0	0	0	0	0	0	0	0	0	0	0	0	0	0	0	0	0	0	0	0	0	0	0	0	0	0	0	0	0	0	0	0	0	0	0	0	0	0	0	0	0	0	0	0	0	0	0	0	0	0	0	0	0	0	0	0	0	0	0	0	0	0	0	0	0	0	0	0	0	0	0	0	0	0	0	0	0	0	0	0	0	0	0	0	0	0	0	0	0	0	0	0	0	0	0	0	0	0	0	0	0	0	0	0	0	0	0	0	0	0	0	0	0	0	0	0	0	0	0	0	0	0	0	0	0	0	0	0	0	0	0	0	0	0	0	0	0	0	0	0	0	0	0	0	0	0	0	0	0	0	0	0	0	0	0	0	0	0	0	0	0	0	0	0	0	0	0	0	0	0	0	0	0	0	0	0	0	0	0	0	0	0	0	0	0	0	0	0	0	0	0	0	0	0	0	

Manifests

Manifest Per Year by Handler Type



Tonnage Handled Per Year by Handler Type



Manifest Counts and Total Tonnage

Export CSV

Year	Generator		Transporter		TSDf	
	Count	Tons	Count	Tons	Count	Tons
2020	2	3.04519	0	0	0	0
2019	3	5.28767	1	3.33611	0	0
2017	2	0.1125	0	0	0	0
2016	3	2.5975	0	0	0	0
2015	1	1.33	0	0	0	0

Waste Code Matrix

Entity Type

Waste Code Type

Generator

Non-RCRA

Search

Reset

Export CSV

Waste Code	Description	2021	2020	2019	2018	2017
135	UNSPECIFIED AQUEOUS SOLUTION (2 < PH < 12.5)	0	0	0	0	0
221	WASTE OIL AND MIXED OIL	0	0.418	0	0	0
223	UNSPECIFIED OIL-CONTAINING WASTE	0	2.62719	5.21267	0	0
331	OFF-SPEC, AGED, OR SURPLUS ORGANICS	0	0	0	0	0
352	OTHER ORGANIC SOLIDS	0	0	0.075	0	0.1125
551	LABORATORY WASTE CHEMICALS	0	0	0	0	0

Disclaimer: DTSC cannot guarantee that the data accurately reflect what was actually transported or produced. [Click here for details.](#)

Handler Profile

[Home](#) | [Search](#) | [Handler Profile](#)

CAL000406649 - TITAN INDUSTRIAL METALS CORP

Status: **ACTIVE**



ID Number Profile

ID Number: CAL000406649
Facility Name: TITAN INDUSTRIAL METALS CORP
Status: **ACTIVE**
ID Type: PERMANENT
ID Category: STATE
Entity Types: GENERATOR
Issued Date: 5/8/2015
Last Updated: 8/20/2021

Facility Address

14930 VALLEY BLVD
FONTANA, CA 92335
SAN BERNARDINO County
(34.070769, -117.478989)

Mailing Address

10017 LIVE OAK AVE
FONTANA, CA 92335

Owner

TITAN INDUSTRIAL METAL CORP
10017 LIVE OAK AVE
FONTANA, CA 92335
(909) 355-8111

Contact

GRANT TUTTLE
10017 LIVE OAK AVENUE
FONTANA, CA 92335
(909) 357-9800

CalEnviroScreen 3.0 Results ⓘ

Census Tract: 6071002501 CES Percentile: 95-100%
Hazardous Waste: 98 Pollution Burden: 99

NAICS Codes ⓘ

48423 Specialized Freight (except Used Goods) Trucking, Long-Distance

Annual ID Number Verification History

Year	Status	Method	VQ Number (eVQ)	Completion Date	Signed By
2021	COMPLETE	eVQ	20214401	8/20/2021	KARYN DOWDEN
2020	COMPLETE	eVQ	20204401	10/1/2020	KARYN DOWDEN
2019	COMPLETE	eVQ	20194401	11/21/2019	KARYN DOWDEN
2018	COMPLETE	eVQ	20184401	10/8/2018	WADE RIDDERING
2017	COMPLETE	eVQ	20174401	7/20/2017	WADE RIDDERING
2016	COMPLETE	eVQ	20164401	8/4/2016	WADE RIDDERING

Waste Code By Year Matrix Report

Parameters:

The Department of Toxic Substances Control (DTSC) takes every precaution to ensure the accuracy of data in the Hazardous Waste Tracking System (HWTS).

the Department of Motor Vehicles' (DMV) and the Department of Transportation (DOT). The data are presented in Table 1 and are used in the subsequent analysis. However, because of the large number of manifests handled, inaccuracies in the submitted data, limitations of the manifest system and the technical limitations of the database, DTSC cannot guarantee that the data accurately reflect what was actually transported or produced.

Date Generated: 12/1/2021

[illegible]

Waste Code By Year Matrix Report

Parameters:

The Department of Toxic Substances Control (DTSC) takes every precaution to ensure the accuracy of data in the Hazardous Waste Tracking System (HWTS).

The Department of Homeland Security (DHS) states every precaution is taken to ensure the accuracy of data in the hazardous waste tracking system (HWTS). However, because of the large number of manifests handled, inaccuracies in the submitted data, limitations of the manifest system and the technical limitations of the data base, DTSC cannot guarantee that the data accurately reflect what was actually transported or produced.

Date Generated: 12/1/2021

WYH Code	Description	2001	2000	2009	2010	2011	2012	2013	2014	2015	2016	2017	2018	2019	2020	2021	2022	2023	2024	2025	2026	2027	2028	2029	2030	2031	2032	2033	2034	2035	2036	2037	2038	2039	2040	2041	2042	2043	2044	2045	2046	2047	2048	2049	2050	2051	2052	2053	2054	2055	2056	2057	2058	2059	2060	2061	2062	2063	2064	2065	2066	2067	2068	2069	2070	2071	2072	2073	2074	2075	2076	2077	2078	2079	2080	2081	2082	2083	2084	2085	2086	2087	2088	2089	2090	2091	2092	2093	2094	2095	2096	2097	2098	2099	2100	2101	2102	2103	2104	2105	2106	2107	2108	2109	2110	2111	2112	2113	2114	2115	2116	2117	2118	2119	2120	2121	2122	2123	2124	2125	2126	2127	2128	2129	2130	2131	2132	2133	2134	2135	2136	2137	2138	2139	2140	2141	2142	2143	2144	2145	2146	2147	2148	2149	2150	2151	2152	2153	2154	2155	2156	2157	2158	2159	2160	2161	2162	2163	2164	2165	2166	2167	2168	2169	2170	2171	2172	2173	2174	2175	2176	2177	2178	2179	2180	2181	2182	2183	2184	2185	2186	2187	2188	2189	2190	2191	2192	2193	2194	2195	2196	2197	2198	2199	2200	2201	2202	2203	2204	2205	2206	2207	2208	2209	2210	2211	2212	2213	2214	2215	2216	2217	2218	2219	2220	2221	2222	2223	2224	2225	2226	2227	2228	2229	2230	2231	2232	2233	2234	2235	2236	2237	2238	2239	2240	2241	2242	2243	2244	2245	2246	2247	2248	2249	2250	2251	2252	2253	2254	2255	2256	2257	2258	2259	2260	2261	2262	2263	2264	2265	2266	2267	2268	2269	2270	2271	2272	2273	2274	2275	2276	2277	2278	2279	2280	2281	2282	2283	2284	2285	2286	2287	2288	2289	2290	2291	2292	2293	2294	2295	2296	2297	2298	2299	2300	2301	2302	2303	2304	2305	2306	2307	2308	2309	2310	2311	2312	2313	2314	2315	2316	2317	2318	2319	2320	2321	2322	2323	2324	2325	2326	2327	2328	2329	2330	2331	2332	2333	2334	2335	2336	2337	2338	2339	2340	2341	2342	2343	2344	2345	2346	2347	2348	2349	2350	2351	2352	2353	2354	2355	2356	2357	2358	2359	2360	2361	2362	2363	2364	2365	2366	2367	2368	2369	2370	2371	2372	2373	2374	2375	2376	2377	2378	2379	2380	2381	2382	2383	2384	2385	2386	2387	2388	2389	2390	2391	2392	2393	2394	2395	2396	2397	2398	2399	2400	2401	2402	2403	2404	2405	2406	2407	2408	2409	2410	2411	2412	2413	2414	2415	2416	2417	2418	2419	2420	2421	2422	2423	2424	2425	2426	2427	2428	2429	2430	2431	2432	2433	2434	2435	2436	2437	2438	2439	2440	2441	2442	2443	2444	2445	2446	2447	2448	2449	2450	2451	2452	2453	2454	2455	2456	2457	2458	2459	2460	2461	2462	2463	2464	2465	2466	2467	2468	2469	2470	2471	2472	2473	2474	2475	2476	2477	2478	2479	2480	2481	2482	2483	2484	2485	2486	2487	2488	2489	2490	2491	2492	2493	2494	2495	2496	2497	2498	2499	2500	2501	2502	2503	2504	2505	2506	2507	2508	2509	2510	2511	2512	2513	2514	2515	2516	2517	2518	2519	2520	2521	2522	2523	2524	2525	2526	2527	2528	2529	2530	2531	2532	2533	2534	2535	2536	2537	2538	2539	2540	2541	2542	2543	2544	2545	2546	2547	2548	2549	2550	2551	2552	2553	2554	2555	2556	2557	2558	2559	2560	2561	2562	2563	2564	2565	2566	2567	2568	2569	2570	2571	2572	2573	2574	2575	2576	2577	2578	2579	2580	2581	2582	2583	2584	2585	2586	2587	2588	2589	2590	2591	2592	2593	2594	2595	2596	2597	2598	2599	2600	2601	2602	2603	2604	2605	2606	2607	2608	2609	2610	2611	2612	2613	2614	2615	2616	2617	2618	2619	2620	2621	2622	2623	2624	2625	2626	2627	2628	2629	2630	2631	2632	2633	2634	2635	2636	2637	2638	2639	2640	2641	2642	2643	2644	2645	2646	2647	2648	2649	2650	2651	2652	2653	2654	2655	2656	2657	2658	2659	2660	2661	2662	2663	2664	2665	2666	2667	2668	2669	2670	2671	2672	2673	2674	2675	2676	2677	2678	2679	2680	2681	2682	2683	2684	2685	2686	2687	2688	2689	2690	2691	2692	2693	2694	2695	2696	2697	2698	2699	2700	2701	2702	2703	2704	2705	2706	2707	2708	2709	2710	2711	2712	2713	2714	2715	2716	2717	2718	2719	2720	2721	2722	2723	2724	2725	2726	2727	2728	2729	2730	2731	2732	2733	2734	2735	2736	2737	2738	2739	2740	2741	2742	2743	2744	2745	2746	2747	2748	2749	2750	2751	2752	2753	2754	2755	2756	2757	2758	2759	2760	2761	2762	2763	2764	2765	2766	2767	2768	2769	2770	2771	2772	2773	2774	2775	2776	2777	2778	2779	2780	2781	2782	2783	2784	2785	2786	2787	2788	2789	2790	2791	2792	2793	2794	2795	2796	2797	2798	2799	2800	2801	2802	2803	2804	2805	2806	2807	2808	2809	2810	2811	2812	2813	2814	2815	2816	2817	2818	2819	2820	2821	2822	2823	2824	2825	2826	2827	2828	2829	2830	2831	2832	2833	2834	2835	2836	2837	2838	2839	2840	2841	2842	2843	2844	2845	2846	2847	2848	2849	2850	2851	2852	2853	2854	2855	2856	2857	2858	2859	2860	2861	2862	2863	2864	2865	2866	2867	2868	2869	2870	2871	2872	2873	2874	2875	2876	2877	2878	2879	2880	2881	2882	2883	2884	2885	2886	2887	2888	2889	2890	2891	2892	2893	2894	2895	2896	2897	2898	2899	2900	2901	2902	2903	2904	2905	2906	2907	2908	2909	2910	2911	2912	2913	2914	2915	2916	2917	2918	2919	2920	2921	2922	2923	2924	2925	2926	2927	2928	2929	2930	2931	2932	2933	2934	2935	2936	2937	2938	2939	2940	2941	2942	2943	2944	2945	2946	2947	2948	2949	2950	2951	2952	2953	2954	2955	2956	2957	2958	2959	2960	2961	2962	2963	2964	2965	2966	2967	2968	2969	2970	2971	2972	2973	2974	2975	2976	2977	2978	2979	2980	2981	2982	2983	2984	2985	2986	2987	2988	2989	2990	2991	2992	2993	2994	2995	2996	2997	2998	2999	3000
----------	-------------	------	------	------	------	------	------	------	------	------	------	------	------	------	------	------	------	------	------	------	------	------	------	------	------	------	------	------	------	------	------	------	------	------	------	------	------	------	------	------	------	------	------	------	------	------	------	------	------	------	------	------	------	------	------	------	------	------	------	------	------	------	------	------	------	------	------	------	------	------	------	------	------	------	------	------	------	------	------	------	------	------	------	------	------	------	------	------	------	------	------	------	------	------	------	------	------	------	------	------	------	------	------	------	------	------	------	------	------	------	------	------	------	------	------	------	------	------	------	------	------	------	------	------	------	------	------	------	------	------	------	------	------	------	------	------	------	------	------	------	------	------	------	------	------	------	------	------	------	------	------	------	------	------	------	------	------	------	------	------	------	------	------	------	------	------	------	------	------	------	------	------	------	------	------	------	------	------	------	------	------	------	------	------	------	------	------	------	------	------	------	------	------	------	------	------	------	------	------	------	------	------	------	------	------	------	------	------	------	------	------	------	------	------	------	------	------	------	------	------	------	------	------	------	------	------	------	------	------	------	------	------	------	------	------	------	------	------	------	------	------	------	------	------	------	------	------	------	------	------	------	------	------	------	------	------	------	------	------	------	------	------	------	------	------	------	------	------	------	------	------	------	------	------	------	------	------	------	------	------	------	------	------	------	------	------	------	------	------	------	------	------	------	------	------	------	------	------	------	------	------	------	------	------	------	------	------	------	------	------	------	------	------	------	------	------	------	------	------	------	------	------	------	------	------	------	------	------	------	------	------	------	------	------	------	------	------	------	------	------	------	------	------	------	------	------	------	------	------	------	------	------	------	------	------	------	------	------	------	------	------	------	------	------	------	------	------	------	------	------	------	------	------	------	------	------	------	------	------	------	------	------	------	------	------	------	------	------	------	------	------	------	------	------	------	------	------	------	------	------	------	------	------	------	------	------	------	------	------	------	------	------	------	------	------	------	------	------	------	------	------	------	------	------	------	------	------	------	------	------	------	------	------	------	------	------	------	------	------	------	------	------	------	------	------	------	------	------	------	------	------	------	------	------	------	------	------	------	------	------	------	------	------	------	------	------	------	------	------	------	------	------	------	------	------	------	------	------	------	------	------	------	------	------	------	------	------	------	------	------	------	------	------	------	------	------	------	------	------	------	------	------	------	------	------	------	------	------	------	------	------	------	------	------	------	------	------	------	------	------	------	------	------	------	------	------	------	------	------	------	------	------	------	------	------	------	------	------	------	------	------	------	------	------	------	------	------	------	------	------	------	------	------	------	------	------	------	------	------	------	------	------	------	------	------	------	------	------	------	------	------	------	------	------	------	------	------	------	------	------	------	------	------	------	------	------	------	------	------	------	------	------	------	------	------	------	------	------	------	------	------	------	------	------	------	------	------	------	------	------	------	------	------	------	------	------	------	------	------	------	------	------	------	------	------	------	------	------	------	------	------	------	------	------	------	------	------	------	------	------	------	------	------	------	------	------	------	------	------	------	------	------	------	------	------	------	------	------	------	------	------	------	------	------	------	------	------	------	------	------	------	------	------	------	------	------	------	------	------	------	------	------	------	------	------	------	------	------	------	------	------	------	------	------	------	------	------	------	------	------	------	------	------	------	------	------	------	------	------	------	------	------	------	------	------	------	------	------	------	------	------	------	------	------	------	------	------	------	------	------	------	------	------	------	------	------	------	------	------	------	------	------	------	------	------	------	------	------	------	------	------	------	------	------	------	------	------	------	------	------	------	------	------	------	------	------	------	------	------	------	------	------	------	------	------	------	------	------	------	------	------	------	------	------	------	------	------	------	------	------	------	------	------	------	------	------	------	------	------	------	------	------	------	------	------	------	------	------	------	------	------	------	------	------	------	------	------	------	------	------	------	------	------	------	------	------	------	------	------	------	------	------	------	------	------	------	------	------	------	------	------	------	------	------	------	------	------	------	------	------	------	------	------	------	------	------	------	------	------	------	------	------	------	------	------	------	------	------	------	------	------	------	------	------	------	------	------	------	------	------	------	------	------	------	------	------	------	------	------	------	------	------	------	------	------	------	------	------	------	------	------	------	------	------	------	------	------	------	------	------	------	------	------	------	------	------	------	------	------	------	------	------	------	------	------	------	------	------	------	------	------	------	------	------	------	------	------	------	------	------	------	------	------	------	------	------	------	------	------	------	------	------	------	------	------	------	------	------	------	------	------	------	------	------	------	------	------	------	------	------	------	------	------	------	------	------	------	------	------	------	------	------	------	------	------	------	------	------	------	------	------	------	------	------	------

Map ID
Direction
Distance
Elevation

MAP FINDINGS

Site

Database(s)

EDR ID Number
EPA ID Number

CIRCLE K STORE #489 (Continued)

1000174036

Facility Status: ACTIVE
Expiration Date: 10/31/2021

CERS:

Name: CIRCLE K #489
Address: 14906 VALLEY BLVD
City,State,Zip: FONTANA, CA 92335
Site ID: 105544
CERS ID: 10037554
CERS Description: Chemical Storage Facilities

Violations:

Site ID: 105544
Site Name: CIRCLE K #489
Violation Date: 01-11-2018
Citation: 23 CCR 16 2665 - California Code of Regulations, Title 23, Chapter 16, Section(s) 2665

Violation Description: Failure of the overfill prevention system to meet one of the following requirements: Alert the transfer operator when the tank is 90 percent full by restricting the flow into the tank or triggering an audible and visual alarm; or Restrict delivery of flow to the tank at least 30 minutes before the tank overfills, provided the restriction occurs when the tank is filled to no more than 95 percent of capacity; and activate an audible alarm at least five minutes before the tank overfills; or Provide positive shut-off of flow to the tank when the tank is filled to no more than 95 percent of capacity; or Provide positive shut-off of flow to the tank so that none of the fittings located on the top of the tank are exposed to product due to overfilling.

Violation Notes: Returned to compliance on 01/11/2018. OBSERVATION: THE EXTERNAL OVERFILL ALARMS VISUAL FAILED WHEN TESTED. COMPLIANCE MET ON SITE: TECHNICIAN REPAIR EXTERNAL OVERFILL UNIT- RETESTED- PASSED

Violation Division: San Bernardino County Fire Department
Violation Program: UST
Violation Source: CERS

Site ID: 105544
Site Name: CIRCLE K #489
Violation Date: 01-11-2019
Citation: 23 CCR 16 2641(a) - California Code of Regulations, Title 23, Chapter 16, Section(s) 2641(a)

Violation Description: Failure of leak detection equipment to be located such that equipment is capable of detecting a leak at the earliest possible opportunity.

Violation Notes: Returned to compliance on 02/25/2020. OBSERVATION: In both UDCs, the float and chain cups and dividers are still in place, which gives the UDC two low points. So the sensor is not placed to be located to detect a release at the earliest possible opportunity. CORRECTIVE ACTION: Submit plans to this agency within 30 days to repair this issue within the UDC.

Violation Division: San Bernardino County Fire Department
Violation Program: UST
Violation Source: CERS

Site ID: 105544
Site Name: CIRCLE K #489
Violation Date: 01-22-2020
Citation: 23 CCR 16 2711(a)(8) - California Code of Regulations, Title 23,

Map ID
Direction
Distance
Elevation

MAP FINDINGS

Site

Database(s)

EDR ID Number
EPA ID Number

CIRCLE K STORE #489 (Continued)

1000174036

Violation Description: Chapter 16, Section(s) 2711(a)(8)
Failure to submit or maintain a current facility plot plan.
Violation Notes: Returned to compliance on 01/29/2020. OBSERVATION: The UST Monitoring System Plot Plan is not legible and is missing the piping runs. Note that this violation was also cited in 2019 and has not been corrected and is now a Class II violation. CORRECTIVE ACTION: Update the Plot Plan with the piping layout and more legibility.

Violation Division: San Bernardino County Fire Department
Violation Program: UST
Violation Source: CERS

Site ID: 105544
Site Name: CIRCLE K #489
Violation Date: 01-11-2018
Citation: HSC 6.7 25291(b) - California Health and Safety Code, Chapter 6.7, Section(s) 25291(b)

Violation Description: Failure of the UST system to be designed and constructed with a monitoring system capable of detecting the entry of the hazardous substance into the secondary containment.

Violation Notes: Returned to compliance on 01/11/2018. OBSERVATION: THE 91 ANNULAR SENSOR (VR 302) FAILED WHEN TESTED. COMPLIANCE MET ON SITE: TECHNICIAN PROGRAMED ANNULAR SENSOR FOR POSITIVE SHUT-DOW- RE-TESTED AND PASSED.

Violation Division: San Bernardino County Fire Department
Violation Program: UST
Violation Source: CERS

Site ID: 105544
Site Name: CIRCLE K #489
Violation Date: 01-11-2018
Citation: HSC 6.7 25284, 25286 - California Health and Safety Code, Chapter 6.7, Section(s) 25284, 25286

Violation Description: Failure to submit a complete and accurate application for a permit to operate a UST, or for renewal of the permit.

Violation Notes: Returned to compliance on 01/16/2018. COMPLIANCE ACTIVITY (01/16/2018) FACILITY UPDATED CERS DOCUMENTATION OBSERVATION: THE CERS SUBMITTED UST TANK INFORMATION SECTION DID NOT LIST THE UST INSTALL DATE. AS PER REVIEW OF FILE, THE USTS WERE INSTALLED IN 01/05/1995. COMPLIANCE REQUIREMENT: UPDATE CERS WITH CURRENT INFORMATION.

Violation Division: San Bernardino County Fire Department
Violation Program: UST
Violation Source: CERS

Site ID: 105544
Site Name: CIRCLE K #489
Violation Date: 05-28-2021
Citation: HSC 6.7 25290.1(c),25290.2(c),25291(a)(2),2529.1(e) - California Health and Safety Code, Chapter 6.7, Section(s) 25290.1(c),25290.2(c),25291(a)(2),2529.1(e)

Violation Description: Failure to maintain secondary containment (e.g., failure of secondary containment testing).

Violation Notes: CORRECTIVE ACTION: Submit plans for a repair permit within sixty (60) days. OBSERVATION: Received the SB 989 secondary containment tests results. 87 Main STP sump and 91 STP sump visually failed testing.

Violation Division: San Bernardino County Fire Department
Violation Program: UST
Violation Source: CERS

Map ID
Direction
Distance
Elevation

MAP FINDINGS

EDR ID Number
EPA ID Number
Database(s)

Site

CIRCLE K STORE #489 (Continued)

1000174036

Site ID: 105544
Site Name: CIRCLE K #489
Violation Date: 01-27-2015
Citation: HSC 6.7 25286(a) - California Health and Safety Code, Chapter 6.7, Section(s) 25286(a)
Violation Description: Failure to submit an complete and accurate application for a permit to operate an underground storage tank, or for renewal of the permit.
Violation Notes: Returned to compliance on 02/18/2015. OBSERVATION: (1)The submitted documentation under G TANK CONSTRUCTION, OVERFILL PROTECTIONG stated that the UST did not have an audible/ visual alarm and no ball float. G As per the inspection, and fill review this UST has an external audible/ visual alarm and does have a ball float. (2)The submitted documentation underG UNDER DISPENSOR CONTAINMENT G UDC, UDC Leak Sensor ModelG , stated that the UDC has a Veeder Root Sensor Model 406, however during the inspection it was discovered that the sensor model is a Veeder Root 208. COMPLIANCE REQUIREMENT: SUBMIT UST DOCUMENTATION TO CERS WITHIN 30 DAYS. SIGN DATE AND SUBMIT THE CERTIFICATE OF COMPLIANCE TO THIS DEPARTMENT INDICATING THE DATE OF CERS SUBMITTAL.
Violation Division: San Bernardino County Fire Department
Violation Program: UST
Violation Source: CERS

Site ID: 105544
Site Name: CIRCLE K #489
Violation Date: 01-11-2019
Citation: 23 CCR 16 2711(a)(8) - California Code of Regulations, Title 23, Chapter 16, Section(s) 2711(a)(8)
Violation Description: Failure to submit or maintain a current facility plot plan.
Violation Notes: Returned to compliance on 01/29/2020. OBSERVATION: The plot plan submitted via CERS is missing the piping layout. CORRECTIVE ACTION: Update the plot plan to include the layout of the piping and re-submit all UST documents within 30 days.
Violation Division: San Bernardino County Fire Department
Violation Program: UST
Violation Source: CERS

Site ID: 105544
Site Name: CIRCLE K #489
Violation Date: 01-22-2020
Citation: 23 CCR 16 2641(a) - California Code of Regulations, Title 23, Chapter 16, Section(s) 2641(a)
Violation Description: Failure of leak detection equipment to be located such that equipment is capable of detecting a leak at the earliest possible opportunity.
Violation Notes: Returned to compliance on 02/25/2020. OBSERVATION: In both UDCs, the float and chain mechanisms were removed. The chain cups are still in place creating two low points for monitoring. Note that this violation was cited in 2019 and remains outstanding. CORRECTIVE ACTION: Submit plans to this Agency within sixty (60) days to properly fill in the cups or to add another sensor to the UDCs for proper monitoring.
Violation Division: San Bernardino County Fire Department
Violation Program: UST
Violation Source: CERS

Evaluation:
Eval General Type: Compliance Evaluation Inspection
Eval Date: 01-11-2019

Map ID
Direction
Distance
Elevation

MAP FINDINGS

Site

Database(s)

EDR ID Number
EPA ID Number

CIRCLE K STORE #489 (Continued)

1000174036

Violations Found:	Yes
Eval Type:	Routine done by local agency
Eval Notes:	Not reported
Eval Division:	San Bernardino County Fire Department
Eval Program:	UST
Eval Source:	CERS
Eval General Type:	Compliance Evaluation Inspection
Eval Date:	01-21-2014
Violations Found:	No
Eval Type:	Routine done by local agency
Eval Notes:	UST ONLY HAZ MAT HANDLER INSPECTION CONDUCTED IN CONJUNCTION WITH ANNUAL UST INSPECTION.
Eval Division:	San Bernardino County Fire Department
Eval Program:	HMRRP
Eval Source:	CERS
Eval General Type:	Compliance Evaluation Inspection
Eval Date:	01-22-2020
Violations Found:	No
Eval Type:	Routine done by local agency
Eval Notes:	UST, HAZMAT AND HW INSPECTIONS
Eval Division:	San Bernardino County Fire Department
Eval Program:	HMRRP
Eval Source:	CERS
Eval General Type:	Compliance Evaluation Inspection
Eval Date:	01-22-2021
Violations Found:	No
Eval Type:	Routine done by local agency
Eval Notes:	ANNUAL UST, HM HW INSPECTIONS
Eval Division:	San Bernardino County Fire Department
Eval Program:	HMRRP
Eval Source:	CERS
Eval General Type:	Compliance Evaluation Inspection
Eval Date:	01-27-2015
Violations Found:	Yes
Eval Type:	Routine done by local agency
Eval Notes:	CIRCLE K (FONTANA)-UST MONITORING CERTIFICATION
Eval Division:	San Bernardino County Fire Department
Eval Program:	UST
Eval Source:	CERS
Eval General Type:	Compliance Evaluation Inspection
Eval Date:	01-11-2018
Violations Found:	No
Eval Type:	Routine done by local agency
Eval Notes:	cCIRCLE K- UST INSPECTION
Eval Division:	San Bernardino County Fire Department
Eval Program:	HMRRP
Eval Source:	CERS
Eval General Type:	Compliance Evaluation Inspection
Eval Date:	01-11-2018
Violations Found:	No
Eval Type:	Routine done by local agency

Map ID
Direction
Distance
Elevation

MAP FINDINGS

Site

Database(s)

EDR ID Number
EPA ID Number

CIRCLE K STORE #489 (Continued)

1000174036

Eval Notes:	CIRCLE K- UST WASTE INSPECTION
Eval Division:	San Bernardino County Fire Department
Eval Program:	HW
Eval Source:	CERS
Eval General Type:	Compliance Evaluation Inspection
Eval Date:	01-17-2017
Violations Found:	No
Eval Type:	Routine done by local agency
Eval Notes:	Circle K Mont Cert
Eval Division:	San Bernardino County Fire Department
Eval Program:	UST
Eval Source:	CERS
Eval General Type:	Compliance Evaluation Inspection
Eval Date:	01-22-2020
Violations Found:	Yes
Eval Type:	Routine done by local agency
Eval Notes:	UST, HAZMAT AND HW INSPECTIONS
Eval Division:	San Bernardino County Fire Department
Eval Program:	UST
Eval Source:	CERS
Eval General Type:	Compliance Evaluation Inspection
Eval Date:	01-22-2021
Violations Found:	No
Eval Type:	Routine done by local agency
Eval Notes:	ANNUAL UST, HM HW INSPECTIONS
Eval Division:	San Bernardino County Fire Department
Eval Program:	HW
Eval Source:	CERS
Eval General Type:	Compliance Evaluation Inspection
Eval Date:	01-22-2021
Violations Found:	No
Eval Type:	Routine done by local agency
Eval Notes:	ANNUAL UST, HM HW INSPECTIONS
Eval Division:	San Bernardino County Fire Department
Eval Program:	UST
Eval Source:	CERS
Eval General Type:	Other/Unknown
Eval Date:	09-24-2019
Violations Found:	No
Eval Type:	Other, not routine, done by local agency
Eval Notes:	OVERFILL RE-INSPECTION FOR THE REMOVAL OF BALL FLOATS.
Eval Division:	San Bernardino County Fire Department
Eval Program:	UST
Eval Source:	CERS
Eval General Type:	Compliance Evaluation Inspection
Eval Date:	01-11-2018
Violations Found:	Yes
Eval Type:	Routine done by local agency
Eval Notes:	CIRCLE K- UST MONITORING CERTIFICATION.
Eval Division:	San Bernardino County Fire Department
Eval Program:	UST

Map ID
Direction
Distance
Elevation

MAP FINDINGS

Site

Database(s)

EDR ID Number
EPA ID Number

CIRCLE K STORE #489 (Continued)

1000174036

Eval Source:	CERS
Eval General Type:	Compliance Evaluation Inspection
Eval Date:	01-26-2016
Violations Found:	No
Eval Type:	Routine done by local agency
Eval Notes:	UST ANNUAL INSPECTION WITH MONITORING SYSTEM CERTIFICATION.
Eval Division:	San Bernardino County Fire Department
Eval Program:	UST
Eval Source:	CERS
Eval General Type:	Compliance Evaluation Inspection
Eval Date:	01-26-2016
Violations Found:	No
Eval Type:	Routine done by local agency
Eval Notes:	UST HAZARDOUS MATERIALS HANDLER INSPECTION - UST ONLY
Eval Division:	San Bernardino County Fire Department
Eval Program:	HMRRP
Eval Source:	CERS
Eval General Type:	Compliance Evaluation Inspection
Eval Date:	01-27-2015
Violations Found:	No
Eval Type:	Routine done by local agency
Eval Notes:	CIRCLE K- UST INSPECTION
Eval Division:	San Bernardino County Fire Department
Eval Program:	HMRRP
Eval Source:	CERS
Eval General Type:	Compliance Evaluation Inspection
Eval Date:	01-21-2014
Violations Found:	No
Eval Type:	Routine done by local agency
Eval Notes:	UST ANNUAL INSPECTION WITH MONITORING SYSTEM CERTIFICATION.
Eval Division:	San Bernardino County Fire Department
Eval Program:	UST
Eval Source:	CERS
Eval General Type:	Compliance Evaluation Inspection
Eval Date:	01-22-2020
Violations Found:	No
Eval Type:	Routine done by local agency
Eval Notes:	UST, HAZMAT AND HW INSPECTIONS
Eval Division:	San Bernardino County Fire Department
Eval Program:	HW
Eval Source:	CERS
Eval General Type:	Compliance Evaluation Inspection
Eval Date:	01-27-2015
Violations Found:	No
Eval Type:	Routine done by local agency
Eval Notes:	CIRCLE K(FONTANA)- UST INSPECTION
Eval Division:	San Bernardino County Fire Department
Eval Program:	HW
Eval Source:	CERS
Eval General Type:	Other/Unknown

Map ID
Direction
Distance
Elevation

MAP FINDINGS

Site

Database(s)

EDR ID Number
EPA ID Number

CIRCLE K STORE #489 (Continued)

1000174036

Eval Date: 05-28-2021
Violations Found: Yes
Eval Type: Other, not routine, done by local agency
Eval Notes: CERS SB 989 FAILURES REPORT
Eval Division: San Bernardino County Fire Department
Eval Program: UST
Eval Source: CERS

Enforcement Action:
Site ID: 105544
Site Name: CIRCLE K #489
Site Address: 14906 VALLEY BLVD
Site City: FONTANA
Site Zip: 92335
Enf Action Date: 01-27-2015
Enf Action Type: Notice of Violation (Unified Program)
Enf Action Description: Notice of Violation Issued by the Inspector at the Time of Inspection
Enf Action Notes: Not reported
Enf Action Division: San Bernardino County Fire Department
Enf Action Program: UST
Enf Action Source: CERS

Coordinates:
Site ID: 105544
Facility Name: CIRCLE K #489
Env Int Type Code: HWG
Program ID: 10037554
Coord Name: Not reported
Ref Point Type Desc: Unknown
Latitude: 34.070256
Longitude: -117.479663

Affiliation:
Affiliation Type Desc: Facility Mailing Address
Entity Name: Mailing Address
Entity Title: Not reported
Affiliation Address: P.O. Box 52085, Attn: Environmental
Affiliation City: Phoenix
Affiliation State: AZ
Affiliation Country: Not reported
Affiliation Zip: 85072
Affiliation Phone: Not reported

Affiliation Type Desc: Identification Signer
Entity Name: Robert Velasco
Entity Title: Agent For Circle K
Affiliation Address: Not reported
Affiliation City: Not reported
Affiliation State: Not reported
Affiliation Country: Not reported
Affiliation Zip: Not reported
Affiliation Phone: Not reported

Affiliation Type Desc: Property Owner
Entity Name: Circle Realty Associates Inc c/o Daniel L. Winick, Sr.
Entity Title: Not reported

Map ID
Direction
Distance
Elevation

MAP FINDINGS

Site

Database(s)

EDR ID Number
EPA ID Number

CIRCLE K STORE #489 (Continued)

1000174036

Affiliation Address: P.O Box 576
Affiliation City: Nokomis
Affiliation State: FL
Affiliation Country: United States
Affiliation Zip: 34274
Affiliation Phone: (941) 484-9379

Affiliation Type Desc: UST Property Owner Name
Entity Name: Circle Reality Associates Inc c/o Daniel L. Winick Sr.
Entity Title: Not reported
Affiliation Address: P.O Box 576
Affiliation City: Nokomis
Affiliation State: FL
Affiliation Country: United States
Affiliation Zip: 34274
Affiliation Phone: (941) 484-9379

Affiliation Type Desc: UST Tank Operator
Entity Name: Circle K Stores Inc.
Entity Title: Not reported
Affiliation Address: P.O. Box 52085, Attn: Environmental
Affiliation City: Phoenix
Affiliation State: AZ
Affiliation Country: United States
Affiliation Zip: 85072
Affiliation Phone: (980) 875-1745

Affiliation Type Desc: UST Tank Owner
Entity Name: Circle K Stores Inc.
Entity Title: Not reported
Affiliation Address: P.O. Box 52085, Attn: Environmental
Affiliation City: Phoenix
Affiliation State: AZ
Affiliation Country: United States
Affiliation Zip: 85072
Affiliation Phone: (980) 875-1745

Affiliation Type Desc: Document Preparer
Entity Name: Robert Velasco
Entity Title: Not reported
Affiliation Address: Not reported
Affiliation City: Not reported
Affiliation State: Not reported
Affiliation Country: Not reported
Affiliation Zip: Not reported
Affiliation Phone: Not reported

Affiliation Type Desc: Legal Owner
Entity Name: Circle K Stores Inc.
Entity Title: Not reported
Affiliation Address: P.O. Box 52085, Attn: Environmental
Affiliation City: Phoenix
Affiliation State: AZ
Affiliation Country: United States
Affiliation Zip: 85072
Affiliation Phone: (980) 875-1745