

Amendment No. 4 (00276175.4) to Esri Enterprise Agreement No. 00276175.0



This Amendment No. 4 ("Amendment") with an effective date of June 14, 2022 ("Amendment Effective Date") modifies the Enterprise Agreement #00276175.0 ("EA" or "Agreement") between **San Bernardino County ("County")** and **Environmental Systems Research Institute, Inc. ("Esri")**.

The County and Esri entered into the Agreement on December 20, 2019.

The parties mutually agree to amend the Agreement to remove from the EA Products list *one ArcGIS Indoors for ArcGIS Enterprise Solution* which at no additional charge is replaced with *one each of ArcGIS Indoor Maps and ArcGIS Indoors Spaces*. In addition, the parties agree to incorporate *200 Esri Advantage Program Learning and Service Credits* with an additional payment of one hundred twenty-four thousand, two hundred dollars (US \$124,200);

Therefore, in consideration of the mutual covenants and promises set forth herein, it is agreed between the parties, as follows:

- A. Except as may be specifically modified by this Amendment, all terms previously defined in the Agreement shall have the same meaning in this Amendment.
- B. **Appendix A, Table A-2, EA Products—Capped Quantities**, is modified to remove the *one ArcGIS Indoors for ArcGIS Enterprise Solution* Term License and replace it at no additional charge with a one Term License to *ArcGIS Indoor Maps* and one *ArcGIS Indoors Spaces* for County to use with an ArcGIS Online Organizational Subscription; therefore, Appendix A is updated by deleting it in its entirety and replacing it with a new appendix attached hereto and incorporated herein with this reference. Updates to this Appendix A are shown in italicized colored font. This Appendix A shall become effective on this Amendment's Effective Date and shall supersede all previously issued appendices.
- C. **APPENDIX B, EA FEE SCHEDULE**, is amended to add one hundred twenty-four thousand, two hundred dollars (US \$ 124,200) to the EA Fee for the purchase of 200 *Esri Advantage Program Learning and Service Credits*; therefore, Appendix B is amended by deleting it in its entirety and replacing it with the APPENDIX B, EA FEE SCHEDULE attached herein which shall become effective on this Amendment's Effective Date and shall supersede all previously issued appendices.
- D. Esri Enterprise Advantage Program (EEAP) Enterprise Agreement (EA) Addendum Agreement No. 00068876.0 (formerly known as 308590) is amended to update ARTICLE 2-ESRI ENTERPRISE ADVANTAGE PROGRAM, Section 2.1 Esri Enterprise Advantage Program Description, by deleting it in its entirety and replacing it with the following:

2.1 Esri Enterprise Advantage Program Description. The Esri Enterprise Advantage Program is a menu of consulting services, training, PSS, and Managed Services that provides County with the flexibility to select components that best meet its needs. The Esri Enterprise Advantage Program includes components summarized further at www.esri.com/services/eeap/components , which may be changed from time to time.
- E. All other terms and conditions of the Agreement shall remain in full force and effect, except as amended herein. The Agreement and this Amendment are the sole and final agreement of the parties and supersede any previous agreements, understandings, and arrangements relating to such subject matter.
- F. This Amendment may be executed in any number of counterparts, each of which so executed shall be deemed to be an original, and such counterparts shall together constitute one and the same Amendment to the Agreement. The parties shall be entitled to sign and transmit an electronic signature of this Amendment (whether by facsimile, PDF or other email transmission), which signature shall be binding on the party whose name is contained therein. Each party providing an electronic signature agrees to promptly execute and deliver to the other party an original signed Amendment upon request.

[Signature block is on the following page.]

The parties have executed this Amendment No. 4 to the Agreement to be effective, valid, and binding on the parties as of the latest date written below.

SAN BERNARDINO COUNTY

Signature: _____

Printed Name: Curt Hagman

Title: Chairman, Board of Supervisors

Date: _____

ENVIRONMENTAL SYSTEMS RESEARCH
INSTITUTE, INC.

Signature: *Tamisa Greening*

Printed Name: Tamisa Greening

Title: Managing Attorney, Contracts & Legal

Date: May 19, 2022

APPENDIX A PRODUCTS AND DEPLOYMENT SCHEDULE

County may Deploy the EA Products up to the total quantity of licenses indicated below to Customers during the term of this EA.

**Table A-1
EA Products—Uncapped Quantities**

Product	Total Qty. to Be Deployed
ArcGIS Desktop: Advanced, Standard, Basic (Concurrent and Single Use)	Uncapped
ArcGIS Desktop Extensions: ArcGIS 3D Analyst, ArcGIS Data Reviewer, ArcGIS Geostatistical Analyst, ArcGIS Network Analyst, ArcGIS Publisher, ArcGIS Schematics, ArcGIS Spatial Analyst, and ArcGIS Workflow Manager (Concurrent and Single Use)	Uncapped
ArcGIS Enterprise: Enterprise and Workgroup (Advanced and Standard)	Uncapped
ArcGIS Enterprise Extensions: ArcGIS 3D Analyst, ArcGIS Geostatistical Analyst, ArcGIS Network Analyst, ArcGIS Schematics, ArcGIS Spatial Analyst, and ArcGIS Workflow Manager	Uncapped
ArcGIS GIS Server: Advanced, Standard, Basic	Uncapped
ArcGIS Enterprise Additional Capability Servers: ArcGIS Image Server, ArcGIS GeoEvent Server	Uncapped
ArcGIS Monitor	Uncapped
Mapping and Charting Solutions: Esri Production Mapping for Desktop	Uncapped
ArcGIS Engine	Uncapped
ArcGIS Engine Extensions: ArcGIS 3D Analyst, ArcGIS Geodatabase Update, ArcGIS Network Analyst, ArcGIS Schematics, and ArcGIS Spatial Analyst	Uncapped
ArcGIS Runtime – Standard	Uncapped
ArcGIS Runtime Analysis Extensions	Uncapped

**Table A-2
EA Products—Capped Quantities**

Product	Rolled-In Qty. (if applicable)	Qty. to Be Deployed	Total
ArcGIS Data Interoperability Desktop Extension: Concurrent Use	2	—	2
ArcGIS Developer Subscriptions: Professional Level Subscriptions	—	8	8
* ArcGIS Developer Builder Annual Subscription	—	1	1
ArcGIS Hub: For Population 1,000,000 +	—	1	1
*** ArcGIS Indoors for ArcGIS Enterprise Solution: (Up to 800,000 Square Feet) Term License	—	0***	0***
*** ArcGIS Indoor Maps: Term License	—	1***	1***
*** ArcGIS Indoor Spaces: Term License	—	1***	1***
* ArcGIS Insights for ArcGIS Online: Term Licenses	—	10 5	15
* ArcGIS Insights for ArcGIS Enterprise: Term Licenses	—	10 5	15
* ArcGIS Mission Server: Up to Four Cores Perpetual License	—	1	1
* ArcGIS Mission Server: Up to Four Cores Staging Server Perpetual License	—	1	1
* ArcGIS Mission Manager for ArcGIS Enterprise: Term License	—	10	10
* ArcGIS Notebook Server Advanced: Up to Four Cores Perpetual License	—	1	1
** ArcGIS Tracker for ArcGIS Enterprise: Term License	—	25**	25
** ArcGIS Tracker for ArcGIS Online Term License	—	100**	100
Drone to Map for ArcGIS Online: Term Licenses	—	2	2
Esri CityEngine Advanced: Concurrent Use License	1	—	1
Esri Roads & Highways for Desktop Extension: Concurrent Use	1	—	1
Image Analyst (for use with ArcGIS Pro): Concurrent Use	—	1	1
* State and Local Public Safety Named User Program, Enterprise Field Worker in Continually Staffed Environment: Term License	—	400	400
StreetMap Premium Desktop: Concurrent User (for the State of California)	—	1	1
Community Analyst: Single User	—	50	50
Business Analyst Web App: Single User	—	50	50
Business Analyst Desktop Standard State: Concurrent User (for State of California)	1	—	1
Navigator for ArcGIS Online	—	55	55
ArcGIS Utility Network Management	—	1	1
ArcGIS Urban Suite: Term Licenses	—	10	10

Table A-2
EA Products—Capped Quantities
(continued)

Product	Number of Subscriptions	User Types per Subscription	Annual Credits per Subscription
ArcGIS Online Named Users: Organizational Subscriptions	10	2,000 Creator User Types 200 Viewer User Types	1,000,000
* ArcGIS Enterprise Named Users	—	200 Creator User Types	—

*Amendment No. 2 added the following EA Products:

- * ArcGIS Developer Builder Annual Subscription—1
- * ArcGIS Indoors for ArcGIS Enterprise Solution (Up to 800,000 Square Feet) Term License—1
- * ArcGIS Insights in ArcGIS Online Term License—5
- * ArcGIS Insights in ArcGIS Enterprise Term License—5
- * ArcGIS Mission Server Up to Four Cores Perpetual License—1
- * ArcGIS Mission Server Up to Four Cores Staging Server Perpetual License—1
- * ArcGIS Mission Manager for ArcGIS Enterprise Term License—10
- * ArcGIS Notebook Server Advanced Up to Four Cores Perpetual License—1
- * ArcGIS Tracker for ArcGIS Enterprise Term License—100
- * State & Local Public Safety Named User Program Enterprise Field Worker in Continually Staffed Environment Term License—400
- * ArcGIS Enterprise Creator User Type Term Licenses—200
- * Learning and Services Credits Year-3 (2021) for a total of 200 in Year-3—100

**Amendment No. 3 updates the following EA Products:

- ** Reduce ArcGIS Tracker for ArcGIS Enterprise Term Licenses from 100 to 25
- ** Add 100 ArcGIS Tracker for ArcGIS Online Term Licenses

***Amendment No. 4 updates the following EA Products:

- *** ArcGIS Indoors for ArcGIS Enterprise Solution Term License—0 (replaced by ArcGIS Indoors for ArcGIS Online)
- *** ArcGIS Indoor Maps Term License—1
- *** ArcGIS Indoors Spaces Term License—1

APPENDIX B EA FEE SCHEDULE

The EA Fee is **\$ 2,600,250**. The EA Fee is in consideration of the EA Products, EA Maintenance, Premium Support Services, Esri User Conference registrations, and Esri Advantage Program.

	Year 1 12/20/2019-12/19/2020	Year 2 12/20/2020-12/19/2021	Year 3 12/20/2021-12/19/2022	Additional Payment Year 3 5/5/2021-12/19/2022	EA Fee
Payments	\$ 773,000	\$ 725,000	\$ 978,050	\$ 124,200	\$ 2,600,250

Esri Advantage Program (AP)	100 Technical Advisory Hours per Year 175 Learning & Services Credits for Year-1 (2019) 100 Learning and Services Credits Year-2 (2020) 100 Learning and Services Credits Year-3 (2021) * 100 Learning and Services Credits Year-3 (2021) *** 200 Additional Learning & Service Credits Year-3
Premium Support Services; One annual subscription	2 authorized callers 10 incidents (Cases)
Number of Esri User Conference Registrations per Year	40 Full passes
Number of Tier 1 Help Desk Callers That May Contact Esri for Tier 2 Support	20
Number of Sets of Backup Media, if Requested	2
Term of EA	Three (3) Years (36 Months) from Effective Date 12/20/2019 to 12/19/2022

*** 200 Additional Learning & Service Credits added via Amendment No. 4


10a-To_Endorse_v5.19.2022_San_Bernardino_Cty_A4_00276175.4

Final Audit Report


2022-05-19

Created:	2022-05-19
By:	Pam Spiva-Knutson (pspiva-knutson@esri.com)
Status:	Signed
Transaction ID:	CBJCHBCAABAAoXEo5yVuKc9eqebNBglRgFCQ7gUr1NcA

"10a-To_Endorse_v5.19.2022_San_Bernardino_Cty_A4_00276175.4" History

 Document created by Pam Spiva-Knutson (pspiva-knutson@esri.com)


2022-05-19 - 5:54:08 PM GMT- IP address: 47.157.113.152

 Document emailed to Tamisa Greening (tgreening@esri.com) for signature

2022-05-19 - 5:56:41 PM GMT

 Email viewed by Tamisa Greening (tgreening@esri.com)

2022-05-19 - 8:29:45 PM GMT- IP address: 198.102.58.250

 Document e-signed by Tamisa Greening (tgreening@esri.com)

Signature Date: 2022-05-19 - 8:30:28 PM GMT - Time Source: server- IP address: 198.102.58.250

 Agreement completed.

2022-05-19 - 8:30:28 PM GMT