



Contract Number

21782

SAP Number

Public Works

Department Contract Representative	Harold Zamora, P.E. Engineering Manager
Telephone Number	387-8166
Project	San Bernardino Area Projects
Contractor	City of San Bernardino
Contractor Representative	Alex Qishta, P.E.
Telephone Number	384-5179
Contract Term	Expiration 12/31/2026
Original Contract Amount	\$3,637,000
Amendment Amount	\$0
Total Contract Amount	\$3,637,000
Cost Center	6650002000 (H15159, H15160, H15161, H15162, H15068, and H15030)

IT IS HEREBY AGREED AS FOLLOWS:

WHEREAS, the San Bernardino County (COUNTY) and the City of San Bernardino (CITY) (COUNTY and CITY are also each referred to herein as "Party" and collectively referred to herein as "Parties") desire to cooperate and jointly participate in the following individual pavement improvement and Americans with Disabilities Act (ADA) curb ramp projects:

1. Arden Avenue and Other Roads;
2. Blake Street and Other Roads;
3. Citrus Street and Other Roads;
4. Lynwood Drive and Other Roads;
5. Third Street and Other Roads; and
6. North San Bernardino Area ADA Curb Ramps

(hereinafter collectively referred to as "PROJECT" for purposes of this Agreement only); and,

WHEREAS, the road list and the ADA curb ramp list for each of the individual projects are shown in Exhibit "A", which is attached hereto and incorporated herein by this reference; and,

WHEREAS, COUNTY has determined that the CITY owns nine (9) sewer manholes (hereinafter referred to as "manholes") located within Project No. 1 area, more specifically, on Sixth Street, from Waterman Avenue east to 0.23 mile west of Pedley Road; and,

WHEREAS, the manholes will require height adjustment during the PROJECT's construction to ensure the manholes are leveled to the pavement after the completion of the PROJECT; and,

WHEREAS, the PROJECT is located in unincorporated areas of the COUNTY and incorporated areas of the CITY; and,

WHEREAS, California Streets and Highways Code sections 1685 and 1803 authorize CITY to contract with COUNTY for the maintenance, construction or repair of CITY streets and roads, if the legislative body of CITY determines that it is necessary for the more efficient maintenance, construction, or repair of its streets and roads; and,

WHEREAS, the legislative body of CITY determines that it is necessary for the more efficient maintenance, construction, or repair of its streets and roads to contract with COUNTY for the PROJECT; and,

WHEREAS, it is anticipated that COUNTY's share of PROJECT costs will be from COUNTY Senate Bill 1 Road Maintenance and Rehabilitation Account funds and Gas Tax revenues, and CITY's share of PROJECT costs will be financed through its local funds; and,

WHEREAS, the total PROJECT cost is estimated to be \$23,724,000; and,

WHEREAS, COUNTY's share of PROJECT cost is estimated to be \$20,087,000 and the CITY's share of PROJECT cost is estimated to be \$3,637,000, as more particularly set forth in Exhibits "B" and "C", which are attached hereto and incorporated herein by this reference; and,

WHEREAS, the above-described costs are proportioned based on the work to be performed in each Party's jurisdiction; and,

WHEREAS, COUNTY and CITY desire to set forth the responsibilities and obligations of each as they pertain to such participation, and to the design, construction, and funding of the proposed PROJECT.

NOW, THEREFORE, IT IS MUTUALLY AGREED as follows:

1.0 COUNTY AGREES TO:

- 1.1 Act as the Lead Agency in the preliminary engineering, design, survey, California Environmental Quality Act (CEQA) review and compliance (Public Resources Code section 21000 et seq.), utility relocation work, construction, construction engineering, and inspection of the PROJECT.
- 1.2 If required for the PROJECT, at its own cost, design and perform all right-of-way acquisition related work inside the unincorporated COUNTY jurisdiction that is determined to be necessary for the PROJECT. Right-of-way acquisition related work includes, but is not limited to, right-of-way document preparation (legal description and plat), appraisal, acquisition, temporary construction easements, utility easements, utility relocations, site clearance activities, plant/tree/fence/wall removal and relocation/replacement, legal negotiations, eminent domain proceedings, property settlements, and all right-of-way capital costs (actual cost of right-of-way).
- 1.3 Provide plans and specifications for the PROJECT for CITY's review and approval pursuant to paragraph 2.1 below.
- 1.4 Construct the PROJECT by contract in accordance with the plans and specifications of COUNTY, which have been reviewed and approved by CITY pursuant to paragraphs 1.3 and 2.1.
- 1.5 Arrange for relocation of all utilities which interfere with construction of the PROJECT within the entire PROJECT limits, subject to paragraph 3.9 below.
- 1.6 Obtain a no-cost permit from the CITY for work performed within the CITY's right-of-way.

- 1.7 Advertise, award, and administer the construction of the PROJECT, in accordance with the provisions of the California Public Contract Code applicable to counties.
- 1.8 Require its contractor to maintain and to comply throughout the term of any contract awarded by COUNTY with the insurance requirements described in County Policy Numbers 11-07 and 11-07SP. Additionally, require its contractor to name CITY as an additional insured on its insurance policies and to name the CITY as a co-obligee on the performance and payment bonds provided for the PROJECT.
- 1.9 Provide adequate inspection of all items of work performed under the construction contract(s) with COUNTY's contractors or subcontractors for the PROJECT and maintain adequate records of inspection and materials testing for review by CITY. COUNTY shall provide copies of any records of inspection and materials testing to CITY within ten (10) days of COUNTY's receipt of written demand from CITY for such records. This shall be included as a PROJECT cost.
- 1.10 After bid opening of each individual project and prior to award of the construction contract, submit to the CITY an invoice for the estimated CITY share of the individual project's construction costs based on the COUNTY/CITY percentage share determined from the bid result.
- 1.11 Upon each individual project's completion, calculate actual COUNTY/CITY project share percentages based on the final contract work and cost, which shall include any changes made within the COUNTY and/or CITY jurisdiction, as provided in this Agreement.
- 1.12 Based on the COUNTY percentage calculated pursuant to paragraph 1.10, pay its share of the actual PROJECT costs. The actual PROJECT costs shall include the cost of PROJECT preliminary engineering, design, survey, CEQA compliance, utility relocation work, construction, construction engineering, inspection and COUNTY overhead costs. COUNTY's share of PROJECT costs is estimated to be \$20,087,000 and shall not exceed \$25,108,750 (25% increase over the COUNTY's PROJECT cost estimate) absent a written amendment to this Agreement pursuant to paragraph 3.17.
- 1.13 Upon each individual project's completion and the capture of all project expenses, submit to the CITY an itemized accounting of actual project costs incurred by the COUNTY and, if said costs exceed the amount paid by CITY pursuant to paragraphs 1.10 and 2.4, an invoice for the remainder of the CITY's share of the actual project costs, up to the amount set forth in paragraph 2.5, as provided herein. Said invoice shall set forth all actual PROJECT costs incurred by COUNTY, together with adequate documentation of said expenditures and a copy of the overall CITY/COUNTY percentage share calculation spreadsheet. If the actual PROJECT costs incurred by COUNTY are less than the amount paid by CITY pursuant to paragraphs 1.10 and 2.4, then COUNTY shall refund CITY the difference within thirty (30) days after issuance of the itemized accounting.

2.0 CITY AGREES TO:

- 2.1 Review, approve, and provide comments, if necessary, for the PROJECT's plans and specifications provided by the COUNTY for PROJECT work to be performed in the CITY's jurisdiction.
- 2.2 If required for the PROJECT, at its own cost and not included in this PROJECT cost, perform all right-of-way acquisition related work inside the CITY's jurisdiction that is determined to be necessary for the PROJECT. Right-of-way acquisition related work includes, but is not limited to, right-of-way document preparation (legal description and plat), appraisal, acquisition, temporary construction easements, utility easements, utility relocations, site clearance activities, plant/tree/fence/wall removal and relocation/replacement, legal negotiations, eminent domain proceedings, property settlements, and all right-of-way capital costs (actual cost of right-of-way).
- 2.3 Provide a no-cost permit to the COUNTY for its work in the CITY's right-of-way.
- 2.4 Within thirty (30) days after receipt of the invoice from the COUNTY pursuant to paragraph 1.10 above, pay to the COUNTY the invoiced amount.
- 2.5 Within thirty (30) days after receipt of the itemized accounting and invoice from the COUNTY pursuant to paragraph 1.13 above, pay to the COUNTY the remainder of CITY's share of the actual PROJECT costs based on the CITY percentage calculated pursuant to paragraph 1.10. The PROJECT costs shall include the cost of PROJECT preliminary engineering, design, survey, CEQA review and compliance, utility relocation work, construction, construction engineering, inspection and COUNTY overhead costs. CITY shall pay all actual costs incurred by COUNTY

associated with the adjustments to the CITY's manholes, regardless of the estimated cost or estimated number of manholes identified, even if they are higher than the estimated cost. CITY shall pay 100% of the actual cost for adjusting the manholes as a separate expense from this Agreement. CITY's share of PROJECT costs is currently estimated to be \$3,637,000 and shall not exceed \$4,546,250 (25% increase over the PROJECT cost estimate) absent a written approval from the CITY's designated representative.

3.0 IT IS MUTUALLY AGREED:

- 3.1 Except for activities that are impossible to perform during the construction phase of PROJECT, before, during and after CITY's and COUNTY's acceptance of each individual completed project, the COUNTY shall be responsible for performing any and all work (including, but not limited to, maintenance) for the COUNTY maintained highways in the PROJECT limits that are within the COUNTY unincorporated area, and the CITY shall be responsible for performing any and all work (including, but not limited to, maintenance) for City streets in the PROJECT limits that are in the CITY incorporated area.
- 3.2 COUNTY agrees to indemnify and hold harmless the CITY and its officers, employees, agents, and volunteers from any and all claims, actions or losses, damages, and/or liability resulting from COUNTY's negligent acts or omissions which arise from COUNTY's performance of its obligations under this Agreement.
- 3.3 CITY agrees to indemnify, defend (with counsel approved by COUNTY) and hold harmless COUNTY and its officers, employees, agents and volunteers from any and all claims, actions, losses, damages and/or liability resulting from CITY's negligent acts or omissions which arise from CITY's performance of its obligations under this Agreement.
- 3.4 In the event the COUNTY and/or the CITY is found to be comparatively at fault for any claim, action, loss or damage which results from their respective obligations under the Agreement, the COUNTY and/or CITY shall indemnify the other to the extent of its comparative fault.
- 3.5 In the event of litigation arising from this Agreement, each Party to the Agreement shall bear its own costs, including attorney(s) fees. This paragraph shall not apply to the costs or attorney(s) fees relative to paragraphs 3.2, 3.3 and 3.4.
- 3.6 COUNTY and CITY are authorized self-insured public entities for purposes of Professional Liability, Automobile Liability, General Liability and Worker's Compensation, and warrant that through their respective programs of self-insurance they have adequate coverage or resources to protect against liabilities arising out of COUNTY and CITY's performance of the terms, conditions or obligations of this Agreement.
- 3.7 The Parties acknowledge that actual PROJECT costs may ultimately exceed current estimates of PROJECT costs. Any additional PROJECT costs (including, but not limited to, additional PROJECT costs caused by an increase in engineering cost, higher bid prices, change orders, or arising from unforeseen site conditions, including utility relocation (but not from requested additional work by the COUNTY or CITY, which is addressed in paragraph 3.8 below) over the estimated total of the PROJECT's cost of \$23,724,000 (which is the sum of \$20,087,000 from COUNTY and \$3,637,000 from CITY) shall be borne by each PARTY based upon where the work is required (i.e. whether the work is required in the COUNTY's or CITY's jurisdiction) up to the amounts set forth in paragraphs 1.12 and 2.5.
- 3.8 If either COUNTY or CITY requests additional work that is beyond the scope of the original PROJECT, and not considered by all Parties to be a necessary part of the PROJECT, said work, if approved by both Parties pursuant to paragraph 3.17 will be paid solely by the Party requesting the work.
- 3.9 In the case wherein one of the Parties owns a utility that needs to be relocated for the PROJECT and that Party does not have prior rights for that utility, it will be the sole responsibility of that Party to relocate the utility at that Party's cost. This shall not be included as a PROJECT cost. In the case that a utility relocation is determined to be a PROJECT cost based on that utility having prior rights, the relocation of the utility will be included as a PROJECT cost for which the COUNTY and CITY will be responsible for funding for work located within their respective boundaries.
- 3.10 As design progresses, if it is found by COUNTY's Director of Public Works, or the Director's designee, that a cost overrun of over 25% of the estimated total of each individual project's costs will occur, COUNTY shall provide CITY notice of this fact and COUNTY and CITY shall endeavor

to agree upon an alternative course of action, including amending the cost estimates. If, after thirty (30) days of COUNTY notice, an alternative course of action is not mutually agreed upon in writing between the COUNTY and CITY, this Agreement shall be deemed to be terminated by mutual consent.

- 3.11 COUNTY shall notify CITY of the bids received and the amounts thereof. In the event that either Party intends to cancel this Agreement based upon the bids or amount thereof, said Party shall notify the other Party at a reasonable time prior to the awarding of a contract to construct the PROJECT to avoid any detrimental reliance by either Party, contractor or potential contractor.
- 3.12 If, after opening bids for each individual project, it is found that the responsive and responsible low bid amount is 25% or less over the individual project's construction cost shown in Exhibit B, COUNTY may award the contract.
- 3.13 If, upon opening of bids, it is found that the responsive and responsible low bid amount is over 25% more than the individual project's construction cost shown in Exhibit B or the Amended Exhibit B pursuant to paragraph 3.10 of the Agreement, COUNTY shall not award the contract unless: 1) COUNTY receives written permission from the CITY's City Engineer or designee, to proceed with the award; and 2) COUNTY's Board of Supervisors approves the award of the construction contract. If the above described conditions are not met, COUNTY and CITY shall endeavor to agree upon an alternative course of action, including re-bidding of the PROJECT. If, after sixty (60) days of the bid opening, an alternative course of action is not mutually agreed upon in writing, this Agreement shall be deemed to be terminated by mutual consent.
- 3.14 In the event that change orders are required during the course of the PROJECT, said change orders must be delivered by fax or email and must be returned within two (2) days. The CITY shall not unreasonably withhold approval of change orders. If a CITY disapproved or modified change order is later found to be a cost of the PROJECT, then the CITY shall be responsible for any costs, awards, judgments or settlements associated with the disapproved or modified change order.
- 3.15 This Agreement may be cancelled upon thirty (30) days advance written notice of either Party, provided however, that neither Party may cancel this Agreement after COUNTY awards a contract to construct. In the event of cancellation as provided herein, including termination pursuant to paragraphs 3.10, 3.11 and 3.13 above, all PROJECT expenses occurred prior to the effective date of cancellation/termination shall be paid by the Parties in the same proportion to their contribution for the PROJECT. The Parties recognize and agree that the provisions governing utility relocation and construction are dependent upon the Parties first satisfying CEQA. As provided in this paragraph, the Agreement may be cancelled with or without cause, before, during and after CEQA review/approval.
- 3.16 Except as provided in paragraphs 3.15 and 3.24, and except for the Parties' operation, maintenance and indemnification obligations contained herein which shall survive termination, this Agreement shall terminate upon completion of the PROJECT and payment of final billing by the CITY for its share of the PROJECT costs or refund by COUNTY pursuant to paragraph 1.12.
- 3.17 This Agreement contains the entire agreement of the Parties with respect to subject matter hereof, and supersedes all prior negotiations, understandings or agreements. No supplement, modification, or amendment of this Agreement shall be binding unless executed in writing and signed by both Parties.
- 3.18 This Agreement shall be governed by the laws of the State of California. Any action or proceeding between CITY and COUNTY concerning the interpretation or enforcement of this Agreement, or which arises out of or is in any way connected with this Agreement or the PROJECT, shall be instituted and tried in the appropriate state court, located in the County of San Bernardino, California.
- 3.19 Time is of the essence for each and every provision of this Agreement.
- 3.20 Since the Parties or their agents have participated fully in the preparation of this Agreement, the language of this Agreement shall be construed simply, according to its fair meaning, and not strictly for or against any Party. Any term referencing time, days or period for performance shall be deemed COUNTY work days. The captions of the various articles and paragraphs are for convenience and ease of reference only, and do not define, limit, augment, or describe the scope, content, or intent of this Agreement.


- 3.21 No waiver of any default shall constitute a waiver of any other default or breach, whether of the same or other covenant or condition. No waiver, benefit, privilege, or service voluntarily given or performed by a Party shall give the other Party any contractual rights by custom, estoppel, or otherwise.
- 3.22 If a court of competent jurisdiction declares any portion of this Agreement invalid, illegal, or otherwise unenforceable, the remaining provisions shall continue in full force and effect, unless the purpose of this Agreement is frustrated.
- 3.23 This Agreement may be signed in counterparts, each of which shall constitute an original.
- 3.24 This Agreement will be effective on the date signed and approved by both Parties and shall terminate upon satisfaction of the terms identified in paragraph 3.16 or December 31, 2026 (whichever occurs first).
- 3.25 The Recitals are incorporated into the body of this Agreement.


SIGNATURES ON THE FOLLOWING PAGE

SAN BERNARDINO COUNTY

► 
Curt Hagman, Chairman, Board of Supervisors

Dated: OCT 26 2021
SIGNED AND CERTIFIED THAT A COPY OF THIS
DOCUMENT HAS BEEN DELIVERED TO THE
CHAIRMAN OF THE BOARD

By 
Lynna Monell
Clerk of the Board of Supervisors
San Bernardino County
Deputy



CITY OF SAN BERNARDINO

By ► 
(Authorized signature - sign in blue ink)

Name Robert D. Field
(Print or type name of person signing contract)

Title City Manager
(Print or Type)

Dated: 9/28/21

Address 290 North D Street
San Bernardino, CA 92401

FOR COUNTY USE ONLY

Approved as to Legal Form

► **SEE ATTACHED**
Suzanne Bryant, Deputy County Counsel


Date _____

Reviewed for Contract Compliance

► 
Andy Silao, P.E., Engineering Manager

Date 10/18/2021

Reviewed/Approved by Department

► 
Brendon Biggs, Director

Date 10/18/21

SAN BERNARDINO COUNTY



Curt Hagman, Chairman, Board of Supervisors

Dated: _____

SIGNED AND CERTIFIED THAT A COPY OF THIS
DOCUMENT HAS BEEN DELIVERED TO THE
CHAIRMAN OF THE BOARD

Lynna Monell
Clerk of the Board of Supervisors
San Bernardino County

By _____
Deputy

CITY OF SAN BERNARDINO

By _____
(Authorized signature - sign in blue ink)

Name _____ Robert D. Field
(Print or type name of person signing contract)

Title _____ City Manager
(Print or Type)

Dated: _____

Address _____ 290 North D Street
San Bernardino, CA 92401

FOR COUNTY USE ONLY

Approved as to Legal Form

► 
Suzanne Bryant, Deputy County Counsel

Date 10-13-2021

Reviewed for Contract Compliance

► _____
Andy Silao, P.E., Engineering Manager

Date _____

Reviewed/Approved by Department

► _____
Brendon Biggs, Director

Date _____

EXHIBIT A

FOR SAN BERNARDINO COUNTY/CITY OF SAN BERNARDINO PAVEMENT IMPROVEMENT AND ADA CURB RAMP UPDATE PROJECTS IN THE SAN BERNARDINO AREA

Project 1: Arden Avenue and Other Roads –Road List

Road Name	Road Limits	County Length	City Length	Total Length	Scope of Work
City of San Bernardino-County Shared Roads					
DEL ROSA AVENUE	.03M N,DATE ST (NLEG)N/MARSHALL BL	0.19	0.19	0.38	Full Depth
DEL ROSA AVENUE	DEL ROSA DR N .08M	0.04	0.04	0.08	Mill and Overlay
SIXTH STREET	WATERMAN AVE E/.23M W,PEDLEY RD	0.24	0.22	0.46	Full Depth
WATERMAN AVENUE	S LINE,WARD N/SIXTH ST	0.03	0.04	0.07	Mill and Overlay
WATERMAN AVENUE	ALLEY S,5TH N/N LINE ,5TH	0.02	0.01	0.03	Mill and Overlay
WATERMAN AVENUE	THIRD ST N/FOURTH ST	0.06	0.07	0.13	Mill and Overlay
ARDEN AVENUE	.07M N,HIGHLAND AVE N/LYNWOOD DR	0.49	0.18	0.67	Full Depth
LYNWOOD DRIVE	STERLING AVE E/ARDEN AVE	0.33	0.17	0.50	Mill and Overlay
LYNWOOD DRIVE	ARDEN AVE E/.03M E,BLYTHE ST	0.18	0.07	0.25	Mill and Overlay
HARRISON STREET	DEL NORTE DR N/MARSHALL BLVD	0.05	0.06	0.11	Mill and Overlay
HARRISON STREET	MARSHALL BLVD N/.03M S, 35TH ST	0.16	0.16	0.32	Mill and Overlay
HARRISON STREET	LYNWOOD DR N/.02M S,DEL NORTE DR	0.02	0.03	0.05	Mill and Overlay
ELMWOOD ROAD	DEL ROSA AVE N/.02M N,20TH ST	0.07	0.07	0.14	Mill and Overlay
FOURTH STREET	WATERMAN AVE E/ PALM LN	0.37	0.04	0.41	Mill and Overlay

Arden Avenue Total Project Miles: 2.25 1.35 3.60

ADA Curb Ramp List

Ramp Location	Cross Street	Ramp Location
ARDEN AVENUE	PUMALO STREET	NW
ARDEN AVENUE	PUMALO STREET	NE
ARDEN AVENUE	PUMALO STREET	SE
ARDEN AVENUE	ORCHID DRIVE	SE
ARDEN AVENUE	ORCHID DRIVE	NE
ARDEN AVENUE	TWENTY-THIRD STREET	SE
ARDEN AVENUE	TWENTY-THIRD STREET	NE
ARDEN AVENUE	DATE STREET	NW
ARDEN AVENUE	DATE STREET	SE
ARDEN AVENUE	MIRADA STREET	SE
ARDEN AVENUE	MIRADA STREET	NE
ARDEN AVENUE	HOLY VISTA BLVD	SW
ARDEN AVENUE	HOLY VISTA BLVD	NW
ARDEN AVENUE	HIGHLAND AVENUE	NW
ARDEN AVENUE	HIGHLAND AVENUE	SE
ARDEN AVENUE	HIGHLAND AVENUE	SW

Ramp Location	Cross Street	Ramp Location
ARDEN AVENUE	HIGHLAND AVENUE	NE
ARDEN STREET	DATE STREET	NE
CARPENTER STREET	DEL ROSA AVENUE	SW
CARPENTER STREET	DEL ROSA AVENUE	NW
CITRUS STREET	ARDEN AVENUE	SW
CITRUS STREET	ARDEN AVENUE	NW
CITRUS STREET	ARDEN AVENUE	NE
CITRUS STREET	ARDEN AVENUE	SE
CITRUS STREET	ARDEN AVENUE	NE
DEL ROSA DRIVE	DEL ROSA AVENUE	NW
DEL ROSA DRIVE	DEL ROSA AVENUE	SW
DEL ROSA DRIVE	DEL ROSA AVENUE	SE
FIFTH STREET	WATERMAN AVENUE	SE
FIFTH STREET	WATERMAN AVENUE	NE
FIFTH STREET	WATERMAN AVENUE	NW
FOURTH STREET	WATERMAN AVENUE	NW
FOURTH STREET	PALM LANE	NW
FOURTH STREET	PALM LANE	SW
FOURTH STREET	SCHOOLS	SW
FOURTH STREET	SCHOOLS	SE
FOURTH STREET	WATERMAN AVENUE	NE
FOURTH STREET	WATERMAN AVENUE	SW
FOURTH STREET	WATERMAN AVENUE	SE
KINGMAN STREET	WATERMAN AVENUE	NW
KINGMAN STREET	WATERMAN AVENUE	SW
LYNWOOD AVENUE	BELVEDERE AVENUE	NE
LYNWOOD DRIVE	BLYTHE AVENUE	SE
LYNWOOD DRIVE	BLYTHE AVENUE	SW
LYNWOOD DRIVE	NEWCOMB STREET	NE
LYNWOOD DRIVE	NEWCOMB STREET	NW
LYNWOOD DRIVE	McKINLEY AVENUE	NE
LYNWOOD DRIVE	McKINLEY AVENUE	NW
LYNWOOD DRIVE	HUDSON AVENUE	NE
LYNWOOD DRIVE	HUDSON AVENUE	NW
LYNWOOD DRIVE	ARDEN AVENUE	SW
LYNWOOD DRIVE	ARDEN AVENUE	SE
LYNWOOD DRIVE	ARDEN AVENUE	NE
LYNWOOD DRIVE	STANTON AVENUE	NE
LYNWOOD DRIVE	STANTON AVENUE	SE
LYNWOOD DRIVE	STANTON AVENUE	SW
LYNWOOD DRIVE	STANTON AVENUE	NW
LYNWOOD DRIVE	DEL ROSA AVENUE	SE
LYNWOOD DRIVE	DEL ROSA AVENUE	NE
LYNWOOD DRIVE	BELVEDERE AVENUE	SW
LYNWOOD DRIVE	DEL ROSA AVENUE	SW
LYNWOOD DRIVE	DEL ROSA AVENUE	NW
LYNWOOD DRIVE	LYNWOOD GREENS APARTMENTS	NE
LYNWOOD DRIVE	LYNWOOD GREENS APPARTMENTS	NW
LYNWOOD DRIVE	ENTRANCE LYNOWOOD GREEN	NE

Ramp Location	Cross Street	Ramp Location
LYNWOOD DRIVE	ENTRANCE LYNWOOD GREEN	NW
LYNWOOD DRIVE	ARDEN AVENUE	
LYNWOOD DRIVE	BELVEDERE AVENUE	NW
LYNWOOD DRIVE	VALARIA DRIVE	SE
LYNWOOD DRIVE	VALARIA DRIVE	SW
LYNWOOD DRIVE	At School driveway	SE
LYNWOOD DRIVE	At school	SW
MARSHALL BLVD	DEL ROSA AVENUE	NW
MARSHALL BLVD	DEL ROSA AVENUE	SW
MONTEREY AVENUE	WATERMAN AVENUE	NE
MONTEREY AVENUE	WATERMAN AVENUE	SE
PUMALO STREET	ARDEN AVENUE	SW
SIXTH STREET	WATERMAN AVENUE	NE
THIRD STREET	WATERMAN AVENUE	NE
WATERMAN AVENUE	SIXTH STREET	NW
WATERMAN AVENUE	THIRD STREET	NE
WATERMAN AVENUE	THIRD STREET	SE
WATERMAN AVENUE	THIRD STREET	NW
WATERMAN AVENUE	THIRD STREET	SW

Project 2: Blake Street and Other Roads - Road List

Road Name	Road Limits	County Length	City Length	Total Length	Scope of Work
City of San Bernardino-County Shared Roads					
JUNE PLACE	SAN BENITO ST E/JUNE ST	0.03	0.04	0.07	Scrub Seal and Slurry II
PORTER STREET	MACY ST E/CALIFORNIA ST	0.49	0.03	0.52	Scrub Seal and Slurry II
ADAMS STREET	MACY ST E/CALIFORNIA ST	0.46	0.04	0.5	Patch, Scrub Seal and Slurry II
JUNE STREET	JUNE PL NE/CAJON BLVD	0.05	0.06	0.11	Scrub Seal and Slurry II
CALIFORNIA STREET	.10M S,DARBY N/CAJON BLVD	0.26	0.25	0.51	Scrub Seal and Slurry II
County Only Roads					
ACAPULCO AVENUE	PORTOLA ST NW/JUNE ST	0.21	0	0.21	Scrub Seal and Slurry II
ACAPULCO COURT	0.03M S,ACAPULCO AVE NE/ACAPULCO AVE	0.03	0	0.03	Scrub Seal and Slurry II
APPLE AVENUE	.03M SE,PECAN AV NW/.07M NW,PECAN AV	0.09	0	0.09	Scrub Seal and Slurry II
ARIZONA AVENUE	DARBY ST N .14M	0.14	0	0.14	Scrub Seal and Slurry II
BANYAN STREET	MAPLE AVE E/LINDEN AVE	0.25	0	0.25	Scrub Seal and Slurry II
BLAKE STREET	.10M W,VERMONT ST E/STATE ST	1.1	0	1.1	Scrub Seal and Slurry II
BLAKE STREET	.25M W,VERMONT ST E .15M	0.15	0	0.15	Scrub Seal and Slurry II
BOHNERT AVENUE	.13M E,LOCUST AVE E/CEDAR AVE	0.32	0	0.32	Mill and Overlay
BRONSON STREET	KERN N/3RD	0.75	0	0.75	Patch, Scrub Seal and Slurry II
BRONSON STREET	3RD AVE .07M	0.07	0	0.07	Scrub Seal and Slurry II
CARMELINA STREET	PORTOLA ST N .08M	0.08	0	0.08	Scrub Seal and Slurry II

Road Name	Road Limits	County Length	City Length	Total Length	Scope of Work
CHELSEA COURT	.04M SW,MAGNOLIA AVE NE/MAGNOLIA AVE	0.04	0	0.04	Leveling Course, Chip Seal and Slurry II
CHERRY STREET	RIVERSIDE AVE OHE N/SYCAMORE AVE	0.08	0	0.08	Scrub Seal and Slurry II
CHESHIRE STREET	.13M W,COMPTON AVE E/LAWRIE AVE	0.26	0	0.26	Patch, Scrub Seal and Slurry II
COLUMBINE AVENUE	GEREMANDER NE/MAGNOLIA	0.15	0	0.15	Leveling Course, Chip Seal and Slurry II
COMPTON AVENUE	CHESHIRE N .03M	0.03	0	0.03	Patch, Scrub Seal and Slurry II
DARBY STREET	.11M W,JUNE ST E/JUNE ST	0.11	0	0.11	Scrub Seal and Slurry II
DATE AVENUE	RIVERSIDE OHE NW/MAGNOLIA	0.41	0	0.41	Leveling Course, Chip Seal and Slurry II
DON DIEGO STREET	PORTOLA ST N .08M	0.08	0	0.08	Scrub Seal and Slurry II
DUFFY STREET	.08M S,MALLORY ST N/3RD AVE	1.58	0	1.58	Patch, Scrub Seal and Slurry II
EMERSON STREET	.03M W,LUTHER AVE E/LUTHER AVE	0.03	0	0.03	Scrub Seal and Slurry II
FIRST AVENUE	GRAY ST E/BRONSON ST	0.23	0	0.23	Patch, Scrub Seal and Slurry II
FIRST AVENUE	BRONSON ST E/.02 W,CAJON BLVD	1.09	0	1.09	Scrub Seal and Slurry II
GALWAY STREET	LAWRIE AVE E/WILLOW AVE	0.07	0	0.07	Scrub Seal and Slurry II
GEREMANDER AVENUE	KAURI AVE NLY/SYCAMORE AVE	0.52	0	0.52	Leveling Course, Chip Seal and Slurry II
GRAY STREET	.10M S,OGDEN ST N/THIRD AVE	0.62	0	0.62	Scrub Seal and Slurry II
JUNE STREET	DARBY N/3RD AVE	1.25	0	1.25	Patch, Scrub Seal and Slurry II
JUNE STREET	3RD AVE N/JUNE PL	0.21	0	0.21	Scrub Seal and Slurry II
JUNE STREET	0006M S,DARBY ST N/DARBY ST	0.06	0	0.06	Scrub Seal and Slurry II
KAURI AVENUE	RIVRSDE AVE OHE NE/MAGNOLA	0.17	0	0.17	Scrub Seal and Slurry II
KENT STREET	MACY ST E/KERRY ST	0.06	0	0.06	Patch, Scrub Seal and Slurry II
KERN STREET	END E/BRONSON ST	0.12	0	0.12	Patch, Scrub Seal and Slurry II
KERN STREET	BRONSON E/STATE	1.34	0	1.34	Scrub Seal and Slurry II
KERRY STREET	BLAKE ST N/KENT ST	0.2	0	0.2	Scrub Seal and Slurry II
KNOLLWOOD AVENUE	RIVRSIDE AVE E/SYCMORE AVE	0.16	0	0.16	Scrub Seal and Slurry II
KOA DRIVE	END E/KAURI AVENUE	0.05	0	0.05	Leveling Course, Chip Seal and Slurry II
KOA DRIVE	ROWAN AVE NW/END	0.03	0	0.03	Leveling Course, Chip Seal and Slurry II
LARCH AVENUE	RIVERSIDE AVE OHE E/END	0.16	0	0.16	Leveling Course, Chip Seal and Slurry II
LAWRIE AVENUE	GALWAY ST N/CHESHIRE ST	0.1	0	0.1	Scrub Seal and Slurry II
LILAC AVENUE	CASMALIA ST N/0005M N,CHESHIRE ST	0.2	0	0.2	Scrub Seal and Slurry II
LUPIN AVENUE	GEREMANDER AVE NE/MAGNOLIA	0.09	0	0.09	Scrub Seal and Slurry II
LUPIN AVENUE	RIVERSIDE OHE NE/DATE AVE	0.09	0	0.09	Scrub Seal and Slurry II

Road Name	Road Limits	County Length	City Length	Total Length	Scope of Work
LUTHER AVENUE	SECOND AVE N/EMERSON ST	0.06	0	0.06	Scrub Seal and Slurry II
MAGNOLIA AVENUE	OLIVE SE/COUNTRY CLUB	0.4	0	0.4	Leveling Course, Chip Seal and Slurry II
MAGNOLIA AVENUE	PERRY AVE NW/GEREMANDER	0.26	0	0.26	Leveling Course, Chip Seal and Slurry II
MAGNOLIA AVENUE	0002M SW,KAURI AVE NW/ROWAN AVE	0.13	0	0.13	Scrub Seal and Slurry II
MAGNOLIA COURT	END NE/MAGNOLIA AVE	0.04	0	0.04	Leveling Course, Chip Seal and Slurry II
MALLORY STREET	END E/0006M W,CALIFORNIA ST	0.79	0	0.79	Scrub Seal and Slurry II
MESA STREET	0011M W,MACY ST (SBO CL)E/CALIF ST	0.62	0	0.62	Patch, Scrub Seal and Slurry II
NOLAN COURT	.05M SE,NOLAN ST NW/NOLAN ST	0.05	0	0.05	Scrub Seal and Slurry II
NOLAN STREET	STATE ST NW/OGDEN ST	0.39	0	0.39	Patch, Scrub Seal and Slurry II
NOLAN STREET	FIRST AVE NW/SECOND AVE	0.23	0	0.23	Scrub Seal and Slurry II
OAKLAND AVENUE	GEREMANDER AVE NE/MAGNOLIA AVE	0.15	0	0.15	Patch, Scrub Seal and Slurry II
OGDEN STREET	MACY NE/CAJON BLVD	0.17	0	0.17	Scrub Seal and Slurry II
OLIVE AVENUE	0010M N,KNOLLWOOD AVE N&E/SYCAMORE A	0.05	0	0.05	Leveling Course, Chip Seal and Slurry II
OLIVE AVENUE	CO CLUB DR NWLY/0010M N,KNOLLWOOD A	0.5	0	0.5	Leveling Course, and Chip Seal and Slurry II
ORANGE AVENUE	PECAN AVE NW 0004M	0.04	0	0.04	Leveling Course, Chip Seal and Slurry II
OTONO COURT	END N/OGDEN	0.12	0	0.12	Scrub Seal and Slurry II
PALM AVENUE	PECAN AVE NW 0004M	0.04	0	0.04	Leveling Course, and Chip Seal and Slurry II
PEACH STREET	RIVERSIDE AVE N/SYCAMORE AVE	0.09	0	0.09	Leveling Course, Chip Seal and Slurry II
PECAN AVENUE	APPLE AVE NE/RIVERSIDE AVE	0.16	0	0.16	Leveling Course, Chip Seal and Slurry II
PERRY AVENUE	GEREMANDER AVE NE/SYCAMORE AVE	0.21	0	0.21	Scrub Seal and Slurry II
PORTOLA STREET	0003M W,VERMONT E/0006M E,ACAPULCO	0.45	0	0.45	Patch, Scrub Seal and Slurry II
PRINCETON COURT	ROWAN AVE NW/END	0.03	0	0.03	Leveling Course, Chip Seal and Slurry II
RESERVOIR STREET	END E/GRAY ST	0.06	0	0.06	Scrub Seal and Slurry II
RIVERSIDE AVE OH WEST	0003M SE,PECAN NW 0009M	0.09	0	0.09	Leveling Course, Chip Seal and Slurry II
RIVERSIDE AVENUE OHE	0002M S,KAURI NW/0015M N,LARCH AVE	1.24	0	1.24	Patch, Scrub Seal and Slurry II
RIVERSIDE AVENUE OHE	0015M N,LARCH AVE N0012M	0.12	0	0.12	Scrub Seal and Slurry II
ROWAN AVENUE	RIVERSIDE AVE NE/SYCAMORE AVE	0.26	0	0.26	Leveling Course, Chip Seal and Slurry II

Road Name	Road Limits	County Length	City Length	Total Length	Scope of Work
SAN BENITO STREET	PORTOLA ST N/JUNE PLACE	0.14	0	0.14	Patch, Scrub Seal and Slurry II
SECOND AVENUE	GRAY ST E/CAJON BLVD	1.21	0	1.21	Scrub Seal and Slurry II
STATE STREET	.14M S,CAJON BLVD N /CAJON BLVD	0.14	0	0.14	Scrub Seal and Slurry II
SYCAMORE AVENUE	0012M SE,ROWAN AVE NW/0015M NW,LARCH	1.27	0	1.27	Leveling Course, Chip Seal and Slurry II
SYCAMORE AVENUE	0015M NW, LARCH AVE NW0015M	0.15	0	0.15	Leveling Course, Chip Seal and Slurry II
THIRD AVENUE	BRONSON E/CAJON BLVD	0.82	0	0.82	Patch, Scrub Seal and Slurry II
THIRD AVENUE	GRAY ST E/BRONSON ST	0.19	0	0.19	Scrub Seal and Slurry II
TWIN PEAKS ROAD	END N/SECOND AVE	0.14	0	0.14	Patch, Scrub Seal and Slurry II
VERMONT STREET	0006M S,BLAKE ST N/0010M N,PORTOLA	1.23	0	1.23	Patch, Scrub Seal and Slurry II
WILLOW AVENUE	CAMALIA ST NLY/0006M N,GALWAY ST	0.17	0	0.17	Scrub Seal and Slurry II

Blake Street Total Project Miles: 26.28 0.42 26.7

ADA Curb Ramp List

Ramp Location	Cross Street	Ramp Location
APPLE AVENUE	PECAN AVENUE	NE
APPLE AVENUE	PECAN AVENUE	NW
CALIFORNIA STREET	ADAMS STREET	NW
CASMALIA AVENUE	CACTUS AVENUE	SE
CASMALIA STREET	CACTUS AVENUE	SW
CASMALIA STREET	WILLOW AVENUE	NE
CASMALIA STREET	WILLOW AVENUE	NW
CASMALIA STREET	LILAC AVENUE	SW
CASMALIA STREET	LILAC AVENUE	NW
CHERRY STREET	RIVERSIDE AVENUE OHE	NE
CHERRY STREET	RIVERSIDE AVENUE OHE	NW
COUNTRY CLUB DRIVE	DATE AVENUE	NE
COUNTRY CLUB DRIVE	SYCAMORE AVENUE	SE
COUNTRY CLUB DRIVE	RIVERSIDE AVENUE OHE.	NE
COUNTRY CLUB DRIVE	RIVERSIDE AVENUE OHE.	NW
COUNTRY CLUB DRIVE	RIVERSIDE AVENUE OHE.	SW
COUNTRY CLUB DRIVE	RIVERSIDE AVENUE OHE.	NE
COUNTRY CLUB DRIVE	RIVERSIDE AVENUE OHE.	NW
COUNTRY CLUB OHE	DATE AVENUE	SE
COUNTRY CLUB OHE	RIVERSIDE AVENUE	SE
DARBY STREET	DUFFY STREET	SE
DATE AVENUE	RIVERSIDE AVENUE OHE	NE
DATE AVENUE	RIVERSIDE AVENUE OHE	NW
GEREMANDER AVENUE	ROWAN AVENUE	NE
GEREMANDER AVENUE	ROWAN AVENUE	NW

Ramp Location	Cross Street	Ramp Location
KERRY STREET	BLAKE STREET	SE
KERRY STREET	ENTRANCE S	S
KERRY STREET	Entrance N	N
KERRY STREET	EXIT. S	S
KERRY STREET	EXIT. N	N
KERRY STREET	MACY STREET	SE
KNOLLWOOD AVENUE	SYCAMORE AVENUE	SE
KNOLLWOOD AVENUE	SYCAMORE AVENUE	SW
KNOLLWOOD AVENUE	OLIVE AVENUE	SE
KNOLLWOOD AVENUE	OLIVE AVENUE	SE
KNOLLWOOD AVENUE	OLIVE AVENUE	NW
KNOLLWOOD AVENUE	OLIVE AVENUE	SW
KNOLLWOOD AVENUE	RIVERSIDE AVENUE OHE	SW
KNOLLWOOD AVENUE	RIVERSIDE AVENUE OHE	NW
KNOLLWOOD AVENUE	RIVERSIDE AVENUE OHE	NE
KNOLLWOOD AVENUE	RIVERSIDE AVENUE OHE.	NE
KNOLLWOOD AVENUE	RIVERSIDE AVENUE OHE.	SE
KNOLLWOOD AVENUE	RIVERSIDE AVENUE OHE.	NW
KOA DRIVE	ROWAN AVENUE	NW
KOA DRIVE	ROWAN AVENUE	SW
LARCH AVENUE	RIVERSIDE AVENUE OHE.	NE
LARCH AVENUE	RIVERSIDE AVENUE OHE.	SE
LUPIN AVENUE	RIVERSIDE AVENUE OTH.	NE
LUPINE AVENUE	RIVERSIDE AVENUE OHE.	NW
MACY STREET	MESA STREET	NW
MACY STREET	MALLROY STREET	SW
MACY STREET	BLAKE STREET	NW
MAGNOLIA AVENUE	PERRY AVENUE	NW
MAGNOLIA AVENUE	PERRY AVENUE	SW
OAKLAND AVENUE	MAGNOLIA AVENUE	SE
OAKLAND AVENUE	MAGNOLIA AVENUE	SW
OAKLAND AVENUE	GEREMANDER AVENUE	NE
OAKLAND AVENUE	GEREMANDER AVENUE	NW
PEACH STREET	RIVERSIDE AVENUE OHE	NW
PEACH STREET	RIVERSIDE AVENUE OHE	NE
PERRY AVENUE	GEREMANDER AVENUE	NE
PERRY AVENUE	GEREMANDER AVENUE	NW
PRINCETON COURT	ROWAN AVENUE	NW
PRINCETON COURT	ROWAN AVENUE	SW
RIVERSIDE AVENUE OH	PECAN AVENUE	SE
RIVERSIDE AVENUE OH	PECAN AVENUE	SW
RIVERSIDE AVENUE OTH	ROWAN AVENUE	NE
SHORT STREET	UNIVERSITY PARKWAY	SE
STATE STREET	ADAMS STREET	SW
STATE STREET	ADAMS STREET	NW
STATE STREET	SHORT STREET	SW
STATE STREET	NOLAN STREET	NW
STATE STREET	NOLAN STREET	NE
SYCAMORE AVENUE	N RIVERSIDE AVE (QUINCE AVE)	SW

Ramp Location	Cross Street	Ramp Location
SYCAMORE AVENUE	N RIVERSIDE AVE (QUINCE AVE)	SE
VERMONT STREET	FIRST AVENUE	NE
VERMONT STREET	SECOND AVENUE	SE
VERMONT STREET	SECOND AVENUE	NE
WILLOW AVENUE	GALWAY STREET	NE
WILLOW AVENUE	GALWAY STREET	NW

Project 3: Citrus Street and Other Roads – Road List

Road Name	Road Limits	County Length	City Length	Total Length	Scope of Work
City of San Bernardino-County Shared Roads					
ARDEN AVENUE	LYNWOOD DR N .11M	0.06	0.05	0.11	Patch, Chip Seal and Slurry II
BARTON STREET	.03M N,BASE LINE N/PACIFIC ST	0.44	0.03	0.47	Patch, Chip Seal and Slurry II
CITRUS STREET	STERLING AVE E/.03M E,BLYTHE ST	0.74	0.04	0.78	Patch, Chip Seal and Slurry III
CONEJO DRIVE	PACIFIC ST N .10M	0.05	0.05	0.10	Leveling Course, Chip Seal and Slurry II
CONEJO DRIVE	.05M N,BASE LINE N/PACIFIC ST	0.40	0.03	0.43	Patch, Chip Seal and Slurry II
DEL ROSA AVENUE	PACIFIC ST N/DEL ROSA DR	0.34	0.05	0.39	Patch, Chip Seal and Slurry III
DWIGHT WAY	BASE LINE N/PACIFIC ST	0.48	0.02	0.50	Patch, Chip Seal and Slurry II
GLASGOW AVENUE	BASE LINE N/PACIFIC ST	0.50	0.03	0.53	Patch, Chip Seal and Slurry II
MONTEREY AVENUE	PALM LN E/PINE ST	0.09	0.06	0.15	Patch as needed, Chip Seal, Slurry II, and Leveling Course (City only)
MONTEREY AVENUE	PINE ST E/WHITLOCK AVE	0.22	0.06	0.28	Patch as needed, Chip Seal, Slurry II, and Leveling Course (City only)
PEDLEY ROAD	THIRD ST N/SIXTH ST	0.38	0.03	0.41	Patch as needed, Chip Seal and Slurry II
PERRIS HILL ROAD	BASE LINE N/PACIFIC ST	0.46	0.04	0.50	Leveling Course, Chip Seal and Slurry II
STERLING AVENUE	CITRUS ST N/LYNWOOD DR	0.09	0.10	0.19	Slurry III
STERLING AVENUE	DATE PL N/0009M N,DATE ST (SBO CL)	0.24	0.05	0.29	Slurry III
STERLING AVENUE	PACIFIC ST N/HIGHLAND AVE	0.25	0.25	0.50	Slurry III

Road Name	Road Limits	County Length	City Length	Total Length	Scope of Work
TIPPECANOE AVENUE	BASE LINE N/PACIFIC ST	0.48	0.03	0.51	Leveling Course, Chip Seal and Slurry II
YATES STREET	BASE LINE N/END	0.07	0.03	0.10	Leveling Course, Chip Seal and Slurry II
County Only Roads:					
ANSON STREET	GLASGOW AVE E .08M	0.08	0.00	0.08	Leveling Course, Chip Seal and Slurry III
ARGYLE AVENUE	PUMALO ST N/.04M N,DATE ST	0.19	0.00	0.19	Chip Seal and Slurry II
ARGYLE AVENUE	CITRUS ST N/AVALON AVE	0.15	0.00	0.15	Leveling Course, Chip Seal and Slurry II
ARGYLE COURT	ARGYLE AVE E .03M	0.03	0.00	0.03	Chip Seal and Slurry II
AVALON AVENUE	ARGYLE AVE E/GUTHRIE ST	0.14	0.00	0.14	Chip Seal and Slurry II
BESSANT STREET	DWIGHT WY E/GLASGOW AVE	0.08	0.00	0.08	Leveling Course, Chip Seal and Slurry II
BESSANT STREET	GLASGOW AVE E/DEL ROSA DR	0.12	0.00	0.12	Leveling Course, Chip Seal and Slurry II
BLYTHE AVENUE	JONQUIL ST N/CROYDON ST	0.19	0.00	0.19	Leveling Course, Chip Seal and Slurry II
BLYTHE AVENUE	DATE ST N/CITRUS ST	0.11	0.00	0.11	Leveling Course, Chip Seal and Slurry II
BLYTHE AVENUE	CITRUS ST N/LYNWOOD DR	0.19	0.00	0.19	Leveling Course, Chip Seal and Slurry II
BONNIE STREET	TWENTY-SIXTH ST N/DATE PL	0.05	0.00	0.05	Leveling Course, Chip Seal and Slurry II
BUCHANAN STREET	TWENTYEIGHT ST N/CITRUS ST	0.10	0.00	0.10	Leveling Course, Chip Seal and Slurry II
BUCHANAN STREET	HOLLY VISTA N/AVALON AVE	0.12	0.00	0.12	Chip Seal and Slurry II
CHIQUITA LANE	PUMALO ST N/26TH ST	0.05	0.00	0.05	Leveling Course, Chip Seal and Slurry II
CHIQUITA LANE	.03M S,DATE PL N .01M	0.01	0.00	0.01	Leveling Course, Chip Seal and Slurry II

Road Name	Road Limits	County Length	City Length	Total Length	Scope of Work
COURT STREET	PALM LN E/WHITLOCK	0.44	0.00	0.44	Leveling Course, Chip Seal and Slurry II
CROSS STREET	.04M W,OSBUN RD E/OSBUN RD	0.04	0.00	0.04	Leveling Course, Chip Seal and Slurry II
CROYDON STREET	EUCALYPTUS DR E/BLYTHE AVE	0.05	0.00	0.05	Leveling Course, Chip Seal and Slurry II
DATE COURT	DATE ST N .03M	0.03	0.00	0.03	Leveling Course, Chip Seal and Slurry II
DWIGHT WAY	18TH ST N/19TH ST	0.07	0.00	0.07	Leveling Course, Chip Seal and Slurry II
EIGHTEENTH STREET	DWIGHT WAY E/DEL ROSA DR	0.23	0.00	0.23	Slurry II
EIGHTEENTH STREET	DEL ROSA AVE E/OSBUN RD	0.13	0.00	0.13	Leveling Course, Chip Seal and Slurry II
ELM AVENUE	PUMALO ST N/DATE PLACE	0.07	0.00	0.07	Leveling Course, Chip Seal and Slurry II
ELM COURT	ELM NE/END	0.04	0.00	0.04	Patch, Chip Seal and Slurry III
ELMO DRIVE	DWIGHT WAY E/GLASGOW AVE	0.08	0.00	0.08	Leveling Course, Chip Seal and Slurry II
ELMWOOD ROAD	PACIFIC ST N/DEL ROSA AVE	0.25	0.00	0.25	Leveling Course, Chip Seal and Slurry II
EUCALYPTUS DRIVE	.03M S,23RD ST N/PUMALO ST	0.12	0.00	0.12	Leveling Course, Chip Seal and Slurry II
EUCALYPTUS DRIVE	JONQUIL ST N/DATE ST	0.12	0.00	0.12	Leveling Course, Chip Seal and Slurry II
EUCALYPTUS DRIVE	HOLLY VISTA BLVD N .13M	0.13	0.00	0.13	Leveling Course, Chip Seal and Slurry II
FAIRFAX DRIVE	BASE LINE N/PACIFIC ST	0.51	0.00	0.51	Patch , Chip Seal and Slurry
FISHER STREET	GLASGOW AVE E/DEL ROSA DR	0.13	0.00	0.13	Leveling Course, Chip Seal and Slurry II
GARDEN DRIVE	.06M N,BASE LINE N/PACIFIC ST	0.44	0.00	0.44	Patch, Chip Seal and Slurry III
GLASGOW AVENUE	PACIFIC ST N/NINETEENTH ST	0.23	0.00	0.23	Chip Seal and Slurry II
GOLONDRINA COURT	GOLONDRINA DR E/END	0.03	0.00	0.03	Chip Seal and Slurry II

Road Name	Road Limits	County Length	City Length	Total Length	Scope of Work
GOLONDRINA DRIVE	PASITO ST N/MERITO AVE	0.20	0.00	0.20	Chip Seal and Slurry II
GUTHRIE STREET	PUMALO ST N/.05M N,27TH ST	0.17	0.00	0.17	Leveling Course, Chip Seal and Slurry II
GUTHRIE STREET	DATE ST N/28TH ST	0.05	0.00	0.05	Chip Seal and Slurry II
GUTHRIE STREET	28TH ST N .10M	0.10	0.00	0.10	Leveling Course, Chip Seal and Slurry II
GUTHRIE STREET	HOLLY VISTA BLVD N/AVALON AVE	0.11	0.00	0.11	Chip Seal and Slurry II
HOLLY VISTA BOULEVARD	ARGYLE AVE E/ARDEN AVE	0.43	0.00	0.43	Chip Seal and Slurry II
HOLLY VISTA BOULEVARD	STANTON AVE E/BLYTHE ST	0.16	0.00	0.16	Leveling Course, Chip Seal and Slurry II
HUDSON AVENUE	28TH ST N .11M	0.11	0.00	0.11	Chip Seal and Slurry II
HUDSON AVENUE	HOLLY VISTA BLVD N .13M	0.13	0.00	0.13	Chip Seal and Slurry II
HUDSON AVENUE	LYNWOOD DR N .09M	0.09	0.00	0.09	Leveling Course, Chip Seal and Slurry II
INDEPENDENT PLACE	DWIGHT WAY E/GLASGOW AVE	0.08	0.00	0.08	Leveling Course, Chip Seal and Slurry II
JONQUIL STREET	STANTON AVE SE/BLYTHE AVE	0.16	0.00	0.16	Leveling Course, Chip Seal and Slurry II
LITTLE THIRD STREET	PALM E/PEDLEY	0.27	0.00	0.27	Leveling Course, Chip Seal and Slurry II
LITTLE TIPPECANOE AVE	END N/TIPPECANOE	0.09	0.00	0.09	Leveling Course, Chip Seal and Slurry II
MC KINLEY AVENUE	DATE ST N/0013M N,HOLLY VISTA BLVD	0.35	0.00	0.35	Chip Seal and Slurry II
MC KINLEY AVENUE	LYNWOOD DR N 0009M	0.09	0.00	0.09	Leveling Course, Chip Seal and Slurry II
MERITO AVENUE	STERLING NLY/MERITO PL	0.47	0.00	0.47	Patch, Chip Seal and Slurry III
MERITO AVENUE	DATE N/END	0.17	0.00	0.17	Leveling Course, Chip Seal and Slurry II
MERITO PLACE	ROCA CIRCLE N/HIGHLND SH30	0.11	0.00	0.11	Leveling Course, Chip Seal and Slurry II

Road Name	Road Limits	County Length	City Length	Total Length	Scope of Work
MIRADA COURT	MIRADA ST N/END	0.05	0.00	0.05	Leveling Course, Chip Seal and Slurry II
MIRADA PLACE	MIRADA ST N .05M	0.05	0.00	0.05	Leveling Course, Chip Seal and Slurry II
MIRADA STREET	ARDEN AVE E/BLYTHE AVE	0.20	0.00	0.20	Chip Seal and Slurry II
MIRADA STREET	BLYTHE AVE E0003M/END	0.03	0.00	0.03	Leveling Course, Chip Seal and Slurry II
MITAD COURT	ROCA CIRCLE N/END	0.09	0.00	0.09	Chip Seal and Slurry II
MONTE VISTA DRIVE	END N/0004M S,HIGHLAND AVE	0.36	0.00	0.36	Leveling Course, Chip Seal and Slurry II
NEWBURY AVENUE	TWENTY-SEVENTH ST SE/STERLING AVE	0.08	0.00	0.08	Leveling Course, Chip Seal and Slurry II
NEWCOMB STREET	28TH ST N/END	0.11	0.00	0.11	Leveling Course, Chip Seal and Slurry II
NEWCOMB STREET	HOLLY VISTA BLVD N/END	0.14	0.00	0.14	Chip Seal and Slurry II
NEWCOMB STREET	LYNWOOD DR N 0009M	0.09	0.00	0.09	Leveling Course, Chip Seal and Slurry II
NILES STREET	END E/OSBUN	0.06	0.00	0.06	Leveling Course, Chip Seal and Slurry II
NINETEENTH STREET	DWIGHT E/YATES	0.18	0.00	0.18	Leveling Course, Chip Seal and Slurry II
NINETEENTH STREET	ELMWOOD RD E/SAN BDNO CL	0.08	0.00	0.08	Leveling Course, Chip Seal and Slurry II
NINETEENTH STREET	.03M W, OSBUN RD E/OSBUN RD	0.03	0.00	0.03	Leveling Course, Chip Seal and Slurry II
NINETEENTH STREET	END E/MERITO	0.03	0.00	0.03	Slurry II
NINETEENTH STREET	ELM E/STERLING	0.03	0.00	0.03	Slurry II
ORANGE KNOLL AVENUE	PUMALO ST N/END	0.07	0.00	0.07	Leveling Course, Chip Seal and Slurry II
ORANGE KNOLL AVENUE	DATE ST N/END	0.16	0.00	0.16	Chip Seal and Slurry II
ORANGE KNOLL AVENUE	HOLLY VISTA BLVD N/END	0.14	0.00	0.14	Chip Seal and Slurry II

Road Name	Road Limits	County Length	City Length	Total Length	Scope of Work
ORCHID DRIVE	ARDEN AVE E/END	0.23	0.00	0.23	Leveling Course, Chip Seal and Slurry II
OSBUN ROAD	SEVENTEENTH ST N/NILES ST	0.15	0.00	0.15	Leveling Course, Chip Seal and Slurry II
OSBUN ROAD	NILES ST N .02M	0.02	0.00	0.02	Slurry II
OSBUN ROAD	.02M N,NILES ST N/NINETEENTH ST	0.06	0.00	0.06	Slurry II
PALM LANE	THIRD N/MONTEREY	0.21	0.00	0.21	Leveling Course, Chip Seal and Slurry II
PASITO STREET	GOLONDRINA E/SERENA	0.15	0.00	0.15	Leveling Course, Chip Seal and Slurry II
PINE STREET	LITTLE THIRD ST N/MONTEREY AVE	0.19	0.00	0.19	Chip Seal and Slurry II
PRADERA AVENUE	ROCA CIRCLE N/MERITO	0.24	0.00	0.24	Leveling Course, Chip Seal and Slurry II
PUMALO COURT	PUMALO ST N/END	0.03	0.00	0.03	Leveling Course, Chip Seal and Slurry II
ROCA CIRCLE	END N/MERITO	0.28	0.00	0.28	Leveling Course, Chip Seal and Slurry II
ROGERS LANE	28TH ST N/END	0.11	0.00	0.11	Leveling Course, Chip Seal and Slurry II
ROGERS LANE	CITRUS ST N/AVALON AVENUE	0.15	0.00	0.15	Chip Seal and Slurry II
ROSENA AVENUE	PUMALO ST N/DATE PL	0.04	0.00	0.04	Leveling Course, Chip Seal and Slurry II
SERENA STREET	PASITO N&NW/ELM AVE	0.14	0.00	0.14	Leveling Course, Chip Seal and Slurry II
SEVENTEENTH STREET	0013M W, GLASGOW AVE E/DEL ROSA DR	0.25	0.00	0.25	Leveling Course, Chip Seal and Slurry II
SEVENTEENTH STREET	DEL ROSA E/OSBUN	0.13	0.00	0.13	Leveling Course, Chip Seal and Slurry II
STANTON AVENUE	JONQUIL ST N/DATE ST	0.09	0.00	0.09	Leveling Course, Chip Seal and Slurry II
STANTON AVENUE	CITRUS AVE N/LYNWOOD DR	0.19	0.00	0.19	Leveling Course, Chip Seal and Slurry II

Road Name	Road Limits	County Length	City Length	Total Length	Scope of Work
STANTON AVENUE	LYNWOOD DR N .09M	0.09	0.00	0.09	Leveling Course, Chip Seal and Slurry II
SUNNYSIDE AVENUE	END N/SIXTH ST	0.38	0.00	0.38	Leveling Course, Chip Seal and Slurry II
TWENTIETH STREET	ELMWOOD AVE E 0009M	0.09	0.00	0.09	Leveling Course, Chip Seal and Slurry II
TWENTY-EIGHTH STREET	BUCHANAN ST E/ORANGE KNOLL	0.36	0.00	0.36	Chip Seal and Slurry II
TWENTY-EIGHTH STREET	BLYTHE AVE E/END	0.03	0.00	0.03	Leveling Course, Chip Seal and Slurry II
TWENTY-NINTH STREET	BLYTHE AVE E 0005M	0.05	0.00	0.05	Leveling Course, Chip Seal and Slurry II
TWENTY-SEVENTH STREET	END E/NEWBURY AVE	0.06	0.00	0.06	Leveling Course, Chip Seal and Slurry II
TWENTY-SEVENTH STREET	ARGYLE AVE E/GUTHRIE	0.19	0.00	0.19	Leveling Course, Chip Seal and Slurry II
TWENTY-SIXTH STREET	CHIQUITA LN E/BONNIE ST	0.10	0.00	0.10	Leveling Course, Chip Seal and Slurry II
TWENTY-SIXTH STREET	ARGYLE AVE E/GUTHRIE	0.19	0.00	0.19	Leveling Course, Chip Seal and Slurry II
TWENTY-THIRD STREET	ARDEN AVE E/END	0.23	0.00	0.23	Leveling Course, Chip Seal and Slurry II
WADSWORTH AVENUE	JONQUIL ST N/END	0.08	0.00	0.08	Leveling Course, Chip Seal and Slurry II
WADSWORTH AVENUE	HOLLY VISTA BLVD N/END	0.13	0.00	0.13	Leveling Course, Chip Seal and Slurry II
WARD STREET	PEDLEY E/WHITLOCK	0.17	0.00	0.17	Leveling Course, Chip Seal and Slurry II
WHITLOCK AVENUE	END N/SIXTH ST	0.36	0.00	0.36	Leveling Course, Chip Seal and Slurry II
YATES AVENUE	EIGHTEENTH N/NINETEENTH	0.09	0.00	0.09	Leveling Course, Chip Seal and Slurry II
Citrus Street Total Project Miles:		20.62	0.95	21.57	

Project 4: Lynwood Drive and Other Roads – Road List

Road Name	Road Limits	County Length	City Length	Total Length	Scope of Work
City of San Bernardino-County Shared Roads					
DEL NORTE DRIVE	HARRISON E/GOLDEN	0.14	0.04	0.18	Crack Seal and Seal Master
DEL ROSA AVENUE	EUREKA ST N/FOOTHILL DR	0.19	0.20	0.39	Crack Seal and Seal Master
E STREET	FORTIETH ST N/FORTY-EIGHTH ST	0.48	0.02	0.5	Crack Seal and Seal Master
ECHO DRIVE	MODESTO DR E/FERNDAL AVE	0.13	0.02	0.15	Crack Seal and Seal Master
EDGEMONT DRIVE	BONNIE ST E/GOLONDRINA DR	0.07	0.01	0.08	Crack Seal and Seal Master
EUREKA STREET	DEL ROSA AVE E/STERLING AVE	0.46	0.04	0.5	Crack Seal and Seal Master
FOOTHILL DRIVE	DEL ROSA AVE E/STERLING AVE	0.25	0.26	0.51	Crack Seal and Seal Master
FOOTHILL DRIVE	STERLING AVE E/MANZANITA DR	0.29	0.11	0.4	Crack Seal and Seal Master
FORTIETH STREET	.08M W,GOLDEN AVE E .19M	0.1	0.09	0.19	Crack Seal and Seal Master
FORTY-EIGHTH STREET	"E" ST E .24M (SBO CL)	0.12	0.12	0.24	Crack Seal and Seal Master
FOURTH AVENUE	.04M N,KENDALL DR N/HILL DR	0.52	0.11	0.63	Crack Seal and Seal Master
HILL DRIVE	.03M W,MAGNOLIA DR E/MAGNOLIA DR	0.01	0.02	0.03	Crack Seal and Seal Master
HILL DRIVE	MAGNOLIA AVE E/FOURTH AVE	0.06	0.07	0.13	Crack Seal and Seal Master
HILL DRIVE	FOURTH AVE E/.06 M E,MOUNTAIN DR	0.09	0.1	0.19	Crack Seal and Seal Master
HILL DRIVE	.06M E,THIRD AVE E/"E" STREET	0.1	0.09	0.19	Crack Seal and Seal Master
IRONWOOD STREET	HOLLY VISTA BLVD N/LYNWOOD DR	0.07	0.08	0.15	Crack Seal and Seal Master
LYNWOOD DRIVE	HARRISON ST E/MOUNTAIN AVE	0.23	0.23	0.46	Crack Seal and Seal Master
LYNWOOD DRIVE	DEL ROSA AVE E/0017M W,STERLING	0.24	0.09	0.33	Crack Seal and Seal Master
MAGNOLIA DRIVE	FORTY-EIGHTH ST N/HILL DR	0.16	0.09	0.25	Crack Seal and Seal Master
MARSHALL BLVD	DEL ROSA AVE E/OSBUN RD (SBO CL)	0.2	0.06	0.26	Crack Seal and Seal Master
MARSHALL BLVD	0002M W,GOLONDRINA E/STERLING AVE	0.08	0.08	0.16	Crack Seal and Seal Master
MARSHALL BLVD	STERLING AVE E/ARDEN AVE	0.25	0.25	0.5	Crack Seal and Seal Master
MARSHALL BLVD	ARDEN AVE E/0004M W,VALARIA DR	0.12	0.13	0.25	Crack Seal and Seal Master
MODESTO DRIVE	THIRTY-FIFTH ST N/THIRTY-SIXTH ST	0.07	0.07	0.14	Crack Seal and Seal Master

Road Name	Road Limits	County Length	City Length	Total Length	Scope of Work
MOUNTAIN AVENUE	LYNWOOD DR N/0002M N,GLENMARE ST	0.15	0.15	0.3	Crack Seal and Seal Master
MOUNTAIN AVENUE	0007M S,EUREKA ST N 0005M	0.02	0.03	0.05	Crack Seal and Seal Master
MOUNTAIN AVENUE	0021M S,YUCCA DR N/0010M S,39TH ST	0.12	0.13	0.25	Crack Seal and Seal Master
THIRTY-FIFTH STREET	0003M W,GARDEN E/0004M E,CONEJO DR	0.12	0.05	0.17	Crack Seal and Seal Master
THIRTY-NINTH STREET	0003M E,GOLDEN E/0001MW,FERNDAL AVE	0.07	0.07	0.14	Crack Seal and Seal Master
County Only Roads					
ACRE LANE	.05M N, 40TH ST N/44TH ST	0.2	0	0.2	Crack Seal and Seal Master
ALAMEDA AVENUE	33RD ST N/34TH ST	0.17	0	0.17	Crack Seal and Seal Master
ALAMEDA COURT	DEL NORTE DR N 0.07M	0.07	0	0.07	Crack Seal and Seal Master
ALAMEDA COURT	EDGEMONT DR N 0.02M	0.02	0	0.02	Crack Seal and Seal Master
ALTO COURT	ALTO DR N .04M	0.04	0	0.04	Crack Seal and Seal Master
ALTO DRIVE	LOS FLORES DR NLY/STERLING AVE	0.26	0	0.26	Crack Seal and Seal Master
ARDEN AVENUE	MARSHALL BLVD N/FOOTHILL DR	0.22	0	0.22	Crack Seal and Seal Master
ARGYLE AVENUE	EDGEMONT N/LOS FLORES	0.21	0	0.21	Crack Seal and Seal Master
BELVEDERE AVENUE	MARSHALL BLVD N/PIEDMONT ST	0.2	0	0.2	Crack Seal and Seal Master
BLYTHE AVENUE	EDGEMONT DR N/GLENMARE ST	0.13	0	0.13	Crack Seal and Seal Master
BONNIE STREET	EDGEMONT DR N/EUREKA ST	0.15	0	0.15	Crack Seal and Seal Master
BONNIE STREET	EUREKA ST N/FOOTHILL DR	0.37	0	0.37	Crack Seal and Seal Master
CEDAR DRIVE	41ST STREET N .13M	0.13	0	0.13	Crack Seal and Seal Master
CEDAR DRIVE	FOURTY-EIGHTH ST N/HILL DR	0.25	0	0.25	Crack Seal and Seal Master
CHIQUITA LANE	LYNWOOD RD N&E/OSBUN RD	0.2	0	0.2	Crack Seal and Seal Master
CHIQUITA LANE	35TH N/FOOTHILL DR	0.22	0	0.22	Crack Seal and Seal Master
CONEJO DRIVE	MARSHALL N/EUREKA	0.19	0	0.19	Crack Seal and Seal Master
CONEJO DRIVE	33RD N/35TH	0.1	0	0.1	Crack Seal and Seal Master
CONEJO DRIVE	.02M S,36TH ST (SB CL)N/39TH ST	0.36	0	0.36	Crack Seal and Seal Master

Road Name	Road Limits	County Length	City Length	Total Length	Scope of Work
CONEJO PLACE	.03M W,CONEJO DR E/CONEJO DR	0.03	0	0.03	Crack Seal and Seal Master
COTTAGE DRIVE	40TH N .12M	0.12	0	0.12	Crack Seal and Seal Master
DEL REY DRIVE	LYNWOOD DR N/DEL NORTE DR	0.06	0	0.06	Crack Seal and Seal Master
DEL REY DRIVE	DEL NORTE DR N .07M	0.07	0	0.07	Crack Seal and Seal Master
DEL REY DRIVE	EDGEMONT DR N/34TH ST	0.24	0	0.24	Crack Seal and Seal Master
DOGWOOD STREET	HOLLY VISTA BLVD N/LYNWOOD DR	0.15	0	0.15	Crack Seal and Seal Master
DOGWOOD STREET	LYNWOOD DR N/MARSHALL BLVD	0.19	0	0.19	Crack Seal and Seal Master
DOGWOOD STREET	MARSHALL BLVD N/EUREKA ST	0.19	0	0.19	Crack Seal and Seal Master
DOGWOOD STREET	35TH ST N/FOOTHILL DR	0.22	0	0.22	Crack Seal and Seal Master
DUMBARTON AVENUE	EDGEMONT DR N .16M	0.16	0	0.16	Crack Seal and Seal Master
EDGEMONT COURT	.04M W,EDGEMONT DR SE/EDGEMONT DR	0.04	0	0.04	Crack Seal and Seal Master
EDGEMONT DRIVE	DEL REY DR E/GOLDEN AVE	0.16	0	0.16	Crack Seal and Seal Master
EDGEMONT DRIVE	DOGWOOD ST E/OSBUN RD	0.11	0	0.11	Crack Seal and Seal Master
EDGEMONT DRIVE	STERLING AVE E&NE .35M	0.35	0	0.35	Crack Seal and Seal Master
EDGEMONT DRIVE	PALOMAR AVE E .16M	0.16	0	0.16	Crack Seal and Seal Master
EDGEMONT DRIVE	ARDEN AVE E/.08M E,BELVEDERE AVE	0.25	0	0.25	Crack Seal and Seal Master
ELM AVENUE	MARSHALL BLVD N/FOOTHILL DR	0.56	0	0.56	Crack Seal and Seal Master
ELMWOOD ROAD	HOLLY VISTA ST N/LYNWOOD DR	0.15	0	0.15	Crack Seal and Seal Master
ELMWOOD ROAD	LYNWOOD DR N&E/DOGWOOD ST	0.19	0	0.19	Crack Seal and Seal Master
ELMWOOD ROAD	EUREKA ST N/FOOTHILL DR	0.38	0	0.38	Crack Seal and Seal Master
ERWIN AVENUE	.04M S,GLENMARE ST N .13M	0.13	0	0.13	Crack Seal and Seal Master
EUREKA STREET	GOLDEN AVE E/.03M E,CONEJO DR	0.17	0	0.17	Crack Seal and Seal Master
F STREET	40TH ST N .14M	0.14	0	0.14	Crack Seal and Seal Master
F STREET	.14M N,40TH ST N/HILL DR	0.62	0	0.62	
FAIRFAX DRIVE	GLENMARE ST N .09M	0.09	0	0.09	Crack Seal and Seal Master

Road Name	Road Limits	County Length	City Length	Total Length	Scope of Work
FERNDAL AVENUE	.02M S,36TH ST N/ECHO DR	0.31	0	0.31	Crack Seal and Seal Master
FIRST AVENUE	40TH ST N/44TH ST	0.25	0	0.25	Crack Seal and Seal Master
FORTY-SECOND PLACE	GOLDEN AVE E .07M	0.07	0	0.07	Crack Seal and Seal Master
GARDEN DRIVE	MARSHALL BLVD N/CONEJO DR	0.16	0	0.16	Crack Seal and Seal Master
GARDEN DRIVE	THIRTY-THIRD ST N/MODESTO DR	0.28	0	0.28	Crack Seal and Seal Master
GLENMARE STREET	ERWIN AVE E/MOUNTAIN AVE	0.1	0	0.1	Crack Seal and Seal Master
GLENMARE STREET	DUMBARTON AVE E/ARDEN AVE	0.06	0	0.06	Crack Seal and Seal Master
GLENMARE STREET	BELVEDERE AVE E .08M	0.08	0	0.08	Crack Seal and Seal Master
GOLDEN AVENUE	MARSHALL BLVD N/.03M N,34TH ST	0.36	0	0.36	Crack Seal and Seal Master
GOLDEN AVENUE	FORTIETH ST N .23M	0.23	0	0.23	Crack Seal and Seal Master
GOLDEN AVENUE	LYNWOOD DR N/MARSHALL BLVD	0.19	0	0.19	Crack Seal and Seal Master
GOLONDRINA DRIVE	MARSHALL BLVD N/FOOTHILL DR	0.56	0	0.56	Crack Seal and Seal Master
HOLLY VISTA BOULEVARD	ELMWOOD RD E/IRONWOOD ST	0.11	0	0.11	Crack Seal and Seal Master
I STREET	MELROSE DR N/48 ST	0.07	0	0.07	Crack Seal and Seal Master
IRONWOOD COURT	EDGEMONT DR N/.07M	0.07	0	0.07	Crack Seal and Seal Master
IRONWOOD STREET	LYNWOOD DR N&W/DOGWOOD ST	0.2	0	0.2	Crack Seal and Seal Master
IRONWOOD STREET	35TH ST N/FOOTHILL DR	0.22	0	0.22	Crack Seal and Seal Master
JOHNSON STREET	.12M N,40TH ST N/44TH STREET	0.13	0	0.13	Crack Seal and Seal Master
LORRAINE DRIVE	.05M N,40TH ST N .07M	0.07	0	0.07	Crack Seal and Seal Master
LOS FLORES DRIVE	ELMWOOD E/OSBUN	0.21	0	0.21	Crack Seal and Seal Master
LOS FLORES DRIVE	STERLING E/EDGEMONT DR	0.18	0	0.18	Crack Seal and Seal Master
MARSHALL BLVD	HARRISON E/MOUNTAIN	0.45	0	0.45	Crack Seal and Seal Master
MC KINLEY AVENUE	EDGEMONT N 0017M	0.17	0	0.17	Crack Seal and Seal Master
MELROSE DRIVE	I ST E/F ST	0.07	0	0.07	Crack Seal and Seal Master
MERITO AVENUE	LYNWOOD N/OSBUN	0.18	0	0.18	Crack Seal and Seal Master

Road Name	Road Limits	County Length	City Length	Total Length	Scope of Work
MESA COURT	END E/ALTO DRIVE	0.12	0	0.12	Crack Seal and Seal Master
MESA VERDE AVENUE	END E/CONEJO DR	0.03	0	0.03	Crack Seal and Seal Master
MODESTO DRIVE	THIRTY-SIXTH N/ECHO DR	0.29	0	0.29	Crack Seal and Seal Master
NEWBURY AVENUE	MARSHALL N/FOOTHILL DR	0.56	0	0.56	Crack Seal and Seal Master
NEWMARK AVENUE	.05M N,40TH ST (SBO CL)N/44TH ST	0.2	0	0.2	Crack Seal and Seal Master
NORTH STREET	BONNIE E/GOLONDRINA	0.08	0	0.08	Crack Seal and Seal Master
OSBUN ROAD	LYNWOOD N/MARSHALL	0.19	0	0.19	Crack Seal and Seal Master
OSBUN ROAD	EDGEMONT N/THIRTY THIRD ST	0.12	0	0.12	Crack Seal and Seal Master
OSBUN ROAD	EUREKA N/FOOTHILL DRIVE	0.37	0	0.37	Crack Seal and Seal Master
PALOMAR AVENUE	MARSHALL BLVD N&NE 0020M	0.2	0	0.2	Crack Seal and Seal Master
PALOMAR COURT	PALOMAR AVE NW/END	0.04	0	0.04	Crack Seal and Seal Master
PIEDMONT STREET	BELVEDERE AVE E .08M	0.08	0	0.08	Crack Seal and Seal Master
RESERVOIR DRIVE	MAGNOLIA DR E/FOURTH ST	0.13	0	0.13	Crack Seal and Seal Master
RESERVOIR DRIVE	FOURTH E/MOUNTAIN DR	0.13	0	0.13	Crack Seal and Seal Master
SEGUNDO COURT	END E/ALTO DR	0.1	0	0.1	Crack Seal and Seal Master
STANTON AVENUE	33RD ST N/END	0.08	0	0.08	Crack Seal and Seal Master
STERLING AVENUE	MARSHALL BLVD N/FOOTHILL DR	0.55	0	0.55	Crack Seal and Seal Master
THIRTY-EIGHTH STREET	END E/CONEJO DR	0.03	0	0.03	Crack Seal and Seal Master
THIRTY-FIFTH STREET	ELMWOOD RD E/NEWBURY AVE	0.42	0	0.42	Crack Seal and Seal Master
THIRTY-FOURTH STREET	DEL REY E/GOLDEN	0.1	0	0.1	Crack Seal and Seal Master
THIRTY-FOURTH STREET	END E/CONEJO	0.04	0	0.04	Crack Seal and Seal Master
THIRTY-SEVENTH STREET	0003M W,MODESTO DR E/FERNDAL AVE	0.18	0	0.18	Crack Seal and Seal Master
THIRTY-SIXTH STREET	0003M W,MODESTO DR E/FERNDAL AVE	0.17	0	0.17	Crack Seal and Seal Master
THIRTY-THIRD STREET	HARRISON NE/CONEJO	0.33	0	0.33	Crack Seal and Seal Master
THIRTY-THIRD STREET	DOGWOOD E/OSBUN	0.11	0	0.11	Crack Seal and Seal Master

Road Name	Road Limits	County Length	City Length	Total Length	Scope of Work
THIRTY-THIRD STREET	BONNIE E/GOLONDRINA	0.08	0	0.08	Crack Seal and Seal Master
THIRTY-THIRD STREET	ARDEN AVE E/BELVEDERE AVE	0.17	0	0.17	Crack Seal and Seal Master
TOLUCA DRIVE	ELMWOOD E/OSBUN	0.21	0	0.21	Crack Seal and Seal Master
TOLUCA DRIVE	ARGYLE E/EDGEMONT DR	0.13	0	0.13	Crack Seal and Seal Master
WADSWORTH AVENUE	33RD ST N/END	0.08	0	0.08	Crack Seal and Seal Master
YUCCA DRIVE	FERNDAL AVE E/MOUNTAIN	0.09	0	0.09	Crack Seal and Seal Master
Lynwood Drive Total Project Miles:		23.52	2.81	26.33	

Project 5: Third Street and Other Roads – Road List

Road Name	Road Limits	County Length	City Length	Total Length	Scope of Work
City of San Bernardino-County Shared Roads					
BASE LINE	0.02M E,CONEJO DR E/GLASGOW AVE	0.11	0.11	0.22	Mill, Leveling Course, and Overlay
BASE LINE	YATES ST E/DEL ROSA DR	0.03	0.04	0.07	Mill, Leveling Course, and Overlay
FIFTH STREET	WATERMAN AVE E/0.23M W,PEDLEY RD	0.34	0.11	0.45	Mill, Leveling Course, and Overlay
FIFTH STREET	0.03M W,PEDLEY RD E/TIPPECANOE AVE	0.35	0.02	0.37	Mill, Leveling Course, and Overlay
HIGHLAND AVENUE	.03M W,MERITO PL E/STERLING AVE	0.12	0.12	0.24	Mill, Leveling Course, and Overlay
MONTEREY AVENUE	0.04M E,WATERMAN AVE E/COOLEY ST	0.14	0.02	0.16	Mill, Leveling Course, and Overlay
PACIFIC STREET	PERRIS HILL PK RD E/.04M E,FAIRFAX DR	0.28	0.23	0.51	Mill, Leveling Course, and Overlay
THIRD STREET	WATERMAN AVE E/TIPPECANOE AVE	0.77	0.36	1.13	Mill, Leveling Course, and Overlay
County Only Roads					
DATE PLACE	.04M NW,BONNIE ST SE/STERLING AVE	0.29	0	0.29	Mill, Leveling Course, and Overlay
ELM AVENUE	PACIFIC ST NLY/MERITO PL	0.63	0	0.63	Leveling Course, Chip Seal and Slurry Seal II
FOURTH STREET	PALM LN E/TIPPECANOE AVE	0.62	0.00	0.62	Mill and Overlay
PACIFIC STREET	DWIGHT WAY E/DEL ROSA DR	0.22	0	0.22	Mill, Leveling Course, and Overlay
Third Street Total Project Miles:		3.90	1.01	4.91	

ADA Curb Ramp List

Ramp Location	Cross Street	Ramp Location
BASE LINE STREET	DWIGHT WAY	NE
BASE LINE STREET	DWIGHT WAY	NW
BASE LINE STREET	FAIRFAX DRIVE	NW
BASE LINE STREET	FAIRFAX DRIVE	NE
BASE LINE STREET	YATES STREET	NE
BASE LINE STREET	GLASGOW AVENUE	NW
BASELINE STREET	GLASGOW AVENUE	NE
BASELINE STREET	YATES STREET	NW
DEL ROSA DRIVE	BASELINE STREET	SW
DEL ROSA DRIVE	BASELINE STREET	SE
FOURTH STREET	PEDLEY ROAD	NW
FOURTH STREET	PEDLEY ROAD	SW
HIGHLAND AVENUE	MERITO PLACE	SE
PACIFIC DRIVE	CONEJO DRIVE	NW
PACIFIC STREET	BARTON STREET	SE
PACIFIC STREET	PERRIS HILL ROAD	SE
PACIFIC STREET	PERRIS HILL ROAD	SW
PACIFIC STREET	TIPPECANOE AVENUE	SE
PACIFIC STREET	TIPPECANOE AVENUE	SW
PACIFIC STREET	GARDEN DRIVE	SE
PACIFIC STREET	GARDEN DRIVE	SW
PACIFIC STREET	CONEJO DRIVE	NE
PACIFIC STREET	CONEJO DRIVE	SE
PACIFIC STREET	CONEJO DRIVE	SW
PACIFIC STREET	FAIFAX DRIVE	SE
PACIFIC STREET	GLASGOW AVENUE	SE
PACIFIC STREET	GLASGOW AVENUE	SW
PACIFIC STREET	GLASGOW AVENUE	NW
PACIFIC STREET	DWIGHT WAY	SE
PACIFIC STREET	DWIGHT WAY	SW
PACIFIC STREET	DWIGHT WAY	NW
PACIFIC STREET	DEL ROSA AVENUE	NE
PACIFIC STREET	DEL ROSA AVENUE	NW
PALM LANE	THIRD STREET	NE
PALM LANE	THIRD STREET	NW
PEDLEY ROAD	FIFTH STREET	SW
PEDLEY STREET	FIFTH STREET	NW
PEDLEY STREET	MONTEREY AVENUE	NW
STERLING AVENUE	DATE PLACE	SW
STERLING AVENUE	HIGHLAND AVENUE	W
STERLING AVENUE	HIGHLAND AVENUE	E
STERLING AVENUE	HIGHLAND AVENUE	NE
STERLING AVENUE	HIGHLAND AVENUE	NW
THIRD STREET	PEDLEY ROAD	NW
THIRD STREET	LENA ROAD	NW
THIRD STREET	LENA ROAD	NE
THIRD STREET	PALM LANE	SW

Ramp Location	Cross Street	Ramp Location
THIRD STREET	PALM LANE.	SE
THIRD STREET	LENA ROAD	SW
THIRD STREET	LENA ROAD	SE
TIPPECANOE AVENUE	THIRD STREET	SE
TIPPECANOE AVENUE	THIRD STREET	SW

**Project 6: Curb Ramp List
(North San Bernardino Area)**

Ramp Location	Cross Street	Ramp Location
BASLINE STREET	TIPPECANOE AVENUE	NE
DEL ROSA DRIVE	FISHER STREET	NW
DEL ROSA DRIVE	FISHER STREET	SW
GLASGOW AVENUE	BESSANT STREET	SW
NINETEEN STREET	ELM AVENUE	SE
OSBURN ROAD	CROSS STREET	NW
OSBURN ROAD	CROSS STREET	SW
PACIFIC STREET	DEL ROSA AVENUE	NE
PACIFIC STREET	DEL ROSA AVENUE	NW
PACIFIC STREET	ELM AVENUE	NE
PACIFIC STREET	ELM AVENUE	NW
PACIFIC STREET	ELMWOOD ROAD	NE
PACIFIC STREET	ELMWOOD ROAD	NW
PUMALO STREET	ROSENA AVENUE	NE
PUMALO STREET	ROSENA AVENUE	NW
PUMALO STREET	OSBUN ROAD	SW
PUMALO STREET	OSBUN ROAD	SE

EXHIBIT B

ESTIMATE OF PROJECT COSTS
FOR SAN BERNARDINO COUNTY/CITY OF SAN BERNARDINO
PAVEMENT IMPROVEMENT AND ADA CURB RAMP UPDATE PROJECTS
IN THE SAN BERNARDINO AREA

Arden Avenue and Other Roads	Amount	County Share	City Share
Construction (including contingencies)	\$3,906,000	\$2,351,000	\$1,555,000
All Other Costs Such as Preliminary Engineering, Design, Environmental Clearance, Construction Engineering, etc.	\$ 888,000	\$ 535,000	\$ 353,000
9 Sewer Manholes (Sixth Street)	\$ 9,000	\$0	\$ 9,000
Project 1 subtotal	\$4,803,000	\$2,886,000	\$1,917,000
Blake Street and Other Roads	Amount	County Share	City Share
Construction (including contingencies)	\$4,923,000	\$4,892,000	\$31,000
All Other Costs Such as Preliminary Engineering, Design, Environmental Clearance, Construction Engineering, etc.	\$1,119,000	\$1,112,000	\$ 7,000
Project 2 subtotal	\$6,042,000	\$6,004,000	\$ 38,000
Citrus Street and Other Roads	Amount	County Share	City Share
Construction (including contingencies)	\$4,655,000	\$4,514,000	\$141,000
All Other Costs Such as Preliminary Engineering, Design, Environmental Clearance, Construction Engineering, etc.	\$1,058,000	\$1,026,000	\$ 32,000
Project 3 subtotal	\$5,713,000	\$5,540,000	\$173,000
Lynwood Drive and Other Roads	Amount	County Share	City Share
Construction (including contingencies)	\$1,871,000	\$1,710,000	\$161,000
All Other Costs Such as Preliminary Engineering, Design, Environmental Clearance, Construction Engineering, etc.	\$ 426,000	\$ 389,000	\$ 37,000
Project 4 subtotal	\$2,297,000	\$2,099,000	\$198,000
Third Street and Other Roads	Amount	County Share	City Share
Construction (including contingencies)	\$3,829,000	\$2,785,000	\$1,044,000

All Other Costs Such as Preliminary Engineering, Design, Environmental Clearance, Construction Engineering, etc.	\$ 870,000	\$ 633,000	\$ 237,000
Project 5 subtotal	\$4,699,000	\$3,418,000	\$1,281,000
San Bernardino Area Curb Ramps	Amount	County Share	City Share
All Costs Preliminary Engineering, Design, Environmental Clearance, Construction Engineering, Construction, etc.	\$170,000	\$140,000	\$30,000
Project 6 subtotal	\$170,000	\$140,000	\$30,000
PROJECT Total	\$23,724,000	\$20,087,000	\$3,637,000

ANTICIPATED PROJECT MILESTONES

PROJECT	PHASE	BEGIN- Actual/(Forecast)	END- Actual/(Forecast)
Arden Avenue and Other Roads	Design	Summer 2021	(Fall 2023)
	Construction	(Winter 2023)	(Spring 2024)
Blake Street and Other Roads	Design	Summer 2021	(Fall 2022)
	Construction	(Winter 2022)	(Spring 2023)
Citrus Street and Other Roads	Design	Summer 2021	(Summer 2023)
	Construction	(Summer 2023)	(Fall 2023)
Lynwood Drive and Other Roads	Design	Summer 2021	(Summer 2022)
	Construction	(Fall 2022)	(Winter 2022)
Third Street and Other Roads	Design	Summer 2020	(Winter 2022)
	Construction	(Spring 2023)	(Summer 2023)
San Bernardino Area Curb Ramps	Design	Fall 2019	(Spring 2022)
	Construction	(Summer 2022)	(Fall 2022)

1 2 3 4